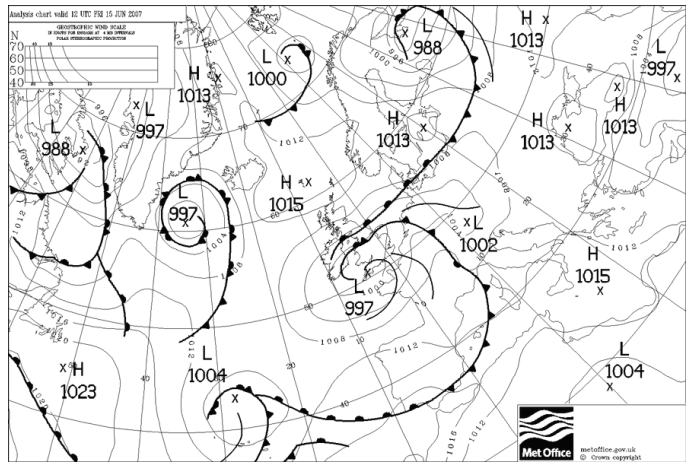


Weather chart for 1200 UTC on 15 June 2007

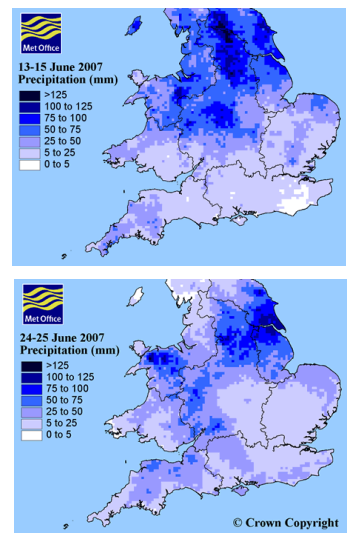
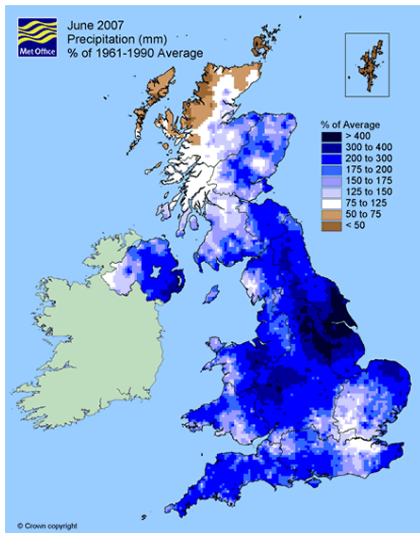


General summary

) K
 yMu
 yM
 " K
 u U V V @
 = K

Significant weather event

) K
 @ † n V
 u
 K
 u N E
)
 u
 K
 O



Left: Map showing percentage of average June rainfall over the UK in June 2007 showing over 400% across much of Yorkshire and Humberside. Right rainfall total maps for 13-15 June 2007 and 24-25 June 2007.

Daily weather extremes - 12 - 15 and 24 - 25 June 2007

Highest Maximum Temperature - 13 June
 25.0 °C at Gravesend, Broadness (Kent)

Lowest Minimum Temperature - 14 June
 -2.5 °C at Kinbrace, Hatchery (Sutherland)

Most Rainfall - 14 June
 97.7 mm at Harlow Hill Reservoir (North Yorkshire)

Most Sunshine - 15 June
 16.6 hours at Stornoway Airport (Western Isles)