

*Technical Note*

***Fire probability in South  
American Protected Areas,  
Brazilian Settlements and  
Rural Properties in the  
Brazilian Amazon***

***December 2020 – February 2021***

**South American authors:** Liana O. Anderson, João B. C. dos Reis, Ana Carolina M. Pessôa, Nathália S. Carvalho, Celso Silva Junior, Haron A. M. Xaud, Galia Selaya, Roberto R. Lombardi, Luiz Aragão, Joice Ferreira, Dolors Armenteras, Bibiana Bilbao

**UK authors:** Chantelle Burton, Philip Bett, Chris Jones, Andrew Wiltshire

## HOW TO CITE THIS WORK

ANDERSON Liana O.; BURTON Chantelle; DOS REIS João B. C.; PESSÔA Ana C. M.; BETT Philip; CARVALHO Nathália S.; SELAYA Galia; JONES, Chris; RIVERA-LOMBARDI Roberto; ARAGÃO Luiz E. O. C.; SILVA JUNIOR Celso; XAUD Haron; WILTSHIRE Andrew; FERREIRA Joice, ARMENTERAS Dolors; BILBAO Bibiana. **Fire probability in South American Protected Areas Brazilian Settlements and Rural Properties in the Brazilian Amazon: December 2020 to February 2021.** 32p. São José dos Campos, 2020. SEI/Cemaden processo 01250.029118/2018-78/6265429.

DOI: 10.13140/RG.2.2.14520

Contact: liana.anderson@cemaden.gov.br and chantelle.burton@metoffice.gov.uk

## Institutions

**Met Office Hadley Centre – United Kingdom**



**Centro Nacional de Monitoramento e Alerta de Desastres Naturais – Brazil**



**Instituto Nacional de Pesquisas Espaciais – Brazil**



**Universidad Nacional de Colombia – Colombia**



**EMBRAPA – Brazil**



**Universidad Central de Venezuela – Venezuela**



**COBRA Collective (CIC) – UK**



This Technical Note was prepared with the support of the following projects:

**Fund:** Newton Fund

**CSSP-BRAZIL** - Climate Science for Service Partnership Brazil

**MAP-FIRE** - Multi-Actor Adaptation Plan to cope with Forests under Increasing Risk of Extensive fires

**Fund:** Inter-American Institute for Global Change Research (IAI-SGP-HW 016)

**PRODIGY BMBF biotip Project** – Process- based & Resilience- Oriented management of Diversity Generates sustainability

**Fund:** German BMBF biotip Project FKZ 01LC1824A

João B. C. dos Reis, Ana C. M. Pessôa and Nathália S. Carvalho were funded by the National Council for Scientific and Technological Development (CNPq - 444321/2018-7, 140977/2018-5 and 140379/2018-5, respectively). Luiz Aragão was funded by CNPq Productivity fellowship (305054/2016-3). Liana Anderson acknowledges the projects: CNPq (ACRE-QUEIMADAS 442650/2018-3, São Paulo Research Foundation – (FAPESP 19/05440-5, 2016/02018-2). Joice Ferreira acknowledges the project SEM-FLAMA (CNPq 441949/2018-5). Celso Silva Junior acknowledges the Coordenação de Aperfeiçoamento de Pessoal de Nível Superior - Brasil (CAPES) - Finance Code 001. Dolors Armenteras acknowledges the Colombian Administrative Department of Science, Technology, and Innovation (Colciencias), project award No 110180863738 (CT-247-2019). Roberto Rivera-Lombardi acknowledges the Institute of Geography (Central University of Venezuela), Research Coordination (Finance Code COIN- PG-2017-0064). Bibiana A. Bilbao acknowledges to LANDMARC - LAND-use based MitigAtion for Resilient Climate pathways, funded by the European Union's Horizon2020 research and innovation program under grant agreement No 869367 (H2020-LC-CLA-2019). Haron Xaud acknowledges the Amazon Integrated Project (Embrapa/Fundo Amazônia/BNDES) – [www.embrapa.br/fundo-amazonia](http://www.embrapa.br/fundo-amazonia).



## **Executive summary**

**Fires in South America have peaked from February to June and from August to October 2020, with these eight months having the highest peaks since 2011. During March, April and May 2020 respectively, fire hot pixels were 21%, 49% and 10% higher than previously registered peaks since 1998. In August, September and October, respectively, fires were 3,5%, 9,3% and 17% higher than the previous peak in 2011.**

**This report identifies priority areas with a high probability of fire threat, in order to support decision making and planning strategies to mitigate the risk and impact of fires. The focus is on South American protected areas, Brazilian settlements and rural private properties in the Brazilian Amazon. These areas have an institutional structure or a legal framework that allows the use of the information presented in this report to guide actions on the ground. In South America, we identified 56 Protected Areas (PA) under High Alert and Alert levels over the next three months, corresponding to an area of 1,900 km<sup>2</sup> and 210,000 km<sup>2</sup>, respectively. In Brazil, we identified 137 Settlements (SET), covering an area of 36,000 km<sup>2</sup>, under High Alert and Alert levels over the next three months. Finally, in the Brazilian Amazon, we identified 285 private Rural Properties (RP), corresponding to an area of 1,600 km<sup>2</sup>, under Alert over the next three months. Most of them (156) are small properties that are more vulnerable to the negative impacts of fires during conditions with low rainfall or high temperature. The three-month climatological conditions forecast (lower rainfall or higher temperature than the long-term average) may also indicate areas where agricultural production may be affected, thus threatening food security in these regions.**

**Among the recommendations, we highlight the importance of early identification of priority areas under High Alert and Alert levels of fire conditions. It should also be highlighted that this report focuses on a three month forecast period, therefore short-scale climatological conditions, such as dry spells may significantly change the fire probability particularly in the northern part of the continent. Areas under High Alert and Alert must implement strategic planning and communication networks, and Federal, Regional and Local authorities should be made aware of these report results. Local population, associations and organizations must be informed, and, if needed, should revise and update the fire monitoring and combat strategies where they exist, or consider initiating a plan if they do not exist. If all important actions are in place, we may be able to avoid the socioeconomic and environmental impacts of fire in our continent.**

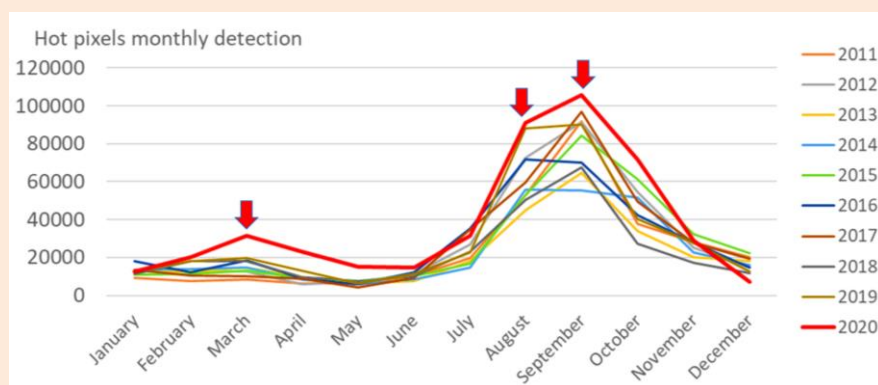
## Overview

Fire occurrence negatively impacts people, ecosystems and climate. The impacts on people include threat to lives, loss of goods such as homes, agricultural production, forest products, infrastructure (communication networks, light, roads), disruption of the transport system, and increased incidence of diseases associated with increased air pollution<sup>1,2</sup>. The impacts on ecosystems are related to the loss of biodiversity, wildlife mortality, reduction of carbon stocks as well as effects on other services such as maintenance of local temperature and the recycling of water to the atmosphere. Climate impacts are directly associated with fire-mediated carbon emissions to the atmosphere, which could lead to more extreme weather conditions, such as increased frequency of droughts and prolonged dry seasons<sup>2</sup>. It has been estimated that fires associated with deforestation in the Amazon cause approximately 3,000 premature deaths annually across South America<sup>3</sup>, which tend to increase the pressure on health resources. The combined effect of deforestation and droughts on fire is critical because of the increased occurrence of fires and associated carbon emissions during drought years, which can be double the emissions associated with the deforestation process alone<sup>4</sup>. Moreover, during the 2020 COVID-19 pandemic, smoke from fires aggravated the health of thousands in South America, increasing not only the pressure on the health systems but also the population exposure to the coronavirus when seeking care in the urban centres<sup>4-7</sup>.

During 2020, fires in South America have peaked from February to June and from August to November, with these eight months having the highest numbers of detected fires since 2011 (Figure 1). Moreover, the peak of the fire season in the north of South America is just starting. This record is a wake-up call to all leaders and populations of this continent, demonstrating that real strategies and investment for prevention, monitoring, combating and planning actions around fire are urgently needed.

This Report aims to support and guide decision making and local planning in order to tackle this emergent situation. Here, we identify priority areas with a high probability of fire threat in the December–January–February period 2020-2021. The focus is on South American protected areas, Settlements in Brazil and Rural Properties in the Brazilian Amazonia. The protected areas were selected, given the importance of preserving these areas of high biological, environmental and sociocultural value. In addition, these areas have an institutional structure, legal framework and in most cases, a management plan that allows the use of the information presented in this report to guide actions on the

ground. Similarly, the Settlements in Brazil have a general coordination by INCRA (National Institute for Colonization and Agrarian Reform), for which the information on fire probability, rainfall reduction or increase in temperature may be important to subsidise planning in order to avoid fire impacts and guarantee food security. Finally, private properties were also a subject of this report, since 60% of the hot pixels detected in the Brazilian Amazon during the first six months of 2020 occurred in this land tenure. Moreover, Amazonian rural properties, which hold more than 50% of the biomes native vegetation, are key for the regional food provision, thus any reduction in rainfall or increase in temperature may affect their agricultural production.



**Figure 1. Hot pixels monthly count for South America, from 2011 to 2020. Data source: INPE/Queimadas. The red arrows denote the months when 2020 hot pixels peaked, in relation to the time series since 2011.**

Therefore, by using state-of-the-art scientific and technical background data, we aim to provide anticipated information to mitigate the risk and impact of fires. It should be noted here that the fire forecast probabilities are not a guarantee of actual fire occurrence, only a likelihood based on a number of climatological and ecological variables. We also point to areas where agricultural production may be affected by lower than average rainfall and higher than average temperature in Brazil. We expect that these analyses can be expanded to all countries in SA in the near future. The document is structured in four sections. First, we present the Priority Areas, the Fire Probability Categories and the Recommendations. Next, the Technical Information is presented, divided into three topics: Seasonal forecasts for temperature and rainfall, including a box about the strong La Niña signal influencing current conditions; then we present the Fire trend method, followed by the overview of the Land Tenure types assessed here (Protected Area classes for the entire South America, Settlements in Brazil and Brazilian Amazon Rural Properties). Finally, we present a Glossary and the list of References.

## *Priority Areas for mitigating fire probability*

*December 2020 – February 2021*

The fire probability for December 2020 to February 2021 presented here has been generated based on the integration of five variables: (1) the analysis of the trend in hot pixels; (2) the peak of accumulated hot pixels in the December-February period; forecasts of (3) rainfall, and (4) temperature, and (5) the analysis of the dry season peak and length. The definition of the fire probabilities per category (High Alert, Alert, Attention, Observation and Low Probability) is presented in the next section. The technical and methodological information are described at the end of this document.

### **Protected Areas in South America**

In South America, we identified **2** Protected Areas (PA) with High fire probability, and both of them are located in Brazil. They are the Environmental Protected Area of Cavernas do Peruaçu (Cerrado biome) and the Environmental Protected Area of Serra do Ouro (Atlantic forest). Within the Alert level there are **54** PA: **32** in Brazil, **15** in Venezuela, **3** in Argentina, **2** in Chile and **2** in Colombia (Figure 2, Table 1 and 2). All these areas presented an increase in December-February total fire occurrence from 2017 to 2020, and/or have high forecast probabilities of experiencing above-median temperatures and below-median rainfall, depicting the socio-environmental-climatological conditions favourable to wildfires. In some cases, areas with unfavourable climatological conditions may still be at risk of fire due to the timing of the dry season (Figure 2).

**Table 1. Summary of Protected areas per December-February fire probability category in South America.**

Status	Number of protected areas	Area alert status (km <sup>2</sup> )
High Alert	2	1,940.45
Alert	54	210,915.56
Attention	179	833,189.89
Observation	377	1,455,491.42
Low Probability	3,877	2,402,324.12
<b>Total</b>	<b>4,489</b>	<b>4,903,861.44</b>

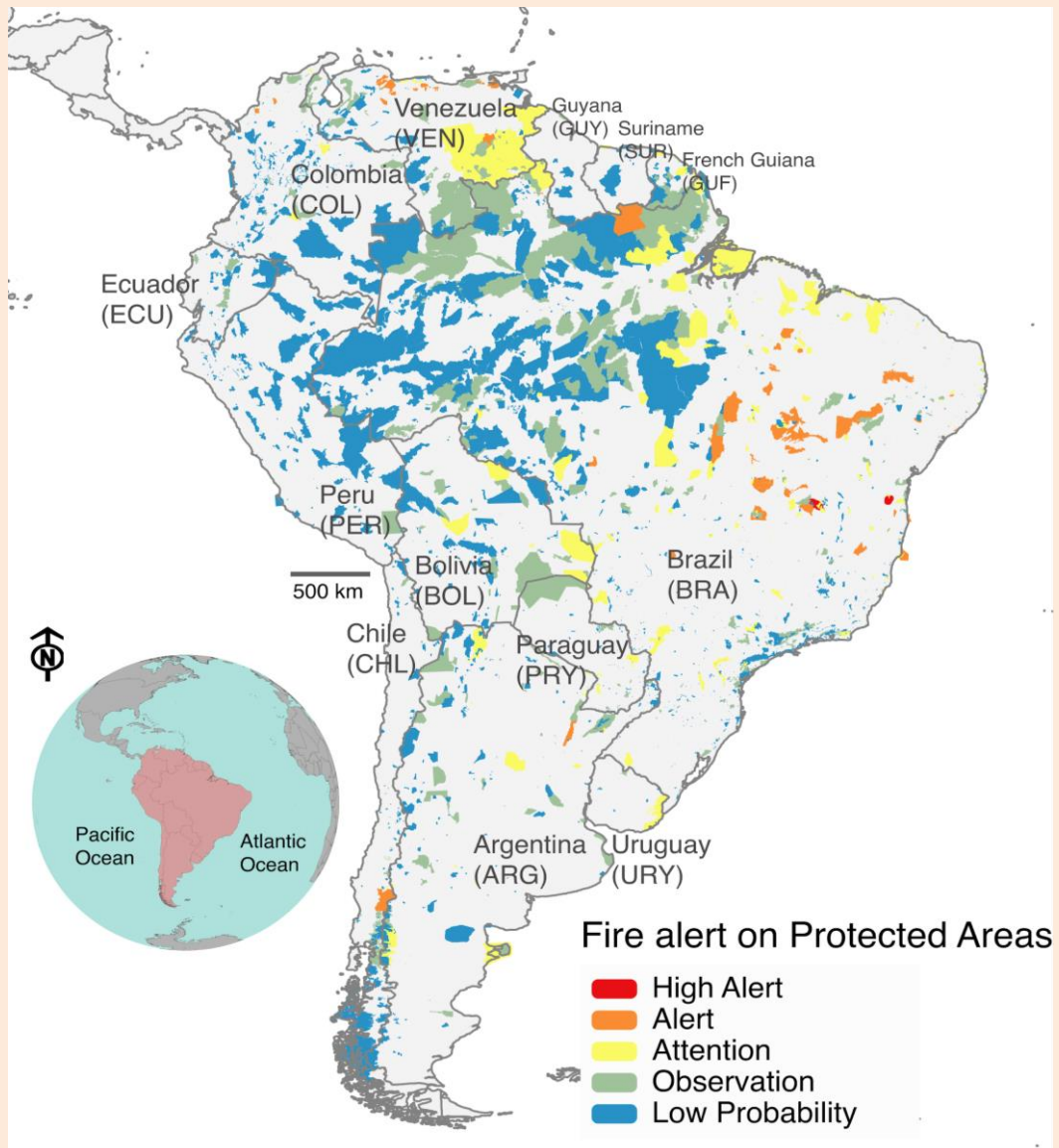
In some regions, especially in the northern part of the continent, weather conditions can change rapidly and a short dry spell can still lead to high fire activity even during a wetter than average season - please see Figure 8a showing fire trends and accumulated hot pixels in the Technical Information section.

In total, there are more than **1,900 km<sup>2</sup>** and **210,000 km<sup>2</sup>** under High Alert and Alert levels of fire threat in the next three months, respectively.

**Table 2. Summary of Protected Areas in South America, per country, for the December-February fire probability category.**

Country	Number of protected areas	Area alert status (km <sup>2</sup> )	Country	Number of protected areas	Area alert status (km <sup>2</sup> )
<b>High Alert</b>	<b>2</b>	<b>1,940.45</b>	<b>Observation</b>	<b>377</b>	<b>1,455,491.42</b>
Brazil	2	1,940.45	Brazil	231	944,743.45
<b>Alert</b>	<b>54</b>	<b>210,915.56</b>	Argentina	41	114,663.96
Brazil	32	170,393.44	Venezuela	26	157,919.22
Venezuela	15	22,493.87	Bolivia	21	75,763.20
Argentina	3	4,641.93	Paraguay	18	52,848.82
Chile	2	11,956.10	Colombia	17	28,243.34
Colombia	2	1,430.22	Chile	8	19,605.53
<b>Attention</b>	<b>179</b>	<b>833,189.89</b>	Ecuador	7	21,426.39
Brazil	132	389,543.70	Peru	4	17,162.03
Argentina	15	84,159.01	French Guiana	1	20,218.42
Venezuela	11	245,632.77	Guyana	1	1,197.97
Bolivia	6	77,837.86	Suriname	1	589.71
Paraguay	5	4,833.55	Uruguay	1	1,109.38
Colombia	3	5,529.99	<b>Low Probability</b>	<b>3,877</b>	<b>2,402,324.12</b>
Chile	2	162.20	Brazil	1,755	1,338,871.70
Suriname	2	2,513.42	Colombia	1,139	186,586.00
Uruguay	2	16,749.64	Argentina	275	144,030.51
French Guiana	1	6,227.75	Peru	231	276,767.73
			Chile	120	119,439.93
			Bolivia	119	135,817.21
			Paraguay	74	21,004.06
			Venezuela	58	67,080.74
			Ecuador	48	42,168.32
			French Guiana	25	19,761.47
			Uruguay	15	2,277.37
			Suriname	13	31,857.99
			Guyana	5	16,661.09





**Figure 2. Spatial distribution of the Protected Areas.**

The complete list of the identified Protected Areas in each category is presented in **Annex 1**.

## Settlements in Brazil

In Brazil, there is **one** settlement under High Alert, named Reunidas Rosa do Prado, located in Bahia state. There are **136** settlements under Alert level, approximately **30%** located in Maranhão state (40 settlements), **24%** in Para state (33 settlements) and **10%** in Mato Grosso state (13 settlements). The remaining **36%** (50 settlements) are located in other Brazilian states, varying from 1 to 9 in each location (Table 3 and Figure 3). These settlements represent more than **36,300 km<sup>2</sup>** of areas under High Alert and Alert of fire probability in the Brazilian territory. Among the settlements under Alert level, there are:

- **4** Agro-Extractivist Settlement Project (PAE = Projeto de Assentamento Agroextrativista);
- **2** Extractivism Reserves (RESEX = Reservas Extrativistas);
- **111** Federal Settlement Project (PA = Projeto de Assentamento Federal);
- **6** State Settlement Project (PE = Projeto de Assentamento Estadual);
- **1** Integrated Colonization Project (PIC = Projeto Integrado de Colonização);
- **9** Sustainable Development Project (PDS = Projeto de Assentamento de Desenvolvimento Sustentável);
- **2** Collective Settlement Project (PAC = Projeto de Assentamento Conjunto);
- **1** Forest Settlement Project (PAF = Projeto de Assentamento Florestal).

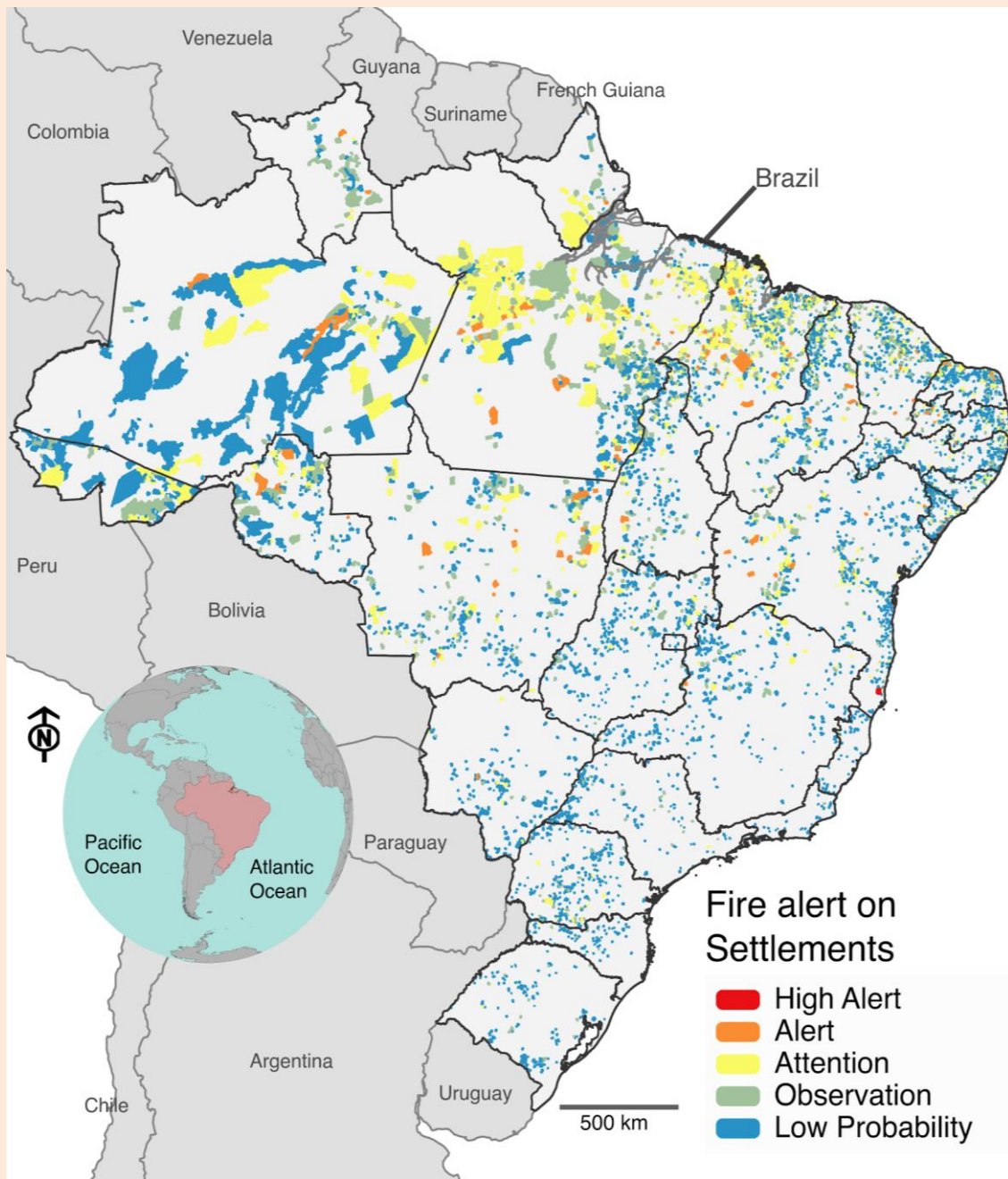
**Table 3. Summary of Settlements in Brazil for the December-February fire probability category.**

Status	Number of settlements	Area alert status (km <sup>2</sup> )
High Alert	1	50.62
Alert	136	36,256.79
Attention	1,077	232,292.95
Observation	1,451	156,221.20
Low Probability	5,042	308,669.68
<b>Total</b>	<b>7,707</b>	<b>733,491.24</b>

Table 4 shows the number of settlements by state in each category of fire alert and the complete list of the identified settlement in each category is presented in **Annex 2**.

**Table 4. Summary of Settlements in Brazil, per state, for the December-February fire probability category.**

State	Number of settlements	Area alert status (km <sup>2</sup> )	State	Number of settlements	Area alert status (km <sup>2</sup> )
<b>High Alert</b>	<b>1</b>	<b>50,62</b>	<b>Observation</b>	<b>1451</b>	<b>156 221,20</b>
Bahia	1	50,62	Maranhão	274	9 963,98
<b>Alert</b>	<b>136</b>	<b>36 256,79</b>	Pará	243	61 317,15
Maranhão	40	6 845,24	Ceará	122	2 814,24
Pará	33	8 581,38	Piauí	100	3 070,88
Mato Grosso	13	5 337,74	Mato Grosso	86	13 012,15
Paraíba	9	167,48	Pernambuco	70	707,45
Bahia	8	1 411,50	Bahia	67	3 114,36
Ceará	7	242,69	Tocantins	60	3 091,45
Rio Grande do Norte	6	369,51	Paraíba	49	465,83
Piauí	4	560,25	Goiás	42	2 173,36
Rondônia	4	3 917,65	Rio Grande do Norte	41	948,71
Amazonas	3	7 411,70	Rondônia	39	9 898,37
Mato Grosso do Sul	2	138,97	Roraima	36	10 121,42
Roraima	2	458,00	Paraná	35	724,13
Tocantins	2	561,08	Sergipe	31	471,50
Amapá	1	136,46	Amazonas	24	16 589,57
Minas Gerais	1	109,90	Alagoas	21	308,27
Sergipe	1	7,27	São Paulo	21	529,93
<b>Attention</b>	<b>1077</b>	<b>232 292,95</b>	Minas Gerais	20	982,27
Maranhão	259	19 473,07	Rio Grande do Sul	17	339,72
Pará	232	83 169,11	Acre	15	12 269,97
Ceará	65	1 902,27	Amapá	15	2 734,79
Piauí	62	2 803,44	Santa Catarina	11	126,94
Mato Grosso	56	12 264,55	Mato Grosso do Sul	10	428,00
Bahia	50	3 249,57	Espírito Santo	1	6,18
Rondônia	48	3 321,67	Rio de Janeiro	1	10,59
Tocantins	48	2 007,54	<b>Low Probability</b>	<b>5042</b>	<b>308 669,68</b>
Rio Grande do Norte	44	874,77	Pará	471	27 901,09
Paraíba	43	482,96	Bahia	387	6 898,33
Pernambuco	24	293,58	Goiás	329	6 707,77
Amazonas	23	73 634,33	Piauí	308	5 896,63
Alagoas	18	104,68	Minas Gerais	295	6 214,32
Goiás	18	964,87	Maranhão	293	4 473,72
Minas Gerais	16	1 322,90	Paraná	280	2 578,69
Paraná	15	656,22	Pernambuco	272	1 963,28
Sergipe	14	151,26	Mato Grosso	250	11 493,59
Acre	13	11 920,74	Tocantins	241	5 683,29
Amapá	9	12 977,13	Ceará	211	3 508,63
Mato Grosso do Sul	7	418,71	Rio Grande do Sul	199	1 820,75
Santa Catarina	5	64,85	São Paulo	187	2 319,17
Roraima	3	188,95	Rio Grande do Norte	183	2 672,82
Espírito Santo	2	9,05	Paraíba	164	1 442,32
São Paulo	2	24,61	Sergipe	159	1 044,62
Rio Grande do Sul	1	12,15	Mato Grosso do Sul	141	4 809,55
			Rondônia	129	17 465,09
			Santa Catarina	125	754,55
			Acre	106	28 485,01
			Amazonas	98	160 725,74
			Alagoas	87	398,05
			Espírito Santo	62	402,13
			Rio de Janeiro	33	308,63
			Roraima	12	1 853,02
			Amapá	11	807,30
			Distrito Federal	9	41,59



**Figure 3. Spatial distribution of the Brazilian Settlements by each probability category.**

## Rural properties in Amazon

We identified **285** rural properties in the Brazilian Amazon with Alert fire probability (Figure 4). Of this total, **55%** (156) and **41%** (116) correspond to small and medium size properties, respectively (Table 5a). In terms of area, medium size properties are the most affected, totalling **1,278 km<sup>2</sup>**, this area corresponds to 76% of all areas under the Alert level (Table 5b). All rural properties on Alert are in the state of Roraima, northern Brazilian Amazon (Table 6).

**Table 5. Summary of rural properties per December-February fire probability category in Brazilian Amazon.**

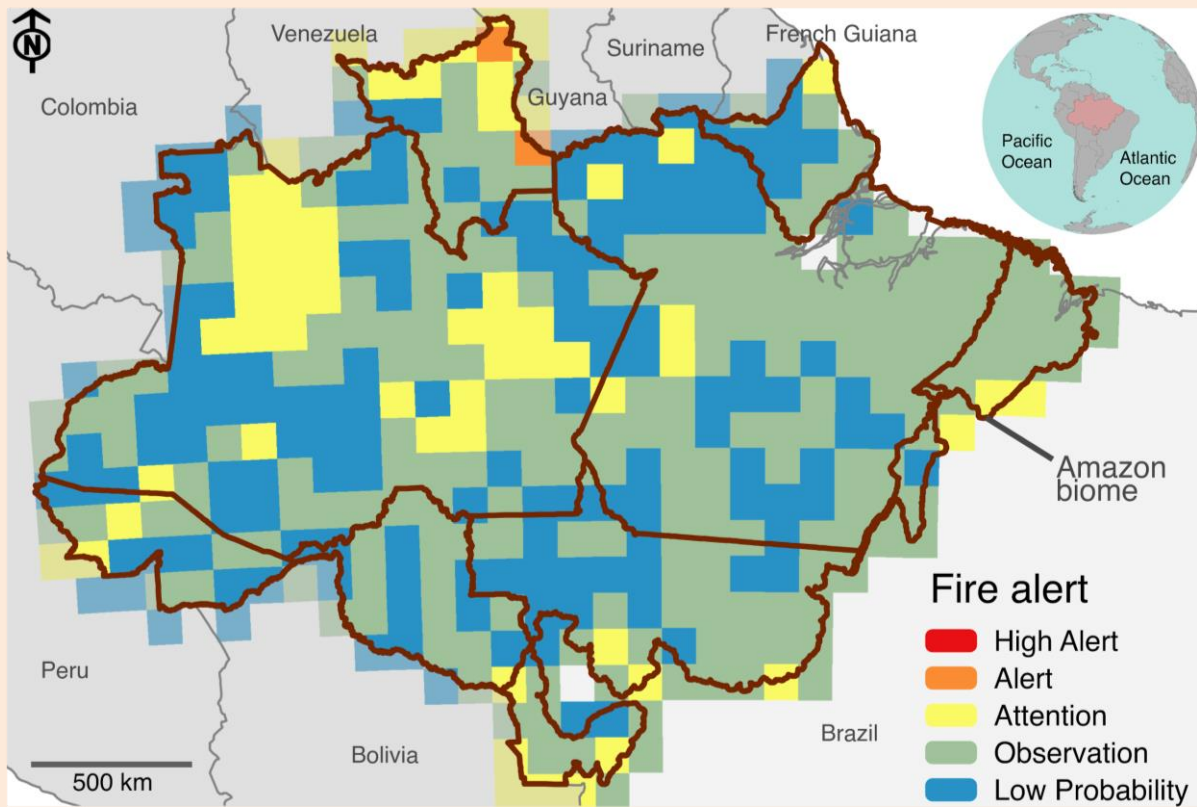
a) Number of rural properties					
	High alert	Alert	Attention	Observation	Low Probability
Small	0	156	24,857	230,280	74,732
Medium	0	116	2,433	23,440	7,096
Large	0	13	1,096	11,678	4,134
<b>Total</b>	<b>0</b>	<b>285</b>	<b>28,386</b>	<b>265,398</b>	<b>85,962</b>

b) Area alert (km <sup>2</sup> )					
	High alert	Alert	Attention	Observation	Low Probability
Small	0.00	169.57	16,460.08	157,712.98	52,582.37
Medium	0.00	1,278.21	15,532.72	148,812.36	48,040.91
Large	0.00	230.33	46,549.99	490,407.05	206,884.00
<b>Total</b>	<b>0.00</b>	<b>1,678.12</b>	<b>78,542.79</b>	<b>796,932.39</b>	<b>307,507.28</b>

**Table 6. Summary of rural properties per December-February fire probability category per state in Brazilian Amazon.**

a) Number of rural properties							b) Area of rural properties (km <sup>2</sup> )						
Number of small properties							Area alert (km <sup>2</sup> ) in small properties						
State	High Alert	Alert	Attention	Observation	Low Probability		State	High alert	Alert	Attention	Observation	Low Probability	
Acre	0	0	1,078	7,259	6,146		Acre	0.00	0.00	1,171.73	6,010.03	3,206.25	
Amapá	0	0	63	3,129	180		Amapá	0.00	0.00	52.35	2,017.17	141.86	
Amazonas	0	0	11,543	15,525	8,530		Amazonas	0.00	0.00	5,759.65	10,721.37	6,815.22	
Maranhão	0	0	637	20,533	0		Maranhão	0.00	0.00	545.55	12,991.46	0.00	
Mato Grosso	0	0	1,725	29,801	14,578		Mato Grosso	0.00	0.00	2,123.67	27,685.01	14,539.46	
Pará	0	0	2,943	101,114	6,655		Pará	0.00	0.00	2,940.79	69,126.44	5,932.23	
Rondônia	0	0	5,155	45,671	37,033		Rondônia	0.00	0.00	2,734.95	23,913.22	20,990.86	
Roraima	0	156	1,631	2,842	10		Roraima	0.00	169.57	1,124.15	2,732.96	27.81	
Tocantins	0	0	82	4,406	1,600		Tocantins	0.00	0.00	7.23	2,515.31	928.68	
<b>Total</b>	<b>0</b>	<b>156</b>	<b>24,857</b>	<b>230,280</b>	<b>74,732</b>		<b>Total</b>	<b>0.00</b>	<b>169.57</b>	<b>16,460.08</b>	<b>157,712.98</b>	<b>52,582.37</b>	
Number of medium properties							Area alert (km <sup>2</sup> ) in medium properties						
State	High Alert	Alert	Attention	Observation	Low Probability		State	High alert	Alert	Attention	Observation	Low Probability	
Acre	0	0	22	320	211		Acre	0.00	0.00	166.28	2,124.87	1,488.83	
Amapá	0	0	20	1,089	204		Amapá	0.00	0.00	129.48	6,739.40	1,617.95	
Amazonas	0	0	659	1,297	847		Amazonas	0.00	0.00	3,158.75	10,587.47	6,867.66	
Maranhão	0	0	93	1,559	0		Maranhão	0.00	0.00	490.93	7,733.93	0.00	
Mato Grosso	0	0	795	4,250	2,435		Mato Grosso	0.00	0.00	5,670.43	32,211.44	19,054.73	
Pará	0	0	236	10,540	1,312		Pará	0.00	0.00	1,596.61	61,137.23	8,245.22	
Rondônia	0	0	101	2,466	1,847		Rondônia	0.00	0.00	422.70	10,652.36	8,717.34	
Roraima	0	116	507	1,484	82		Roraima	0.00	1,278.21	3,897.53	14,923.07	1,060.16	
Tocantins	0	0	0	435	158		Tocantins	0.00	0.00	0.00	2,702.60	989.01	
<b>Total</b>	<b>0</b>	<b>116</b>	<b>2,433</b>	<b>23,440</b>	<b>7,096</b>		<b>Total</b>	<b>0.00</b>	<b>1,278.21</b>	<b>15,532.72</b>	<b>148,812.36</b>	<b>48,040.91</b>	
Number of large properties							Area alert (km <sup>2</sup> ) in large properties						
State	High Alert	Alert	Attention	Observation	Low Probability		State	High alert	Alert	Attention	Observation	Low Probability	
Acre	0	0	32	256	121		Acre	0.00	0.00	5,786.34	19,848.12	8,988.07	
Amapá	0	0	0	174	16		Amapá	0.00	0.00	0.00	8,544.96	373.74	
Amazonas	0	0	205	593	478		Amazonas	0.00	0.00	13,438.94	93,292.35	52,142.09	
Maranhão	0	0	15	822	0		Maranhão	0.00	0.00	473.24	34,973.16	0.00	
Mato Grosso	0	0	519	3,065	1,938		Mato Grosso	0.00	0.00	19,867.34	126,192.77	83,156.12	
Pará	0	0	108	5,552	931		Pará	0.00	0.00	2,433.87	174,731.64	46,569.42	
Rondônia	0	0	23	685	528		Rondônia	0.00	0.00	441.59	20,173.81	12,136.22	
Roraima	0	13	194	327	43		Roraima	0.00	230.33	4,108.67	6,759.02	1,060.23	
Tocantins	0	0	0	204	79		Tocantins	0.00	0.00	0.00	5,891.21	2,458.12	
<b>Total</b>	<b>0</b>	<b>13</b>	<b>1,096</b>	<b>11,678</b>	<b>4,134</b>		<b>Total</b>	<b>0.00</b>	<b>230.33</b>	<b>46,549.99</b>	<b>490,407.05</b>	<b>206,884.00</b>	



**Figure 4. Spatial distribution of the Grid cells with the different Fire Alert status. For each Rural Properties with its centroid in the grid cell had its status attributed accordingly.**

\*\*\*

## *Fire probability categories*

In Table 7 we present the summary of the data integration, structured by fire probability category. The fire trend and the accumulated hot pixels in each fire season (December 2017 to February 2020) were calculated for all the Protected Areas (PA) and Settlements (SET) in Brazil. The climatological conditions, defined here as the probability of temperature being above the climatological median, and rainfall being below the median, for December 2020 to February 2021 were obtained by area-weighted averaging of the grid cells in each PA and SET. One additional criteria was used to identify the likelihood of fire occurrence: the onset and dry season length. Higher likelihood of fire probability was attributed to grid cells identified as being in the last month of the dry season or first month of the rainy season, followed by grid-cells within the dry season, and finally low likelihood if the grid-cell are within the rainy season period (Table 8). A drought condition value for each AP and SET was assigned based on the most frequent pixel value in each polygon. For Rural Properties (RP) in the Brazilian Amazon we used a different methodology. The probability of fires was calculated using the same methodology for AP and SET, but in this case, the probability was calculated for each pixel of a grid of 100km of spatial resolution. Then the probability of fires for the PRs was obtained from the pixel value in the centroid of each polygon that represents the PRs. All the variable combinations which depict the Alert Levels are provided in Table 7.

The Alerts were classified into five categories: High Alert, Alert, Attention, Observation and Low Probability. These categories refer to the level of probability of the occurrence of fire events, according to the number of variables associated with increased fire probability (Table 7).

The description of each category is presented below, with the five variables being: (1) the analysis of the trend in hot pixels; (2) the peak of accumulated hot pixels in the December-February period; forecasts of (3) rainfall, and (4) temperature, and (5) the analysis of the dry season peak and length.



### **High Alert**

Areas where all five variables represent the climatological and anthropogenic conditions for increased probability of fire occurrences.

### **Alert**

Areas with four variables which represent the climatological and anthropogenic conditions for increased probability of fire occurrences. The exception is when all variables except the forecast of rainfall and temperature are associated with increased fire probability.

### **Attention**

Areas with three variables which represent the climatological and anthropogenic conditions for increased probability of fire occurrences. The exception is when all variables are associated with increased fire probability but the accumulated hot pixels are lower than 75% of the total in the trimester calculated for the December 2017 to February 2020 period.

### **Observation**

Areas with two variables which represent the climatological and anthropogenic conditions for increased probability of fire occurrences.

### **Low Probability**

Areas with one or no variables which represent the climatological and anthropogenic conditions for increased probability of fire occurrences.

**Table 7. Summary of the variables for the different fire probability categories.**

	Hot pixel occurrence trend	Accumulated hot pixels December-February (2017-2020)			Drought condition	Probability of above-average Temperature	Probability of below-average Rainfall
		Protect areas	Settlements	Rural properties			
High Alert	Trend +	≥ 30	≥ 8	≥ 266	2	≥ 60%	≥ 60%
	Trend +				0	≥ 60%	≥ 60%
Alert	Trend +				1	≥ 60%	≥ 60%
	Trend +	≥ 30	≥ 8	≥ 266	2	≥ 60%	< 60%
	Trend +				2	< 60%	≥ 60%
	Trend +				2	< 60%	< 60%
	Trend -				2	≥ 60%	≥ 60%
Attention	Trend +				0	≥ 60%	< 60%
	Trend +				0	< 60%	≥ 60%
	Trend +				1	≥ 60%	< 60%
	Trend +	≥ 30	≥ 8	≥ 266	1	< 60%	≥ 60%
	Trend -				1	≥ 60%	≥ 60%
	Trend -				2	≥ 60%	< 60%
	Trend -				2	< 60%	≥ 60%
	Trend +				0	≥ 60%	≥ 60%
	Trend +				1	≥ 60%	≥ 60%
	Trend +				2	≥ 60%	≥ 60%
	Trend +	< 30	< 8	< 266	2	≥ 60%	< 60%
	Trend +				2	< 60%	≥ 60%
	Trend -				0	≥ 60%	≥ 60%
Trend -				2	≥ 60%	≥ 60%	
Observation	Trend +				0	< 60%	< 60%
	Trend +				1	< 60%	< 60%
	Trend -				0	≥ 60%	< 60%
	Trend -	≥ 30	≥ 8	≥ 266	0	< 60%	≥ 60%
	Trend -				1	< 60%	≥ 60%
	Trend -				1	≥ 60%	< 60%
	Trend -				2	< 60%	< 60%
	Trend +				0	≥ 60%	< 60%
	Trend +				0	< 60%	≥ 60%
	Trend +				1	≥ 60%	< 60%
	Trend +	< 30	< 8	< 266	1	< 60%	≥ 60%
	Trend +				2	< 60%	< 60%
	Trend -				0	≥ 60%	≥ 60%
Trend -				1	≥ 60%	≥ 60%	
Trend -				2	≥ 60%	< 60%	
Trend -				2	< 60%	≥ 60%	
Low Probability	Trend +	< 30	< 8	< 266	0	< 60%	< 60%
	Trend +				1	< 60%	< 60%
	Trend -				0	< 60%	< 60%
	Trend -	≥ 30	≥ 8	≥ 266	1	< 60%	< 60%
	Trend -				0	≥ 60%	< 60%
	Trend -				0	< 60%	≥ 60%
	Trend -				0	< 60%	< 60%
	Trend -	< 30	< 8	< 266	1	≥ 60%	< 60%
	Trend -				1	< 60%	≥ 60%
	Trend -				1	< 60%	< 60%
	Trend -				2	< 60%	< 60%
	Trend -				0	≥ 60%	≥ 60%
	Trend -				0	≥ 60%	< 60%
	Trend -				0	< 60%	≥ 60%
	Trend -				0	< 60%	< 60%
	Trend -				1	≥ 60%	≥ 60%
	Trend -	0	0	0	1	≥ 60%	< 60%
Trend -				1	< 60%	≥ 60%	
Trend -				1	< 60%	< 60%	
Trend -				2	≥ 60%	≥ 60%	
Trend -				2	≥ 60%	< 60%	
Trend -				2	< 60%	≥ 60%	
Trend -				2	< 60%	< 60%	

**Table 8. Summary of the variables used to classify the different fire probability categories with the respective possible values. The variables associated with increased fire probability are highlighted in red.**

Anthropogenic variables		Climatic variables		
Accumulated hot pixels	Hot pixel occurrence trend	Onset and dry season length	Temperature above median probability	Precipitation below median probability
> 75%	Positive (+)	0 = Out of the dry season.	> 60%	> 60%
< 75%	Negative (-)	1 = During dry season, outside the critical period.	< 60%	< 60 %
0		2 = During critical period: last two months of the dry season or first month of the rainy season.		

## *Recommendations*

Here we summarise a list of recommendations to support the bodies responsible for the South American Protected Areas, Brazilian Settlements and Brazilian Amazon rural properties:

- \* Be aware of areas that might have High Alert and Alert status.
- \* Federal, state and municipal competent agencies must be aware and contact local leadership, syndicates and cooperative associations to alert them for the imminent risk of wildfires.
- \* As agricultural production may be affected in areas with low rainfall and high temperature probabilities from December to February, we recommend attention by the governmental institutions responsible for food security.
- \* Limit fire use in High Alert and Alert regions until the end of February or the onset of the rainy season. Start raising awareness through communication campaigns and early warning networks (press, radio, in person, etc).
- \* Co-develop a strategy with the local institutions and communities to establish a support network when fire use is necessary and all permits and protocols have been approved by the authorities.

\* Be sure that the fire brigade and firefighter volunteers are present before, during and after the fire use in the management lands. This is particularly important for assisting an elderly population, or small families which may not have the capacity to combat fire if it escapes to the surrounding areas.

\* Take more precautions when using fire in High Alert and Alert areas: create firebreaks, observe the wind direction and the day temperature before starting the fire, check the fuel load (grass, trees, shrubs, wooden infrastructure), have extinguishing strategies in place.

\* Communicate the fire probability to local communities living inside and surrounding Protected Areas, Settlements and neighbourhood farms. Discuss mitigation strategies and exchange contacts.

\* Expert judgement in-country should be used in interpreting these results, as conditions can change quickly in the dry season and although wetter conditions are forecast at the start of the three-month period, there is large variability in day-to-day weather.

**Be prepared well in advance of the critical period:**

\* Check communication equipment is available and functioning: radio devices, batteries, telephone lines, internet.

\* Revise and if needed update the fire monitoring and combat strategies if they exist.

\* Organise, disseminate and share a contact list of key people: community leaders, fire brigade, Protected Area Managers, local Associations, Local Secretariats and NGOs, local media and press. This information should be in a visible and accessible place.

\* Organise group discussions with local leadership, managers and associations to prepare management plans for high fire probability areas and a response strategy in case of wildfires.

\*\*\*

## *Technical Information*

### *Seasonal forecast for temperature and rainfall: December 2020 – February 2021*

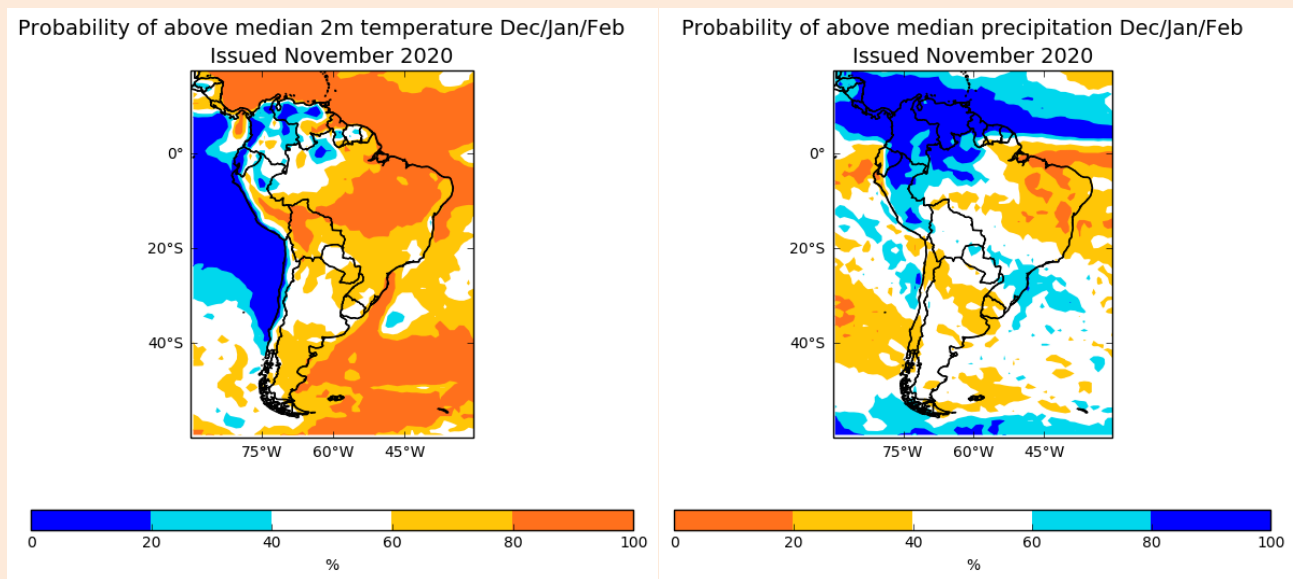
This seasonal outlook provides an indication of possible temperature and rainfall conditions over South America over the next 3 months - December 2020 to February 2021. The forecast is the average for the period, and is based on information from observations, seasonal forecast systems including GloSea5<sup>5,8</sup> and expert judgment. Where comparisons with other seasonal forecast models are referred to, these are based on 6 other systems available from the Copernicus Climate Change Service<sup>9</sup>.

#### **Summary: Temperature and Rainfall**

**For December-January-February as a whole, above average temperatures are more likely than below-average temperatures for central and southern regions, but for the north of the continent temperatures are likely to be below average for this period. Precipitation is more likely to be below average across central and eastern Brazil, and in some areas across the South including Chile, Argentina and Uruguay, but is very likely to be higher than average across all countries in the north (Figure 5). The influence of a strengthening La Niña event means that areas in the north of the continent will be dominated by cooler and wetter than normal conditions, while the east will experience warmer and drier conditions, which may influence the distribution of fires across the continent over this period.**

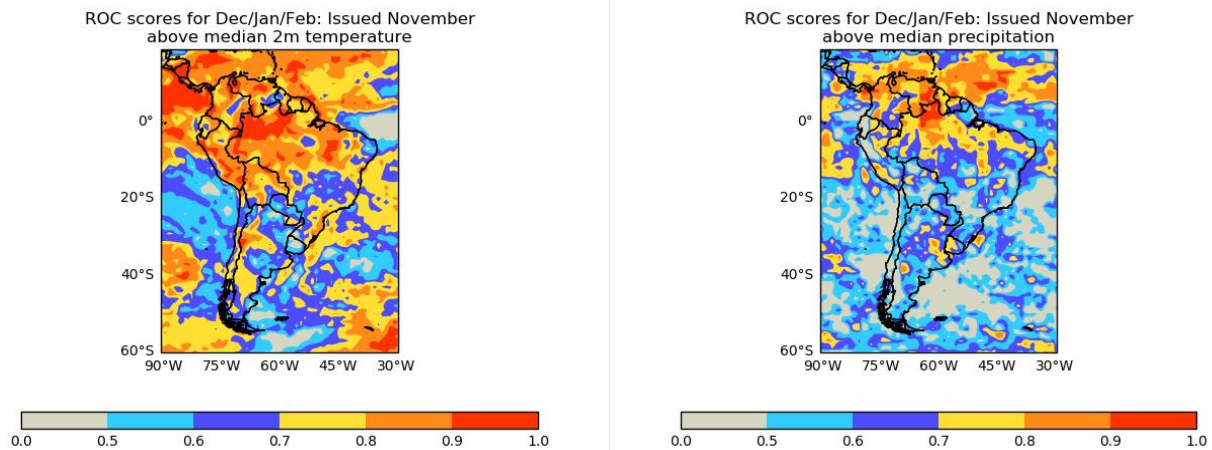
For most of the central and southern regions of the South American continent shown in Figure 5, the GloSea5<sup>8</sup> forecast probabilities for above median temperature are above 60%. The highest probability for above average temperature is over Peru, Bolivia and central and eastern Brazil, and parts of Venezuela and Guyana, where forecast probabilities exceed 80%. Across the north, including north Peru, Ecuador, Columbia, Venezuela, Guyana, Suriname and north Brazil, temperatures are forecast to be below average for the time of year. There is strong agreement across different seasonal forecast models for lower than average temperatures across the north and higher than average temperatures across central and southern regions.

Eastern and southern regions are more likely to see below-median rainfall, including Brazil, Chile, Argentina and Uruguay (Figure 5). There is a strong signal for enhanced rainfall in the north of the continent across all seasonal forecast models including GloSea5, although some models show this more towards the northeast. The highest probability for below average rainfall is in the east of Brazil according to GloSea5. There is agreement across different seasonal forecast models for drier than average conditions across the far south, central and east of the continent, and for above average rainfall in the far north.



**Figure 5. GloSea5 forecast probabilities (%) above the climatological median (1993-2016) for 3 month average temperature (left) and rainfall (right) for December-February 2020/21. The orange colours indicate high probability for above average temperature / below average rainfall; blue areas indicate below average temperature / above average rainfall; white colours are where probabilities are evenly balanced (40-60%).**

Forecast skill<sup>9</sup> is generally higher for temperature than for rainfall in GloSea5, but there is very high skill for both forecast variables across the north of the continent for the December-February period (Figure 6). There is high skill across most of the northern half of the continent for temperature, and also across the southwest, whereas the highest skill for precipitation is constrained more to the north and drops away across central and southern areas. The high skill is driven by the strong impacts of ENSO in this region at this time of year, and there is additional confidence in the forecast this year due to the strong La Niña signal, which is dominating weather patterns for Dec-Feb.



**Figure 6. ROC forecast skill scores for above median temperature (left) and rainfall (right). A ROC score of greater than 0.5 means the forecast has skill.**

### **Influence of La Niña 2020/2021**

The forecast for the period December-February is heavily dominated this year by a strong La Niña signal in the eastern pacific. The usual pattern for La Niña across South America manifests as wet conditions across the north, and drier conditions in the south<sup>10</sup>. The tripole picture this year of a wet anomaly further north, a dry anomaly across central regions, and wet anomaly further south fits the La Niña pattern, with the ITCZ currently being displaced northwards, which is shifting the main wet anomaly northwards towards the Caribbean. The corresponding dry area of the Atlantic south of the ITCZ is also brought further north to influence a larger area of Brazil. The high agreement in the forecast across models for the coming months is due to the dominance of this La Niña signal, modulated by the particular state of the tropical Atlantic.

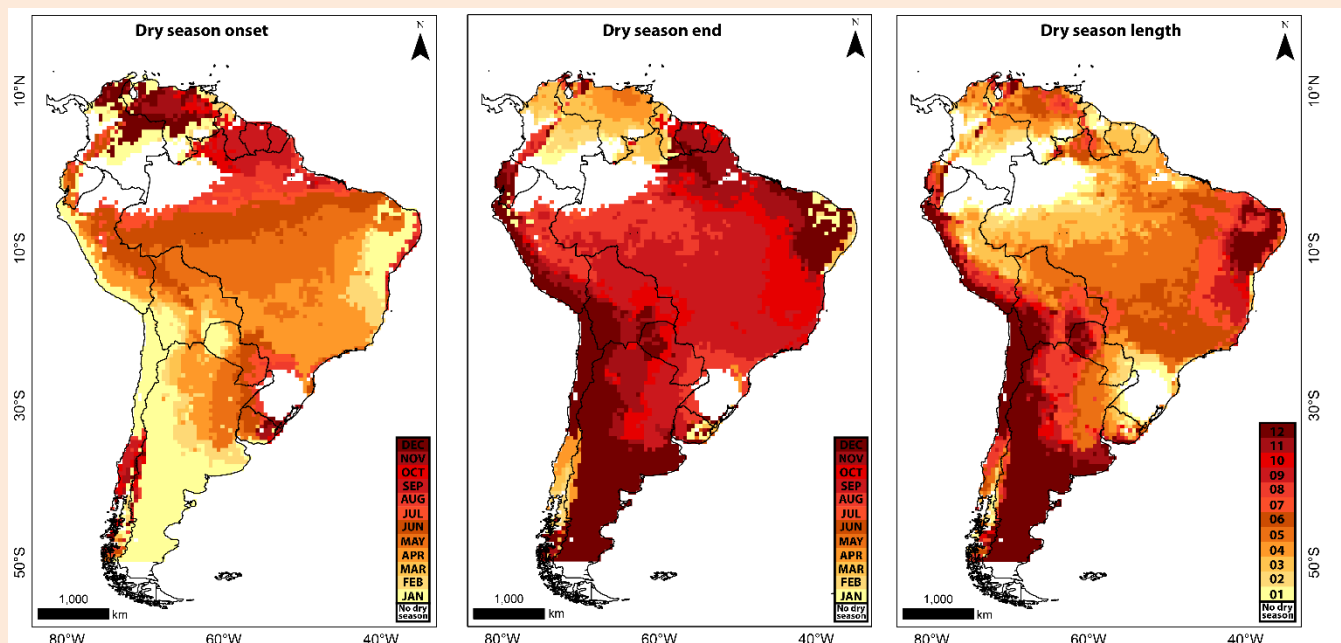
The temperature forecast for this period is more generally warmer than average. Climate change means that we can now expect a warmer-than-average signal compared to the historical climatology period more often, and that cool anomalies are becoming increasingly unlikely and infrequent. In a warmed climate, a zero temperature anomaly such as we see in some areas across the north and the south of the South American continent, could come from a typical La Niña circulation pattern that would otherwise give a cool signal.

\*\*\*

## Dry season length classification

To investigate the spatio-temporal variability of the dry season we used the 39-year monthly time series (1981 to 2019) from the Climate Hazards Group InfraRed Precipitation with Station data (CHIRPS). These data are available with a spatial resolution of  $0.05^\circ$ . The dataset was resampled to  $0.5^\circ$ , using bilinear interpolation, in order to match with the other data used in this report. We calculated the mean monthly precipitation of each pixel and adopted the 100 mm threshold to define the dry season (Figure 7). In this report, we classified the dry season length pixels in three categories of probability of fire:

- High probability: all pixels that the months of December, January and/or February correspond to the last two months of the dry season and/or the first month of the rainy season.
- Medium probability: all pixels that the months of December, January and/or February are included in the dry season, but do not correspond to the last two months of the dry season.
- Low probability: all pixels that the months of December, January and/or February are not included in the dry season.



**Figure 7. Long term (1981-2019) (a) onset, (b) end and (c) dry season length for South America. The dry season onset is defined as a rainfall lower than 100mm.**

\*\*\*



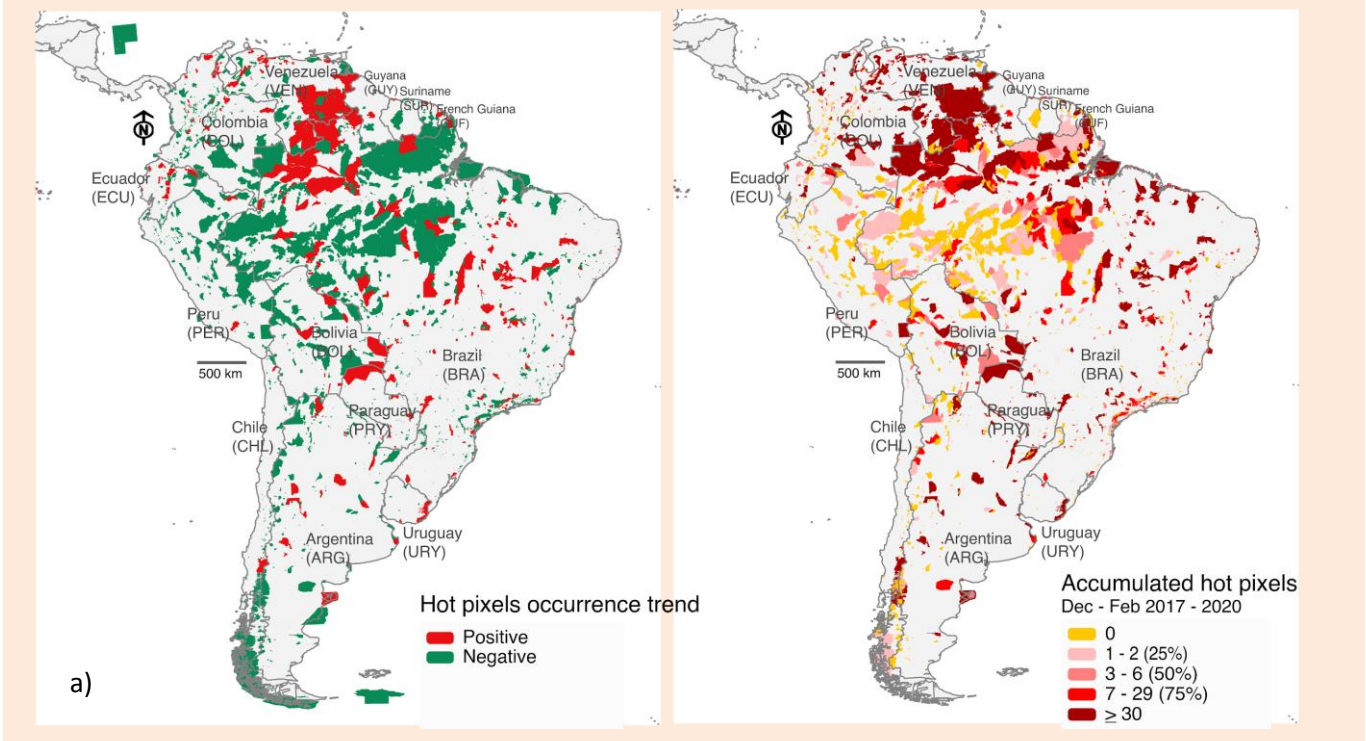
## *Fire trend: December 2020 – February 2021*

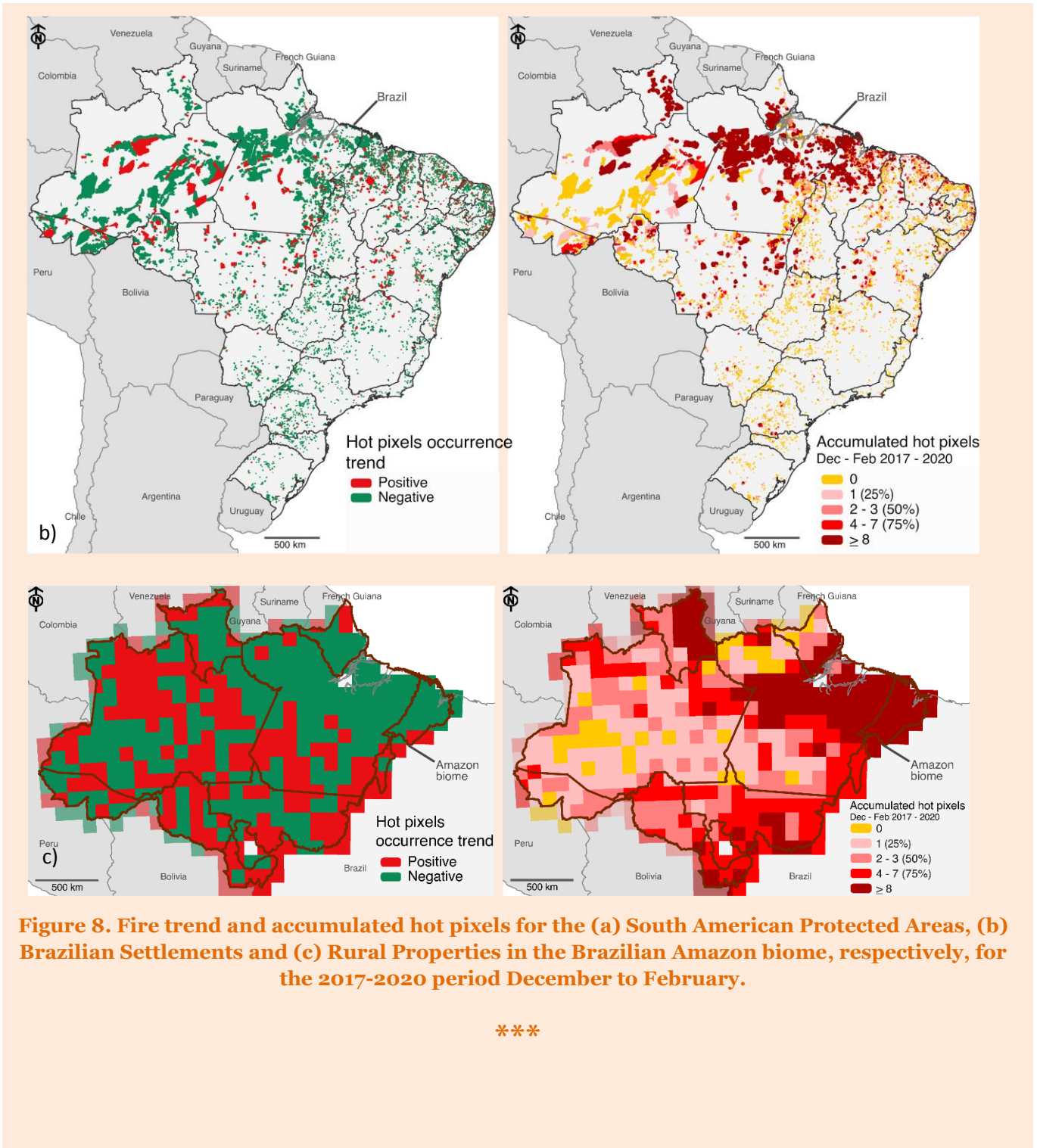
The fire trend (Figure 8a) was calculated using the hot pixel VIIRS product, covering the months from December to February, from 2017 to 2020. The slope of the trend regression is defined as (Equation 1):

$$b_{(i,j)} = \frac{\sum (x - \bar{x})(y - \bar{y})}{\sum (x - \bar{x})^2} \quad \text{(Equation 1)}$$

where  $x$  corresponds to the specific year (independent variable),  $\bar{x}$  is the average of all years,  $y$  is the number of hot pixels (dependent variable) for the specific year  $x$ , and  $\bar{y}$  is the average of hot pixels between all years.

In addition to the fire trend, we also considered the quartiles of the accumulated hot pixels occurring in the December-February period from 2017 to 2020, per PA (Figure 8a), SET (Figure 8b) and RP (Figure 8c). Areas with 75% of fires concentrated during the period were also used to stratify the PA, SET and RP into the different fire probability categories.





**Figure 8. Fire trend and accumulated hot pixels for the (a) South American Protected Areas, (b) Brazilian Settlements and (c) Rural Properties in the Brazilian Amazon biome, respectively, for the 2017-2020 period December to February.**

\*\*\*

## *Protected Areas in South America*

Although the International Union for the Conservation of Nature (IUCN)<sup>11</sup> establishes six general protected areas management categories, each country has its own category system according to their different scopes. Many protected areas do not fall under the general IUCN categories, thus making it difficult to compare them between different countries. Among the areas with High Alert, there are: 2 Environmental Protected Areas.

In Table 9, below, a summary of the protected areas and fire occurrence for the December-February period is presented, covering 2017 to 2020. Brazil, Colombia and Argentina have the highest number of protected areas, and Venezuela and French Guiana have more than 50% of their territories under this land tenure. For the period analysed Venezuela has the highest number of hot pixels per km<sup>2</sup> of the Protected Areas.

**Table 9. Summary of the Protected Areas and fire occurrence per country, for the December-February, 2017-2020 period.**

Country	Number of protected areas	Protected area (km <sup>2</sup> )	% country area	Accumulated hot pixels (December - February) 2017-2020	Accumulated hot pixels per km <sup>2</sup> protected
Brazil	2,152	2,845,492.75	33.58	40,407	0.01
Colombia	1,161	221,789.56	19.53	17,282	0.08
Argentina	334	347,495.41	12.50	8,695	0.03
Peru	235	293,929.76	22.77	329	0.00
Bolivia	146	289,418.27	26.64	2,081	0.01
Chile	132	151,163.77	20.27	631	0.00
Venezuela	110	493,126.59	54.09	71,369	0.14
Paraguay	97	78,686.43	19.73	3,949	0.05
Ecuador	55	63,594.71	24.86	1,285	0.02
French Guiana	27	46,207.63	55.26	32	0.00
Uruguay	18	20,136.38	11.32	800	0.04
Suriname	16	34,961.12	24.11	435	0.01
Guyana	6	17,859.06	8.48	65	0.00
<b>Total</b>	<b>4,489</b>	<b>4,903,861.44</b>		<b>147,360</b>	<b>0.40</b>

## *Settlements in Brazil*

Brazil's National Institute for Colonization and Agrarian Reform (INCRA) classifies federal settlements into two groups: "traditional" and "environmentally distinctive". Traditional settlements are characterized by division into properties where the colonisers receive property titles after some years. Federal Settlement Projects are the predominant form of "traditional" settlement, with agriculture and cattle ranching being the most common activities<sup>12,13</sup>. On the other hand, the environmentally distinctive settlements are destined for traditional populations to conduct agro-extractive activities and sustainable forest management, thus with low or absent deforestation pressure (Table 10).

**Table 10. Summary of the Settlements types in Brazil.**

	Categories	Acronym	Type
Projects created by INCRA	Federal Settlement Project	PA	Traditional settlement
	Agro-Extractivist Settlement Project	PAE	Environmentally distinctive settlement
	Sustainable Development Project	PDS	Environmentally distinctive settlement
	Forest Settlement Project	PAF	Environmentally distinctive settlement
	Cocoon Settlement Project	PCA	Traditional settlement
	Decentralized Sustainable Development	PDAS	Environmentally distinctive settlement
Project types recognized by INCRA	State Settlement Project	PE	Traditional settlement
	Municipal Settlement Project	PAM	Traditional settlement
	Extrativism Reserve	RESEX	Environmentally distinctive settlement
	Remaining Quilombola Territory	TRQ	Environmentally distinctive settlement
	Recognition of Pasture Fund Settlement	PFP	Traditional settlement
	Dam Resettlement	PRB	Traditional settlement
	National Forest	FLONA	Environmentally distinctive settlement
	Sustainable Development Reserve	RDS	Environmentally distinctive settlement

In Table 11, below, a summary of the Settlements fire occurrence for the December-February period is presented, covering 2017 to 2020. Maranhão and Para state settlements sum 1845 settlements (24% of Brazil's Settlements) and detain 71% of the hot pixels detected from 2017 to 2020. The Settlements areas in these two states sum more than 221 700 km<sup>2</sup>, corresponding to 91% of the size of the UK. Settlements located in Roraima, Maranhão and Paraíba states are the ones with the highest density of hot pixels per km<sup>2</sup>, while the ones located in Acre, Rondônia and Amazonas present the lowest hot pixel density (Table 11).

**Table 11. Summary of fire occurrence in Settlements in Brazil.**

State	Number of settlements	Settlement area (km <sup>2</sup> )	% state area	Accumulated hot pixels (December - February) 2017-2020	Accumulated hot pixels per km <sup>2</sup> of Settlement
Pará	979	180 968,73	14,50	23 120	0,13
Maranhão	866	40 756,01	12,28	11 254	0,28
Bahia	513	14 724,37	2,61	548	0,04
Piauí	474	12 331,19	4,90	948	0,08
Ceará	405	8 467,82	5,69	1 032	0,12
Mato Grosso	405	42 108,02	4,66	1 168	0,03
Goiás	389	9 846,00	2,89	131	0,01
Pernambuco	366	2 964,31	3,02	374	0,13
Tocantins	351	11 343,36	4,08	395	0,03
Minas Gerais	332	8 629,38	1,47	111	0,01
Paraná	330	3 959,04	1,99	186	0,05
Rio Grande do Norte	274	4 865,80	9,21	400	0,08
Paraíba	265	2 558,58	4,53	443	0,17
Rondônia	220	34 602,78	14,55	279	0,01
Rio Grande do Sul	217	2 172,62	0,81	78	0,04
São Paulo	210	2 873,71	1,16	47	0,02
Sergipe	205	1 674,64	7,64	136	0,08
Mato Grosso do Sul	160	5 795,24	1,62	78	0,01
Amazonas	148	258 361,34	16,57	472	0,00
Santa Catarina	141	946,34	0,99	31	0,03
Acre	134	52 675,72	32,10	120	0,00
Alagoas	126	811,00	2,91	95	0,12
Espírito Santo	65	417,36	0,91	4	0,01
Roraima	53	12 621,39	5,63	5 577	0,44
Amapá	36	16 655,67	11,66	972	0,06
Rio de Janeiro	34	319,22	0,73	51	0,16
Distrito Federal	9	41,59	0,72	1	0,02
<b>Total</b>	<b>7707</b>	<b>733 491,24</b>		<b>48 051</b>	<b>2,16</b>

## *Rural Properties*

The rural environmental registry (acronym in Portuguese - CAR) is a mandatory electronic public registry for all rural properties and provides information of the location, perimeter, and area of all properties in the Brazilian territory. In this report, we considered all rural properties with the centroid in the Brazilian Amazon. From this database, we removed the properties included in at least one of the following situations:

- Rural properties with the centroid in agrarian reform settlements. We considered this criterium to avoid conflicts between these two categories that must be registry in the CAR in different classes;
- Rural properties classified as cancelled. Although the vector information of the rural property is available, the registry is not valid;
- Rural properties with inconsistent geometries. We removed rural properties with very large or very small areas.

We classified the rural properties according to the number of fiscal modules (FM). The fiscal module is a Brazilian agrarian measurement unit that indicates the minimum area for a productive unit to be considered economically viable (Landau et al., 2012). According to the number of fiscal modules, a rural property (RP) can be classified as small ( $RP < 4FM$ ), medium ( $4FM \leq RP \leq 15FM$ ) or large ( $RP > 15FM$ ).

In Table 12, below, a summary of the rural properties and fire occurrence for the December-February period is presented, covering 2017 to 2020. Pará, Rondônia and Mato Grosso represented 74% of the total rural properties in the Brazilian Amazon, which corresponds to more than 280,000 rural properties. In terms of area, 76% are in the states of Pará, Mato Grosso and Amazonas, totalling 905,998 km<sup>2</sup>. Pará has the highest number (129,412) and the largest area (372,713 km<sup>2</sup>) of rural properties, summing 65% of the 2017-2020 December to February hot pixels in this land tenure, followed by Maranhão state, with 17% of hot pixels in its 23,657 rural properties. Maranhão, Roraima and Pará states, are the top three states with the highest hot pixel density in its rural properties, with 932.98, 556.18 and 524.20 hot pixels per km<sup>2</sup>, respectively.

**Table 12. Summary of the rural properties and fire occurrence per Brazilian state in the Amazon biome, for the December-February, 2017-2020 period.**

State	Number of rural properties	Rural properties (km <sup>2</sup> )	% state area	Accumulated hot pixels (December - February) 2017-2020	Accumulated hot pixels per km <sup>2</sup> of rural property
Pará	129,412	372,713.46	29.87	195,377,030	524.20
Rondônia	93,520	100,183.06	42.17	8,446,197	84.31
Mato Grosso	59,074	330,500.97	36.58	11,745,844	35.54
Amazonas	39,678	202,783.49	12.91	6,784,482	33.46
Maranhão	23,657	57,208.27	17.23	53,374,248	932.98
Acre	15,446	48,790.53	32.01	332,230	6.81
Roraima	7,405	37,371.70	16.66	20,785,283	556.18
Tocantins	6,964	15,492.16	5.58	1,640,347	105.88
Amapá	4,875	19,616.93	13.74	2,602,830	132.68
<b>Total</b>	<b>380,031</b>	<b>1,184,660.57</b>		<b>301,088,491</b>	<b>2,412.04</b>

\*\*\*

## *Glossary*

**Climatological median:** The central value of the Dec-Jan-Feb average temperatures or rainfall, over the period 1993-2016.

**ENSO:** El Niño Southern Oscillation. A reasonably predictable large-scale mode of climate variability that occurs every 2–7 years. ENSO events are characterized by unusually warm (El Niño) or unusually cold (La Niña) sea-surface temperatures in the Equatorial Pacific ocean, and can have a large impact on regular rainfall patterns and temperatures on a global scale<sup>10</sup>.

**Fiscal Module:** Brazilian agrarian measurement unit that indicates the minimum area for a productive unit to be considered economically viable.

**GloSea5:** Met Office seasonal forecasting system, based on the HadGEM3 global climate model.

**Hot pixel:** Temperature anomaly detected by satellite over the land surface of the planet. The hot pixel is a proxy for an active fire on the ground.

**ITCZ:** Intertropical Convergence Zone, a band of low pressure which generally brings storms and unsettled conditions. The ITCZ moves throughout the year following the relative position of the Sun, and can alter expected weather patterns.

**Probability:** The likelihood of the event happening. In this report, we focus on the probability of lower than average rainfall and higher than average temperature occurring, for the average of the December-February period. The probability of the three-month mean being above/below average is the opposite, i.e. a 20% probability of above average temperature corresponds to an 80% probability of below average temperature.

**ROC score:** A measure of skill in seasonal forecasting. Values above 0.5 mean the forecast has more skill than simply using climatology.

**Trend:** Tendency of fire occurrence. The trend can be positive, negative or statistically no different from zero, thus no trend. Positive trend means that each year, more fires are occurring inside the Protected Area. Negative trend means that the total number of fires inside the Protected Area is decreasing. No trend means that the number of fires occurring inside the protected area is more or less constant, which can be low or high.

\*\*\*

## References

1. Anderson, L. O. *et al.* Counting the costs of the 2005 Amazon drought: A preliminary assessment. in *Ecosystem Services for Poverty Alleviation in Amazonia* (ed. Meir, P.) 96–108 (Global Canopy Programme and Univ. of Edinburgh, 2011).
2. Campanharo, W., Lopes, A., Anderson, L., da Silva, T. & Aragão, L. Translating Fire Impacts in Southwestern Amazonia into Economic Costs. *Remote Sens.* **11**, 764 (2019).
3. Reddington, C. L. *et al.* Air quality and human health improvements from reductions in deforestation-related fire in Brazil. *Nat. Geosci.* **8**, 768–771 (2015).
4. Instituto Nacional de Pesquisas Espaciais (INPE). Programa Queimadas (INPE). [http://queimadas.dgi.inpe.br/queimadas/portal-static/estatisticas\\_paises/](http://queimadas.dgi.inpe.br/queimadas/portal-static/estatisticas_paises/) (2020).
5. MacLachlan, C. *et al.* Global Seasonal forecast system version 5 (GloSea5): a high-resolution seasonal forecast system. *Q. J. R. Meteorol. Soc.* **141**, 1072–1084 (2015).
6. COVID-19 e queimadas: um duplo desafio ao sistema único de saúde. *Nota Técnica-Científica Conjunta 001, 8 maio 2020. Cemaden-Processo SEI n.01250.029118/2018-78* (2020) doi:10.13140/RG.2.2.34209.02402.
7. Oliveira, G. de *et al.* Smoke pollution's impacts in Amazonia. *Science (80-. ).* **369**, 634–635 (2020).
8. GloSea5 forecast maps. <https://www.metoffice.gov.uk/research/climate/seasonal-to-decadal/gpc-outlooks/glob-seas-prob>.
9. Copernicus multi-model comparisons. [https://climate.copernicus.eu/charts/c3s\\_seasonal/?time=2020070100,720,2020080100&type=prob&rea=area13](https://climate.copernicus.eu/charts/c3s_seasonal/?time=2020070100,720,2020080100&type=prob&rea=area13) .
10. ENSO impacts. <https://www.metoffice.gov.uk/research/climate/seasonal-to-decadal/gpc-outlooks/el-nino-la-nina/enso-impacts>.
11. International Union for the Conservation of Nature (IUCN). <https://www.iucn.org>.
12. Acervo fundiário (INCRA, Brasília, Brazil). <http://acervofundiario.incra.gov.br/acervo/acv.php>.
13. Modalidades de Assentamentos (INCRA, Brasília, Brazil). <http://www.incra.gov.br/pt/assentamentosmodalidades.html>.



## *Annex 1*

### **Identification of Protected Areas for reducing the likelihood of burning and forest fires in South America December 2020 to February 2021.**

<b>Country (ISO3)</b>	<b>Area (km<sup>2</sup>)</b>	<b>Protected area name</b>	<b>Protected area category</b>	<b>Alert status</b>
ARG	78.97	Pichi Mahuida	Nature Reserve	Alert
ARG	160.00	Iberá - Rincón del Socorro/Iberá	National Reserve	Alert
ARG	4,402.96	Jaaukanigás	Ramsar Site, Wetland of International Importance	Alert
ARG	508.35	Río Pilcomayo	National Park	Attention
ARG	287.53	Copahue Caviahue	Provincial Park	Attention
ARG	121.28	Sierra de San Javier	University Park	Attention
ARG	325.55	Lihué Calel	National Park	Attention
ARG	997.81	El Gato y Lomas Limpias	Multiple Use Reserve	Attention
ARG	10,486.28	Bañados del Río Dulce y Laguna de Mar Chiquita	Multiple Use Provincial Reserve	Attention
ARG	19,480.89	Valdés	UNESCO-MAB Biosphere Reserve	Attention
ARG	23,574.35	Andino Norpatagónica	UNESCO-MAB Biosphere Reserve	Attention
ARG	247.70	Ñochilei-co	Nature Reserve	Attention
ARG	2,380.56	Nahuel Huapi	National Reserve	Attention
ARG	515.04	Parque Nacional Rio Pilcomayo	Ramsar Site, Wetland of International Importance	Attention
ARG	617.18	Laguna Oca del Rio Paraguay	UNESCO-MAB Biosphere Reserve	Attention
ARG	223.39	Lagunas y Esteros del Iberá	Ramsar Site, Wetland of International Importance	Attention
ARG	13,490.20	Las Yungas	UNESCO-MAB Biosphere Reserve	Attention
ARG	10,902.88	Bañados del Río Dulce y Laguna de Mar Chiquita	Ramsar Site, Wetland of International Importance	Attention
ARG	10,826.52	Lagunas Altoandinas y Puneñas de Catamarca	Ramsar Site, Wetland of International Importance	Observation
ARG	586.04	Parque Nacional Iguazú	World Heritage Site (natural or mixed)	Observation

ARG	1,826.20	Bahía de Samborombón	Ramsar Site, Wetland of International Importance	Observation
ARG	512.47	Iguazú	National Park	Observation
ARG	85.43	Lago Puelo	National Reserve	Observation
ARG	764.36	Auca Mahuida	Multiple Use Nature Reserve	Observation
ARG	15,191.63	Los Andes	Nature Wildlife Reserve	Observation
ARG	7,776.00	Valle Fértil	Multiple Use Reserve	Observation
ARG	6,828.45	La Payunia	Total Reserve	Observation
ARG	3,875.88	Península de Valdés	Tourist Nature Reserve	Observation
ARG	11,441.80	Iberá	Provincial Nature Reserve	Observation
ARG	5,239.34	Laguna de los Pozuelos - Zona de amortiguamiento	UNESCO-MAB Biosphere Reserve	Observation
ARG	2,092.92	Olaroz Caucharí	Provincial Faunal Reserve	Observation
ARG	3,871.69	Bahía de Samborombón	Integral Nature Reserve	Observation
ARG	16.00	Del Medio - Los Caballos	Provincial Nature Park	Observation
ARG	14.31	Laguna Hu	Hunting Reserve	Observation
ARG	3,846.07	Península Valdés	World Heritage Site (natural or mixed)	Observation
ARG	9,625.09	Lagunas de Guanacache, Desaguadero y del Bebedero	Ramsar Site, Wetland of International Importance	Observation
ARG	141.77	Los Palmares	Flora and Fauna Reserve	Observation
ARG	910.64	Delta del Parana	UNESCO-MAB Biosphere Reserve	Observation
ARG	71.38	Rincón de Santa María	Provincial Nature Reserve	Observation
ARG	748.85	Río Turbio	Provincial Park and Forest Reserve	Observation
ARG	2,976.23	Laguna Salada Grande	Forest Reserve	Observation
ARG	1,933.13	Lanín	National Reserve	Observation
ARG	1,278.30	El Impenetrable	National Park	Observation
ARG	21.69	Guaramboca	Provincial Park	Observation
ARG	679.31	Cumbres Calchaquies	Provincial Park	Observation
ARG	110.83	Las Lancitas	Provincial Nature Reserve	Observation
ARG	4,303.14	Islas de Victoria	Multiple Use Nature Reserve	Observation

ARG	1,543.72	Pampa de Achala	Provincial Water Reserve	Observation
ARG	3,728.13	Bañado la Estrella	Provincial Nature Reserve	Observation
ARG	773.91	Copo	Multiple Use Provincial Reserve	Observation
ARG	2,635.01	Meseta Espinosa y El Cordon	Hydrological Reserve	Observation
ARG	222.38	Isleta Linda	Private Multiple Use Reserve	Observation
ARG	1,883.80	Arroyo Saladillo	Reserva HÃadrica Natural	Observation
ARG	149.82	Iberá - Rincón del Socorro/Iberá	National Park	Observation
ARG	1,079.75	Iberá - Núcleo San Nicolás/San Alonso	National Park	Observation
ARG	103.12	Iberá - Núcleo Carambola	National Park	Observation
ARG	75.14	Iberá - Núcleo Carambola	National Reserve	Observation
ARG	4,821.61	Humedales Chaco	Ramsar Site, Wetland of International Importance	Observation
ARG	52.09	San Miguel de la Frontera	Private Reserve	Observation
ARG	775.21	Calilegua	National Park	Low Probability
ARG	737.61	Sierra de las Quijadas	National Park	Low Probability
ARG	245.79	Quebrada del Condorito	National Park	Low Probability
ARG	2,131.10	Talampaya	National Park	Low Probability
ARG	935.87	Humedal Laguna Melincué	Ramsar Site, Wetland of International Importance	Low Probability
ARG	682.07	Baritú	National Park	Low Probability
ARG	281.94	Ñacuñan	UNESCO-MAB Biosphere Reserve	Low Probability
ARG	129.49	Ñancuñan	Ecological and Forest Reserve	Low Probability
ARG	286.23	Parque Atlántico Mar Chiquito	UNESCO-MAB Biosphere Reserve	Low Probability
ARG	0.13	Luís Honorio Rolón	Municipal Nature Park	Low Probability
ARG	37.87	Piñalito	Provincial Park	Low Probability
ARG	3.85	Cerro Azul	Multiple Use Reserve	Low Probability
ARG	4.38	Cuartel Victoria	Multiple Use Reserve	Low Probability
ARG	0.51	Fachinal	Provincial Park	Low Probability
ARG	4.79	San Antonio	Strict Nature Reserve	Low Probability

ARG	401.91	El Rey	National Park	Low Probability
ARG	646.70	Los Cardones	National Park	Low Probability
ARG	31.49	Urugua-í	Wildlife Reserve	Low Probability
			Protected Nature and Cultural and Landscape Reserve	
ARG	9.30	Manzano Historico		Low Probability
ARG	10.22	Sierra Crovetto	Provincial Park	Low Probability
ARG	120.14	Lago Urugua-i	Protected Landscape	Low Probability
ARG	312.74	Esmeralda	Provincial Park	Low Probability
ARG	4,186.14	Laguna Brava	Provincial Refuge	Low Probability
ARG	1,180.81	Copo	National Park	Low Probability
ARG	222.86	Pampa del Indio	Nature Park	Low Probability
ARG	71.74	Limay Mahuida	Nature Reserve	Low Probability
ARG	60.50	La Humada	Nature Reserve	Low Probability
ARG	5.08	Divisadero Largo	Nature Reserve	Low Probability
ARG	384.38	Telteca	Cultural and Nature Reserve	Low Probability
ARG	20.43	Batea Mahuida	Forest Reserve	Low Probability
ARG	49.87	Chañy	Forest Reserve	Low Probability
ARG	300.03	El Tromen	Provincial Park	Low Probability
ARG	18.97	Punta Bermeja	Protected Nature Area	Low Probability
ARG	16,158.03	Meseta de Somuncurá	Protected Nature Area	Low Probability
ARG	93.37	La Florida	Provincial Park	Low Probability
ARG	27.00	Los Sosa	Nature Reserve	Low Probability
ARG	172.61	Santa Ana	Nature Reserve	Low Probability
ARG	76.52	Monte de las Barrancas	Wildlife Refuge	Low Probability
			Provincial Nature Park and Natural Forest Reserve	
ARG	50.04	Chancani		Low Probability
ARG	135.59	Laguna de los Pozuelos - Zona núcleo	UNESCO-MAB Biosphere Reserve	Low Probability
ARG	51.84	Bahía Laura	Intangible Nature Reserve	Low Probability
ARG	75.55	Ría de Puerto Deseado	Intangible Nature Reserve	Low Probability

ARG	190.50	Lago Puelo	National Park	Low Probability
ARG	149.31	Chaco	National Park	Low Probability
ARG	77.44	Laguna Blanca	National Park	Low Probability
ARG	1.94	Cabo dos Bahías	Tourist Nature Reserve	Low Probability
ARG	82.94	La Reforma	Nature Reserve	Low Probability
			Flora and Fauna Reserve with Managed Resources	
ARG	96.77	Parque Luro		Low Probability
ARG	3.70	Cayastá	Provincial Nature Park	Low Probability
ARG	1,857.19	Volcán Tupungato	Provincial Park	Low Probability
ARG	79.30	Agua Dulce	Hunting Reserve	Low Probability
ARG	10.16	Laguna Aleusco	Tourist Nature Reserve	Low Probability
ARG	82.21	El Palmar	National Park	Low Probability
ARG	7.53	Moconá	Provincial Park	Low Probability
ARG	32.67	Aguaray-mí	Private Reserve	Low Probability
ARG	70.26	Ernesto Tornquist	Provincial Park	Low Probability
ARG	657.16	Cerro Aconcagua	Provincial Park	Low Probability
ARG	851.73	Urugua-í	Provincial Park	Low Probability
ARG	12.76	Laguna La Felipa	Nature Fauna Reserve	Low Probability
ARG	308.97	Epulauquen	Tourist and Forest Provincial Reserve	Low Probability
ARG	80.04	Acambuco	Flora and Fauna Reserve	Low Probability
ARG	74.40	Península San Julián	Provincial Reserve	Low Probability
ARG	42.19	La Quebrada	Nature Water Reserve	Low Probability
ARG	665.40	Ischigualasto	Provincial Park	Low Probability
ARG	930.54	Domuyo	Protected Nature Area	Low Probability
ARG	17.87	Los Arrayanes	National Park	Low Probability
ARG	897.17	Riacho Teuquito	UNESCO-MAB Biosphere Reserve	Low Probability
ARG	2,694.65	Parques Naturales de Ischigualasto y Talampaya	World Heritage Site (natural or mixed)	Low Probability
ARG	952.97	Perito Moreno	National Park	Low Probability

ARG	149.93	Bosques Petrificados	Nature Monument	Low Probability
ARG	1,639.75	San Guillermo - Zona núcleo	UNESCO-MAB Biosphere Reserve	Low Probability
ARG	7,821.57	San Guillermo - Zona de amortiguamiento	UNESCO-MAB Biosphere Reserve	Low Probability
ARG	4,782.82	Nahuel Huapi	National Park	Low Probability
ARG	7,194.53	Parque Nacional Los Glaciares	World Heritage Site (natural or mixed)	Low Probability
ARG	28.15	Cerro Colorado	Nature and Cultural Reserve	Low Probability
ARG	217.94	Laguna de los Pozuelos	Nature Monument	Low Probability
ARG	47.07	Apipé Grande	Provincial Nature Reserve	Low Probability
ARG	1.70	Cañada Molina	Provincial Nature Monument	Low Probability
ARG	1.31	Caverna de las Brujas	Nature Reserve	Low Probability
ARG	8.35	Corpus	Ichthyic Reserve	Low Probability
ARG	189.16	Lago Epuyén	Forest Reserve	Low Probability
ARG	54.91	Cuña Pirú	Private Reserve	Low Probability
ARG	87.52	El Mangrullo	Multiple Use Reserve	Low Probability
ARG	2.49	Florencio de Basaldua	Nature Monument	Low Probability
ARG	16.72	La Angostura	Strict Nature Reserve	Low Probability
ARG	17.65	Lago Baggilt	Protected Nature Area	Low Probability
ARG	1,978.77	Laguna del Diamante	Nature Reserve	Low Probability
ARG	54.62	Laguna Guatrache	Nature Reserve	Low Probability
ARG	3.52	Laguna Leandro	Nature Monument	Low Probability
ARG	195.44	Los Morrillos	Wildlife Refuge	Low Probability
ARG	0.95	Lote \C\" Huerto Municipal"	Municipal Nature Park	Low Probability
ARG	6.07	Nant y Fall (Arroyo Las Caídas)	Tourist Nature Reserve	Low Probability
ARG	104.81	Papel Misionero	Cultural Nature Reserve	Low Probability
ARG	2.62	Puerto San Juan	Private Reserve	Low Probability
ARG	76.91	Quebrada del Portugués	Nature Reserve	Low Probability
ARG	46.34	Sierra Pintada	Multiple Use Reserve	Low Probability
ARG	123.72	Valle del Arroyo Cuña-Pirú	Provincial Park	Low Probability

ARG	0.10	Yarará	Municipal Nature Park	Low Probability
ARG	0.92	Araucaria	Provincial Park	Low Probability
ARG	5.37	Cruce Caballero	Provincial Park	Low Probability
ARG	6.71	Esperanza	Provincial Park	Low Probability
ARG	9.18	Salto Encantado Valle Ao. Cuña Piru	Provincial Park	Low Probability
ARG	0.79	Teyú Cuare	Provincial Park	Low Probability
ARG	0.05	Amado Bonpland	Municipal Nature Park	Low Probability
ARG	186.81	Complejo Islote Lobos	Scientific Nature Reserve	Low Probability
ARG	2.66	Chancay	Private Wildlife Refuge	Low Probability
ARG	0.18	Chachi	Private Wildlife Refuge	Low Probability
ARG	32.25	El Bagual	Private Reserve	Low Probability
ARG	2.44	Itacuarahy	Private Refuge	Low Probability
ARG	45.46	Potrero de Yala	Provincial Park	Low Probability
ARG	0.52	Cañadón de Profundidad	Provincial Park	Low Probability
ARG	0.51	Punta del Marqués	Tourist and Scientific Research Nature Reserve	Low Probability
ARG	3.31	Alejandro Orloff Saltitos	Multiple Use Reserve	Low Probability
ARG	1.40	Timbó Gigante	Private Refuge	Low Probability
ARG	3.61	Yacuy	Provincial Park	Low Probability
ARG	0.07	Colonia Benítez	Educational Nature Reserve	Low Probability
ARG	52.16	Guarani	Experimental Area	Low Probability
ARG	90.75	Formosa	Nature Reserve	Low Probability
ARG	72.13	Iguazú	National Reserve	Low Probability
ARG	6,424.43	Laguna Blanca	UNESCO-MAB Biosphere Reserve Ramsar Site, Wetland of International Importance	Low Probability
ARG	228.06	Palmar Yatay		Low Probability
ARG	15.80	Arroyo Zabala	Multiple Use Nature Reserve	Low Probability
ARG	2.74	Humedal Caleta Olivia	Provincial Reserve	Low Probability
ARG	76.06	Monte Loayza	Provincial Reserve	Low Probability

ARG	28.56	Bahía San Julián	Limited Use Area Under Special Protection	Low Probability
ARG	2.92	Islote de la Gaviota Cangrejera	Integral Nature Reserve	Low Probability
ARG	427.60	Humedales de Península Valdés	Ramsar Site, Wetland of International Importance	Low Probability
ARG	536.26	Patagonia	National Park	Low Probability
ARG	78.74	Pizarro	National Reserve	Low Probability
ARG	32.74	El Nogalar de Los Toldos	National Reserve	Low Probability
ARG	634.94	Bosques Petrificados de Jaramillo	National Park	Low Probability
ARG	35.21	Islas de Santa Fé	National Park	Low Probability
ARG	108.03	Quebrada del Condorito	National Reserve	Low Probability
ARG	0.24	Santa Maria del Aguaray mini	Private Reserve	Low Probability
ARG	0.12	Andres Gai	Protected Landscape	Low Probability
ARG	15.22	Tomo	Private Reserve	Low Probability
ARG	4.38	El Paraíso	Private Reserve	Low Probability
ARG	1.30	Ingeniero Agrónomo Roberto Cametti	Provincial Park	Low Probability
ARG	4.03	Yaguarundi	Private Wildlife Refuge	Low Probability
ARG	0.21	Paraje los Indios	Municipal Nature Park	Low Probability
ARG	6.23	Julian Freaza	Private Reserve	Low Probability
ARG	1.68	Isla Palacios	Nature Monument	Low Probability
ARG	0.50	Ing. Barney	Private Reserve	Low Probability
ARG	0.40	Caa Pora	Private Reserve	Low Probability
ARG	1.99	La Ponderosa	Private Reserve	Low Probability
ARG	24.88	Uruzu	Provincial Park	Low Probability
ARG	0.17	Grupo de la Isla	Provincial Park	Low Probability
ARG	69.80	Puerto Peninsula	Provincial Park	Low Probability
ARG	158.10	Laguna Pintascayo	Provincial Park	Low Probability
ARG	108.09	Finca Las Costas	Multiple Use Nature Reserve	Low Probability
ARG	5,460.31	Quebrada de Humahuaca	Protected Landscape	Low Probability



ARG	137.42	Angastaco	Nature Monument	Low Probability
ARG	953.30	Quebrada de Cafayate	Managed Nature Reserve	Low Probability
ARG	193.70	Pedernal	Protected Landscape	Low Probability
ARG	139.66	La Ciénaga	Protected Nature Area	Low Probability
ARG	624.30	Villavicencio	Private Reserve	Low Probability
ARG	4.40	Dique Quebrada de Ullum	Protected Landscape	Low Probability
ARG	0.17	Islote Muicipal Curupi	Municipal Reserve	Low Probability
ARG	2.19	Boca de la Laguna Herradura	Fisheries Reserve	Low Probability
ARG	3.57	Boca del Rio Bermejo	Fisheries Reserve	Low Probability
ARG	2.19	Arroyo Ramirez	Fisheries Reserve	Low Probability
ARG	1.65	Puerto Dalmacia	Fisheries Reserve	Low Probability
ARG	21.23	La Aurora del Palmar	Private Wildlife Refuge	Low Probability
ARG	1.30	Guardia del Juncal	Municipal Nature Reserve	Low Probability
ARG	12.52	Rio Lujan	Multiple Use Nature Reserve	Low Probability
ARG	1.17	Barranca Norte	Nature Reserve	Low Probability
ARG	629.56	Mar Chiquita	Wildlife Refuge	Low Probability
ARG	4.41	Arroyo El Durazno	Nature Reserve	Low Probability
ARG	215.21	San Lorenzo	Provincial Reserve	Low Probability
ARG	597.47	Lago del Desierto	Provincial Reserve	Low Probability
ARG	71.85	Azul	Provincial Park	Low Probability
ARG	38.91	Cipresal de las Guaitecas	Protected Nature Area	Low Probability
ARG	381.81	Abra del Acay	Nature Monument	Low Probability
ARG	0.15	Escuela Rural Juan B. Alberdi	Multiple Use Reserve	Low Probability
ARG	5.64	Escuela Rural Enrique Berduc	Multiple Use Reserve	Low Probability
ARG	152.48	Estancia Ralicó	Nature Forest Reserve	Low Probability
ARG	78.13	Chasico	Nature Reserve of Define Objects	Low Probability
ARG	2,217.31	Salinas Grandes	Multiple Use Provincial Reserve	Low Probability
ARG	18.40	Bosques Petrificados	Reserva P�blica	Low Probability

ARG	104.91	Fuerte Esperanza	Provincial Park	Low Probability
ARG	3.86	Cuchillo-Cura	Provincial Park	Low Probability
ARG	18.28	Boca del Chimehuin	Provincial Park	Low Probability
ARG	1.31	Piedra Parada	Tourist Nature Reserve	Low Probability
ARG	101.67	Cueva de las Manos	Nature Historical and Cultural Heritage Site	Low Probability
ARG	1,826.33	Tucu-Tucu	Provincial Reserve	Low Probability
ARG	121.27	Meseta Lago Strobel	Reserve with purposes of public utility	Low Probability
ARG	132.46	Pint Rupestres Rio Chalia o Shehuen	Provincial Reserve	Low Probability
ARG	320.78	Bosque Petrificado Ea. La Urbana	Provincial Nature Reserve	Low Probability
ARG	0.11	Rincon Nazari	Urban Nature Reserve	Low Probability
ARG	0.45	Tupa Poja - Lote 71 A	Private Reserve	Low Probability
ARG	1,759.61	Cordon del Plata	Provincial Park	Low Probability
ARG	4.69	Castillos de Pincheira	Protected Landscape Reserve	Low Probability
ARG	5.49	Puente del Inca	Nature Monument	Low Probability
ARG	5.96	Centro Biologico Pilaga - Zoo	Provincial Reserve	Low Probability
ARG	36.87	Laguna La Salina	Nature Reserve	Low Probability
ARG	77.59	Lote 11 Ñacuñan	Forest Reserve	Low Probability
ARG	152.45	Lote 9 Ñacuñan	Forest Reserve	Low Probability
ARG	9.20	Presidente Sarmiento	Provincial Park	Low Probability
ARG	6.55	Afloramiento Limoso	Protected Landscape	Low Probability
ARG	55.81	Loma de las Tapias	Nature Park	Low Probability
ARG	2,407.31	Valle Cretacico	Protected Landscape	Low Probability
ARG	1.64	Bosque Petrificado Valcheta	Nature Monument	Low Probability
ARG	190.83	Loro Hablador	Provincial Reserve	Low Probability
ARG	15.06	Isla de Las Damas	Municipal Nature Reserve	Low Probability
ARG	109.12	Isla Del Cerrito	Provincial Park	Low Probability
ARG	9,459.81	San Guillermo	Provincial Park	Low Probability
ARG	216.13	Los Diques	Provincial Reserve	Low Probability

ARG	253.52	Lotes 1703-1704-4325-4326-4336-19866	Multiple Use Reserve	Low Probability
ARG	76.22	Fracciones 50 y 51 del Lote Fiscal 3	Multiple Use Nature Reserve	Low Probability
ARG	12.14	Zanjon de Loreto	Urban Multiple Use Nature Reserve	Low Probability
ARG	150.01	El Rincón	Wilderness Nature Reserve	Low Probability
ARG	69.29	Isla El Tala	Nature Reserve of Defense	Low Probability
ARG	26.55	Campo Garabato	Nature Reserve of Defense	Low Probability
ARG	136.23	La Calera	Nature Reserve of Defense	Low Probability
ARG	80.62	Puerto Península	Nature Reserve of Defense	Low Probability
ARG	33.97	Ascochinga	Nature Reserve of Defense	Low Probability
ARG	2,430.98	Delta del Paraná	Ramsar Site, Wetland of International Importance	Low Probability
ARG	1,884.01	Parque Nacional Los Alerces	World Heritage Site (natural or mixed)	Low Probability
ARG	126.39	Inversora Juramento	Private Reserve	Low Probability
ARG	43.53	Garrapata	Private Nature Reserve	Low Probability
ARG	803.32	Arroyo Sauce-Pavón	Natural Water Reserve	Low Probability
ARG	16.48	Federico Wildermuth	Private Multiple Use Reserve	Low Probability
ARG	20.15	Potrero 7b	Nature Reserve	Low Probability
ARG	21.75	La Loca	Nature Reserve	Low Probability
ARG	15.93	El Fisco	Managed Nature Reserve	Low Probability
ARG	10.14	Estancia Santa Catalina	Private Multiple Use Reserve	Low Probability
ARG	0.98	Santa Fe la Vieja	Archaeological Park	Low Probability
ARG	0.14	San Justo	Municipal Reserve	Low Probability
ARG	0.65	Granja Esperanza	University Resource Reserve	Low Probability
ARG	234.82	Iberá - Núcleo Cambyretá	National Park	Low Probability
ARG	624.30	Reserva Natural Villavicencio	Ramsar Site, Wetland of International Importance	Low Probability
ARG	7.19	Lagunas de San Vicente	Municipal Nature Reserve	Low Probability
ARG	0.80	Laguna Brava	Provincial Nature Reserve	Low Probability
ARG	278.38	Traslasierra	National Park	Low Probability

ARG	652.30	Aconquija	National Park	Low Probability
ARG	968.66	Salitral Encantado	Nature Reserve	Low Probability
ARG	371.32	Serranias de Zapla	Multiple Use Municipal Ecological Reserve	Low Probability
ARG	321.90	Laguna del Atuel	Natural Water Reserve	Low Probability
ARG	36.94	Dragones	Wildlife Refuge	Low Probability
ARG	120.46	Aconquija	National Reserve	Low Probability
ARG	55.59	Ciervo de los Pantanos	National Park	Low Probability
ARG	145.77	La Ascensión	Wilderness Nature Reserve	Low Probability
ARG	0.75	Alto Iguazu	Wilderness Nature Reserve	Low Probability
ARG	48.09	Piedra del Fraile	Wilderness Nature Reserve	Low Probability
ARG	117.17	Cambyreta	Wilderness Nature Reserve	Low Probability
ARG	5,368.39	Los Glaciares	National Park	Low Probability
ARG	35.01	Laguna Blanca	National Reserve	Low Probability
ARG	714.00	Los Alerces	National Reserve	Low Probability
ARG	1,898.06	Los Glaciares	National Reserve	Low Probability
ARG	320.02	Perito Moreno	National Reserve	Low Probability
ARG	18.86	Bosque Petrificado Sarmiento	Tourist Nature Reserve	Low Probability
ARG	901.71	El Leoncito	National Park	Low Probability
ARG	0.13	Mbotaby	Ecological Reserve	Low Probability
ARG	11.00	Carabajal	Wildlife Reserve	Low Probability
ARG	211.11	Laguna de los Pozuelos	Ramsar Site, Wetland of International Importance	Low Probability
ARG	112.46	Parque Nacional Laguna Blanca	Ramsar Site, Wetland of International Importance	Low Probability
ARG	2,182.39	Lanín	National Park	Low Probability
ARG	1,884.53	Los Alerces	National Park	Low Probability
ARG	3,217.20	Alto Andina de la Chinchilla	Provincial Reserve	Low Probability
ARG	1.02	Cerro Alcázar	Nature Monument	Low Probability
ARG	1,574.13	Lagunas de Vilama	Ramsar Site, Wetland of International	Low Probability

			Importance	
ARG	4,227.63	Laguna Brava	Ramsar Site, Wetland of International Importance	Low Probability
ARG	354.14	Parque Provincial El Tromen	Ramsar Site, Wetland of International Importance	Low Probability
ARG	40.85	Reserva Natural Otamendi	Ramsar Site, Wetland of International Importance	Low Probability
ARG	2,280.86	Yabotí	UNESCO-MAB Biosphere Reserve	Low Probability
ARG	422.25	Reserva Provincial Laguna de Llanccanelo	Ramsar Site, Wetland of International Importance	Low Probability
ARG	170.08	Rio Limay	Protected Nature Area - Protected Landscape	Low Probability
ARG	808.03	Bahía de San Antonio	Protected Landscape	Low Probability
ARG	89.44	Embalse Casa de Piedra	Nature Reserve	Low Probability
ARG	766.39	Ría Azul - Lago Escondido	Protected Nature Area	Low Probability
ARG	41.64	Guardaparque Horacio Foerster	Provincial Park	Low Probability
ARG	177.19	Mburucuyá	National Park	Low Probability
ARG	399.69	Don Carmelo	Private Reserve	Low Probability
ARG	26.73	Pre-Delta	National Park	Low Probability
ARG	1.62	Lapacho Cué	Private Wildlife Refuge	Low Probability
BOL	13,008.49	Isiboro Securé	National Park and Indigenous Territory	Attention
BOL	9,019.71	Otuquis	National Park	Attention
BOL	29,305.89	San Matías	Natural Integrated Management Area	Attention
BOL	12,345.82	Isiboro Securé	Indigenous Territory	Attention
BOL	467.85	Laguna Concepcion	Municipal Protected Area	Attention
BOL	13,690.10	Itenez	Natural Integrated Management Area and Departmental Parkl	Attention
BOL	34,176.48	Kaa-iyá del Gran Chaco	Natural Integrated Management Area and National Park	Observation
BOL	1,032.77	Otuquis	Natural Integrated Management Area	Observation
BOL	612.96	Cotapata	Integrated Management Natural Area	Observation

BOL	1,108.90	Aguarague	National Park and Natural Integrated Management Area	Observation
BOL	737.28	Bruno Racua	Wildlife Reserve	Observation
BOL	4,408.20	Kenneth Lee	Scientific Ecological and Archaeological Reserve	Observation
BOL	1,717.15	El Dorado	Wildlife Refuge	Observation
BOL	448.74	Estancias San Rafael	Wildlife Refuge	Observation
BOL	296.89	Santa Cruz la Vieja	National Historical Park	Observation
BOL	134.65	Lomas de Arena	Regional Park	Observation
BOL	1,315.57	Area de proteccion del Quebracho Colorado	Wildlife Refuge	Observation
BOL	6,807.99	Eduardo Avaroa	Andean Fauna National Reserve	Observation
BOL	5,962.28	Pampas del río Yacuma	Natural Integrated Management Area	Observation
BOL	496.40	Serranía Cordillera de los Milagros	Environmental Protection Area	Observation
BOL	74.79	Cerro Uchumachi	Municipal Sanctuary	Observation
BOL	76.40	Lago San jose	Municipal Protected Area	Observation
BOL	3,431.71	Cobaipo	Municipal Protected Area	Observation
BOL	2,640.41	Valle de Tucavaca	Departmental Reserve	Observation
BOL	7,421.89	Rio Grande Valles Crucenos	Natural Integrated Management Area	Observation
BOL	2,248.78	Eva Eva Mosetenes	Watershed Protection Area	Observation
BOL	612.95	Cotapata	National Park and Integrated Management Natural Area	Observation
BOL	1,348.43	Estación Biológica Beni	UNESCO-MAB Biosphere Reserve	Low Probability
BOL	3,858.59	Pilón Lajas	Biosphere Reserve and Indigenous Territory	Low Probability
BOL	2.07	Cavernas del Repechón	Wildlife Refuge	Low Probability
BOL	6,914.88	Carrasco	National Park	Low Probability
BOL	168.04	Toro Toro	National Park	Low Probability
BOL	2,473.23	Tariquía	National Flora and Fauna Reserve	Low Probability
BOL	4,008.09	Parque Nacional Pilón-Lajas	UNESCO-MAB Biosphere Reserve	Low Probability
BOL	16,118.36	Parc national Noel Kempff Mercado	World Heritage Site (natural or mixed)	Low Probability

BOL	602.66	El Palmar	Natural Integrated Management Area	Low Probability
BOL	1,598.82	Amboró	Natural Integrated Management Area	Low Probability
BOL	4,741.62	Apolobamba	National Natural Integrated Management Area	Low Probability
BOL	6,038.37	Madidi	Natural Integrated Management Area	Low Probability
BOL	16,172.01	Noel Kempff Mercado	National Park	Low Probability
BOL	1,067.87	Cordillera de Sama	Biological Reserve	Low Probability
BOL	950.15	Sajama	National Park	Low Probability
BOL	2.25	Las Barrancas	National Park	Low Probability
BOL	2.17	Mallasa	Cultural Heritage Landscape and National Park	Low Probability
BOL	15.62	Huaripampa	Municipal Park	Low Probability
BOL	719.99	Pedro Ignacio Muiba	Regional Park	Low Probability
BOL	2,212.61	Yacuma	Regional Park	Low Probability
BOL	2,634.54	Iñaño	Natural Integrated Management Area and National Park	Low Probability
BOL	1,000.96	Estancias Elsner Espírir	Wildlife Refuge	Low Probability
BOL	13,988.33	Ríos Blanco y Negro	Wildlife Reserve	Low Probability
BOL	91.14	Tuni Condoriri	National Park	Low Probability
BOL	227.13	Incacasani Altamachi	Andean Fauna National Reserve and National Park	Low Probability
BOL	0.66	Flavio Machicado Viscarra	Wildlife Sanctuary	Low Probability
BOL	7.57	Mirikiri	National Park	Low Probability
BOL	369.11	Huancaroma	Wildlife Refuge	Low Probability
BOL	973.16	Yura	National Park	Low Probability
BOL	749.27	Llica	National Park	Low Probability
BOL	10.66	Cerro Tapilla	Fiscal Reserve	Low Probability
BOL	49.22	Corvalan	Private Protected Area	Low Probability
BOL	47.04	Area de proteccion del Pino del Cerro	Wildlife Refuge	Low Probability
BOL	7,467.91	Manuripi	National Wildlife Reserve	Low Probability
BOL	3,284.95	Tunari	National Park	Low Probability

BOL	766.50	San Ignacio	Municipal Protected Area	Low Probability
BOL	28.62	Orquídeas del Encanto	Municipal Protected Area	Low Probability
BOL	224.96	Jardín de Cactáceas de Bolivia	Municipal Protected Area	Low Probability
BOL	375.17	Parabanó	Municipal Protected Area	Low Probability
BOL	528.98	Serrania Sararenda-Cuevo	Municipal Protected Area	Low Probability
BOL	114.02	Serrania Sararenda-Camiri	Municipal Protected Area	Low Probability
BOL	7.58	Palmera de Sao	Municipal Protected Area	Low Probability
BOL	61.39	Laguna Quirusillas	Municipal Protected Area	Low Probability
BOL	671.43	San Rafael	Municipal Protected Area	Low Probability
BOL	18.56	Laguna Represa Sapocó	Municipal Protected Area	Low Probability
BOL	54.03	Tequeje	Municipal Park	Low Probability
BOL	8.29	Tres arroyos	Watershed Protection Area	Low Probability
BOL	326.94	Serrania del Tigre Alto Madidi	Municipal Protected Area	Low Probability
BOL	56.25	Serrania de Paramarani	Watershed Protection Area	Low Probability
BOL	3.80	Curichi El Cuajo	Municipal Protected Area	Low Probability
BOL	2.16	Laguna Alalay	Environmental Protection Area	Low Probability
BOL	35.85	Quebrada El Chape	Municipal Protected Area	Low Probability
BOL	201.84	Entre Ríos	Municipal Protected Area	Low Probability
BOL	90.97	San Nicolas	Municipal Protected Area	Low Probability
BOL	20.09	Monteagudo	Watershed Protection Area	Low Probability
BOL	1.97	Cerros de Llucancari y Taraqui	Cultural Heritage Landscape	Low Probability
BOL	0.31	Parque de Aranjuez	Cultural Heritage Landscape	Low Probability
BOL	12.97	Muela del Diablo y Cerro Pachajalla	Cultural Heritage Landscape	Low Probability
BOL	0.02	Laguna Cota Cota	Cultural Heritage Landscape	Low Probability
BOL	0.11	Cóndores Lakota	Cultural Heritage Landscape	Low Probability
BOL	0.49	Cerro Ticani	Cultural Heritage Landscape	Low Probability
BOL	1.86	Jonkhamarca	Cultural Heritage Landscape	Low Probability
BOL	0.57	Cerro Aruntaya (23 de marzo)	Cultural Heritage Landscape	Low Probability



BOL	0.93	Kellumani	Cultural Heritage Landscape	Low Probability
BOL	1.80	Serranías de Aruntaya	Cultural Heritage Landscape	Low Probability
BOL	25.40	Las Animas Putupampa	Cultural Heritage Landscape	Low Probability
BOL	10.37	Huayllani	Cultural Heritage Landscape	Low Probability
BOL	14.94	Huallatanipampa	Cultural Heritage Landscape	Low Probability
BOL	11.52	Serranías Chicani	Cultural Heritage Landscape	Low Probability
BOL	7.79	Siete Lagunas	Cultural Heritage Landscape	Low Probability
BOL	15.62	Huaripampa	Cultural Heritage Landscape	Low Probability
BOL	26.36	Hampaturi	Cultural Heritage Landscape	Low Probability
BOL	32.48	La Cumbre (apacheta)	Cultural Heritage Landscape	Low Probability
BOL	73.38	El Villar	Immobilization Forestry and Water Zone	Low Probability
BOL	74.46	Serrania de Ticoma	Wildlife Reserve	Low Probability
BOL	74.25	Kaluyo	Natural Integrated Management Area	Low Probability
BOL	74.35	Incachaca	Archaeological Park	Low Probability
BOL	74.54	Chapare	Immobilization Reserve	Low Probability
BOL	74.20	Pocotaika	Municipal Protected Area	Low Probability
BOL	74.11	Churo Negro	Municipal Protected Area	Low Probability
BOL	73.64	Zona de Proteccion Paisajistica	Landscape Protection Area	Low Probability
BOL	74.09	Cerro Viscachani	Natural Reserve	Low Probability
BOL	76.39	Parque Ecologico Urbano de Cobija	Ecological Park	Low Probability
BOL	75.27	Mamore Ibare	Municipal Protected Area	Low Probability
BOL	74.32	Cotapachi	Natural Archaeological Monument	Low Probability
BOL	74.34	Norte de Tiquipaya	Wildlife Reserve	Low Probability
BOL	74.49	Machia	Biopark	Low Probability
BOL	74.33	Colcapirhua	Metropolitan Park	Low Probability
BOL	72.50	San Agustin	Wildlife and Forest Preserve	Low Probability
BOL	2,477.84	Cabeceras del Maniqui	Municipal Protected Area	Low Probability
BOL	76.35	Lago Tumichucua	Municipal Park	Low Probability

BOL	303.29	Lagarpampa	Natural Integrated Management Area	Low Probability
BOL	1,796.37	Pasorapa	Natural Integrated Management Area	Low Probability
BOL	0.36	Parque Urbano Central	Cultural Heritage Landscape	Low Probability
BOL	0.73	Bosque de Bologna	Cultural Heritage Landscape	Low Probability
BOL	6.00	Gran Jardín de la Revolución Cos Challaloma-Condor Samaña, Snias Amor de Dios-Coloradas de	Cultural Heritage Landscape	Low Probability
BOL	4.99	La Florida, Co Azusinani	Cultural Heritage Landscape	Low Probability
BOL	342.67	Curichi La Madre	Municipal Protected Area	Low Probability
BOL	291.17	Río Piraí	Ecological Protection Park	Low Probability
BOL	67.53	Laguna de Marfil	Municipal Reserve	Low Probability
BOL	54.66	Muela del Diablo	Natural Monument	Low Probability
BOL	172.94	Santa Cruz La Vieja	National Historic Park	Low Probability
BOL	75.30	Chuchini	Wildlife Sanctuary	Low Probability
BOL	2.99	Cañon de Chuwaqueri	Tourist Natural Monument	Low Probability
BOL	240.25	Meandros del Ichilo	National Wildlife Reserve	Low Probability
BOL	12.59	Espejillos	Natural Monument	Low Probability
BOL	1,298.51	Poopo	National Heritage Ecological Reserve	Low Probability
BOL	65.07	El Cardón	Natural Park and Integrated Management Area	Low Probability
BOL	4,917.26	Humedales del Norte	Departmental Park	Low Probability
BOL	1.96	Bosquecillo de Pura Pura	Cultural Heritage Landscape	Low Probability
BOL	19.73	Cuchilla de Chuquiaguillo y Quebradas del río Callapa	Cultural Heritage Landscape	Low Probability
BOL	11.91	Laguna Yaguaru	Municipal Protected Area	Low Probability
BOL	16.61	Lagunas Santa Barbara y Brava	Municipal Protected Area	Low Probability
BOL	1.01	Parque Ecológico Auquisamaña	Cultural Heritage Landscape	Low Probability
BOL	0.44	Valle de la Luna y Cactareo	Cultural Heritage Landscape	Low Probability
BOL	193.09	Los Lípez	Ramsar Site, Wetland of International Importance	Low Probability
BOL	1,348.43	Estación Biológica del Beni	Biosphere Reserve	Low Probability
BOL	4,386.46	Amboró	National Park	Low Probability

BOL	12,761.57	Madidi	National Park	Low Probability
BRA	1,433.55	Área De Proteção Ambiental Cavernas Do Peruaçu	Environmental Protection Area	High Alert
BRA	506.90	Área De Proteção Ambiental Da Serra Do Ouro	Environmental Protection Area	High Alert
BRA	30,716.13	Parque do Tumucumaque	Indigenous Area	Alert
BRA	3,455.55	Área De Proteção Ambiental Ponta Da Baleia / Abrolhos	Environmental Protection Area	Alert
BRA	9,726.01	Área De Proteção Ambiental Chapada Do Araripe	Environmental Protection Area	Alert
BRA	4,138.16	Arariboia	Indigenous Area	Alert
BRA	1,450.69	Krikati	Indigenous Area	Alert
BRA	794.12	Porquinhos	Indigenous Area	Alert
BRA	3,058.37	Kraolandia	Indigenous Area	Alert
BRA	142.23	Jabuti	Indigenous Area	Alert
BRA	1,763.23	Área De Proteção Ambiental Das Nascentes Do Rio Vermelho	Environmental Protection Area	Alert
BRA	1,280.50	Refugio De Vida Silvestre Veredas Do Oeste Baiano	Wildlife Refuge	Alert
BRA	7,070.87	Estacao Ecologica Serra Geral Do Tocantins	Ecological Station	Alert
BRA	7,497.70	Parque Nacional Das Nascentes Do Rio Parnaiba	Park	Alert
BRA	389.19	Floresta Nacional Do Araripe-Apodi	Forest	Alert
BRA	1,599.53	Parque Nacional Da Chapada Das Mesas	Park	Alert
BRA	1,006.88	Reserva Extrativista De Canavieiras	Extractive Reserve	Alert
BRA	5,034.20	Área De Proteção Ambiental Do Planalto Central	Environmental Protection Area	Alert
BRA	672.86	Área De Proteção Ambiental Serra Branca / Raso Da Catarina	Environmental Protection Area	Alert
BRA	10,248.64	Área De Proteção Ambiental Dunas E Veredas Do Baixo Médio São Francisco	Environmental Protection Area	Alert
BRA	3,527.32	Área De Proteção Ambiental Bacia Do Rio De Janeiro	Environmental Protection Area	Alert
BRA	15,700.15	Área De Proteção Ambiental Ilha Do Bananal/Cantão	Environmental Protection Area	Alert
BRA	754.52	Área De Proteção Ambiental Lago De Peixe/Angical	Environmental Protection Area	Alert
BRA	8,394.96	Área De Proteção Ambiental Pouso Alto	Environmental Protection Area	Alert
BRA	13,594.38	Parque do Araguaia	Indigenous Area	Alert
BRA	545.51	Caramuru/Paraguassu	Indigenous Reserve	Alert

BRA	277.72	Xukuru	Indigenous Area	Alert
BRA	3,941.76	Área De Proteção Ambiental Bacia Do Rio Pandeiros	Environmental Protection Area	Alert
BRA	12,356.15	Área De Proteção Ambiental Lago De Sobradinho	Environmental Protection Area	Alert
BRA	185.35	Área De Proteção Ambiental Da Marituba Do Peixe	Environmental Protection Area	Alert
BRA	2,519.39	Manoki	Indigenous Area	Alert
BRA	3,247.59	Área De Proteção Ambiental Do Alto Do Mucuri	Environmental Protection Area	Alert
BRA	11,468.77	Área De Proteção Ambiental Do Rio Preto	Environmental Protection Area	Alert
BRA	3,835.03	Cerrado Protected Areas: Chapada dos Veadeiros and Emas National Parks	World Heritage Site (natural or mixed)	Alert
BRA	2,711.92	Reserva Biológica Do Gurupi	Biological Reserve	Attention
BRA	57.70	Área De Relevante Interesse Ecológica Manguezais Da Foz Do Rio Mamanguape	Area of Relevant Ecological Interest	Attention
BRA	90.70	Reserva Extrativista Extremo Norte Do Tocantins	Extractive Reserve	Attention
BRA	50.31	Jacaré de São Domingos	Indigenous Area	Attention
BRA	2,308.53	Parque Nacional Grande Sertão Veredas	Park	Attention
BRA	1,521.43	Parque Nacional Da Chapada Diamantina	Park	Attention
BRA	43.82	Reserva Biologica De Pedra Talhada	Biological Reserve	Attention
BRA	465.09	Apa De Cafuringa	Environmental Protection Area	Attention
BRA	1,350.18	Côte de la découverte – Réserves de la forêt atlantique	World Heritage Site (natural or mixed)	Attention
BRA	16,241.89	Área De Proteção Ambiental Serra Da Ibiapaba	Environmental Protection Area	Attention
BRA	1,367.00	Floresta Nacional De Itacaiunas	Forest	Attention
BRA	10,051.82	Área De Proteção Ambiental Ilhas E Várzeas Do Rio Paraná	Environmental Protection Area	Attention
BRA	1,980.17	Aire de conservation du Pantanal	World Heritage Site (natural or mixed)	Attention
BRA	1,351.25	Estação Ecológica De Uruçuí-Una	Ecological Station	Attention
BRA	1,359.23	Parque Nacional Do Pantanal Matogrossense	Park	Attention
BRA	5,324.05	Reserva Extrativista Rio Cajari	Extractive Reserve	Attention
BRA	302.39	Área De Proteção Ambiental Da Serra De Baturité	Environmental Protection Area	Attention
BRA	4,700.95	Uaçá	Indigenous Area	Attention
BRA	5,294.00	Alto Turiaçu	Indigenous Area	Attention

BRA	1,169.86	Awa	Indigenous Area	Attention
BRA	826.60	Bacurizinho	Indigenous Area	Attention
BRA	1,355.68	Cana Brava/Guajajara	Indigenous Area	Attention
BRA	1,708.75	Caru	Indigenous Area	Attention
BRA	185.18	Geralda Toco Preto	Indigenous Area	Attention
BRA	421.05	Governador	Indigenous Area	Attention
BRA	132.46	Lagoa Comprida	Indigenous Area	Attention
BRA	827.86	Merure	Indigenous Area	Attention
BRA	10,100.60	Nambikwara	Indigenous Area	Attention
BRA	3,276.49	Pimentel Barbosa	Indigenous Area	Attention
BRA	1,024.59	Sangradouro/Volta Grande	Indigenous Area	Attention
BRA	58.47	São Domingos - MT	Indigenous Area	Attention
BRA	2,821.94	Alto Rio Guamá	Indigenous Area	Attention
BRA	7,738.16	Apyterewa	Indigenous Area	Attention
BRA	260.95	Sororó	Indigenous Area	Attention
BRA	1,417.55	Apinayé	Indigenous Area	Attention
BRA	1,652.16	Xerente	Indigenous Area	Attention
BRA	138.01	Ouro	Indigenous Area	Attention
BRA	155.51	Ponta da Serra	Indigenous Area	Attention
BRA	17,448.58	Raposa Serra do Sol	Indigenous Area	Attention
BRA	20.27	Área De Proteção Ambiental Lagoas De Guarajuba	Environmental Protection Area	Attention
BRA	16,546.63	Trincheira Bacaja	Indigenous Area	Attention
BRA	1,255.78	Kanela	Indigenous Area	Attention
BRA	1,503.74	Área De Proteção Ambiental Da Bacia Do Rio São João - Mico Leão	Environmental Protection Area	Attention
BRA	174.44	Monumento Natural Dos Pontões Capixabas	Natural Monument	Attention
BRA	508.92	Reserva Biológica Da Mata Escura	Biological Reserve	Attention
BRA	564.49	Parque Nacional Cavernas Do Peruaçu	Park	Attention
BRA	3,591.91	Área De Proteção Ambiental Meandros Do Araguaia	Environmental Protection Area	Attention

BRA	114.32	Reserva Extrativista Mata Grande	Extractive Reserve	Attention
BRA	12,893.38	Reserva Extrativista Verde Para Sempre	Extractive Reserve	Attention
BRA	3,421.95	Reserva Biológica Nascentes Serra Do Cachimbo	Biological Reserve	Attention
BRA	123.49	Reserva Extrativista Do Recanto Das Araras De Terra Ronca	Extractive Reserve	Attention
BRA	680.39	Área De Proteção Ambiental Serra Do Barbado	Environmental Protection Area	Attention
BRA	781.49	Área De Proteção Ambiental Lagoa De Itaparica	Environmental Protection Area	Attention
BRA	319.27	Área De Proteção Ambiental Caraíva/ Trancoso	Environmental Protection Area	Attention
BRA	1,584.02	Área De Proteção Ambiental Lagoa Encantada	Environmental Protection Area	Attention
BRA	441.47	Área De Proteção Ambiental Serra Geral De Goiás	Environmental Protection Area	Attention
BRA	35.24	Área De Proteção Ambiental Do Pico Do Goiapaba-Açu	Environmental Protection Area	Attention
BRA	3.98	Área De Proteção Ambiental De Praia Mole	Environmental Protection Area	Attention
BRA	501.44	Área De Proteção Ambiental Foz Do Rio Santa Tereza	Environmental Protection Area	Attention
BRA	1,349.51	Área De Proteção Ambiental Jalapão	Environmental Protection Area	Attention
BRA	638.59	Área De Proteção Ambiental Lago De Palmas	Environmental Protection Area	Attention
BRA	112.48	Área De Proteção Ambiental Lajedão	Environmental Protection Area	Attention
BRA	462.85	Área De Proteção Ambiental Da Serra Das Galés E Da Portaria	Environmental Protection Area	Attention
BRA	1,118.83	Área De Proteção Ambiental Serra Do Lajeado	Environmental Protection Area	Attention
BRA	587.80	Reserva De Desenvolvimento Sustentável Veredas Do Acari	Sustainable Development Reserve	Attention
BRA	357.08	Refúgio De Vida Silvestre Corixão Da Mata Azul	Wildlife Refuge	Attention
BRA	17,284.05	Área De Proteção Ambiental Da Baixada Maranhense Área De Proteção Ambiental Da Foz Do Rio Das Preguiças -	Environmental Protection Area	Attention
BRA	2,061.78	Pequenos Lençóis - Região Lagunar Adjacente	Environmental Protection Area	Attention
BRA	711.00	Parque Estadual Guariba	Park	Attention
BRA	1,970.93	Reserva Extrativista Jaci-Paraná	Extractive Reserve	Attention
BRA	36,101.11	Floresta Estadual Do Paru	Forest	Attention
BRA	16,796.44	Área De Proteção Ambiental Triunfo Do Xingu	Environmental Protection Area	Attention
BRA	39.69	Krenak	Indigenous Area	Attention
BRA	5,382.71	Kadiwéu	Indigenous Area	Attention

BRA	186.02	Sarauá	Indigenous Area	Attention
BRA	17.30	Pitaguary	Indigenous Area	Attention
BRA	26,435.78	Parque do Xingu	Indigenous Area	Attention
BRA	3,773.37	Inawebohona	Indigenous Area	Attention
BRA	387.03	Avá-Canoeiro	Indigenous Area	Attention
BRA	462.21	Xacriabá	Indigenous Area	Attention
BRA	67.95	Xakriabá Rancharia	Indigenous Area	Attention
BRA	53.00	Maxacali	Indigenous Area	Attention
BRA	29.95	Caieiras Velha	Indigenous Area	Attention
BRA	124.05	Kapinawá	Indigenous Area	Attention
BRA	27.41	Wassu-Cocal	Indigenous Area	Attention
BRA	38.09	Caiçara/Ilha de São Pedro	Indigenous Area	Attention
BRA	102.64	Tingui Botó	Indigenous Reserve	Attention
BRA	211.69	Potiguara	Indigenous Area	Attention
BRA	93.38	Reserva Extrativista Quilombo Do Frechal	Extractive Reserve	Attention
BRA	293.62	Área De Proteção Ambiental Serra Da Meruoca	Environmental Protection Area	Attention
BRA	1,005.75	Reserva Extrativista De Cassurubá	Extractive Reserve	Attention
BRA	18.72	Area De Proteção Ambiental De Jenipabu	Environmental Protection Area	Attention
BRA	424.71	Área De Proteção Ambiental Bonfim/Guaráira	Environmental Protection Area	Attention
BRA	142.25	Área De Proteção Ambiental Lago De São Salvador Do Tocantins, Parana E Palmeirópolis	Environmental Protection Area	Attention
BRA	713.42	Área De Proteção Ambiental João Leite	Environmental Protection Area	Attention
BRA	854.44	Área De Proteção Ambiental Serra Do Sabonetal	Environmental Protection Area	Attention
BRA	5,682.17	Área De Proteção Ambiental Do Lago De Tucuruí	Environmental Protection Area	Attention
BRA	224.62	Reserva De Desenvolvimento Sustentável Alcobaça	Sustainable Development Reserve	Attention
BRA	45,248.12	Área De Proteção Ambiental Do Arquipélago Do Marajó	Environmental Protection Area	Attention
BRA	413.44	Área De Proteção Ambiental Piquiri-Una	Environmental Protection Area	Attention
BRA	37.12	Área De Proteção Ambiental Do Catolé E Fernão Velho	Environmental Protection Area	Attention

BRA	15.35	Truká	Indigenous Area	Attention
BRA	75.86	Potiguara de Monte-Mor	Indigenous Area	Attention
BRA	1,341.21	Bacurizinho	Indigenous Area	Attention
BRA	142.87	Tupiniquim	Indigenous Area	Attention
BRA	85.18	Parque Nacional Da Furna Feia	Park	Attention
BRA	1,081.28	Parque Estadual Encontro Das Águas	Park	Attention
BRA	53.76	Área De Proteção Ambiental Rio Do Colégio	Environmental Protection Area	Attention
BRA	13.32	Área De Proteção Ambiental Municipal Da Lagoa Jacuném	Environmental Protection Area	Attention
BRA	192.38	Parque Nacional Do Alto Cariri	Park	Attention
BRA	647.40	Apa Quilombos Do Médio Ribeira	Environmental Protection Area	Attention
BRA	63.98	Parque Estadual De Paracatu	Park	Attention
BRA	2,749.09	Apa Corumbataí, Botucatu E Tejupá Perimetro Corumbataí	Environmental Protection Area	Attention
BRA	150.24	Refúgio De Vida Silvestre De Boa Nova	Wildlife Refuge	Attention
BRA	8.95	Refúgio De Vida Silvestre Mata Do Junco	Wildlife Refuge	Attention
BRA	2,343.00	Área De Proteção Ambiental Dos Morros Garapenses	Environmental Protection Area	Attention
BRA	4,147.86	Área De Proteção Ambiental Estadual Da Escarpa Devoniana	Environmental Protection Area	Attention
BRA	2,045.15	Área De Proteção Ambiental Estadual Da Serra Da Esperança	Environmental Protection Area	Attention
BRA	381.77	Reserva De Desenvolvimento Sustentável Nascentes Geraizeiras	Sustainable Development Reserve	Attention
BRA	316.62	Área De Proteção Ambiental Aldeia-Beberibe	Environmental Protection Area	Attention
BRA	3,167.90	Área De Proteção Ambiental Ibirapuitã	Environmental Protection Area	Attention
BRA	120.65	Parque Nacional De Boa Nova	Park	Attention
BRA	109.72	Área De Proteção Ambiental De Setiba	Environmental Protection Area	Attention
BRA	38,048.85	Amazon Estuary and its Mangroves	Ramsar Site, Wetland of International Importance	Attention
BRA	46.48	Refúgio De Vida Silvestre Matas De Água Azul	Wildlife Refuge	Attention
BRA	9.54	Reserva Estadual De Desenvolvimento Sustentável Concha D'Ostra	Sustainable Development Reserve	Attention
BRA	1.46	Reserva Particular Do Patrimônio Natural Planalto	Natural Heritage Private Reserve	Attention
BRA	162.94	Reserva Extrativista Itapetininga	Extractive Reserve	Attention



BRA	319.07	Área De Proteção Ambiental Das Onças	Environmental Protection Area	Attention
BRA	2,405.85	Parque Nacional Da Chapada Dos Veadeiros	Park	Attention
BRA	1,979.72	Parque Nacional Da Serra Da Canastra	Park	Attention
BRA	913.70	Pantanal Matogrossense	Ramsar Site, Wetland of International Importance	Attention
BRA	5,306.24	Floresta Nacional De Tapajós	Forest	Observation
BRA	3,179.48	Floresta Nacional De Caxiuanã	Forest	Observation
BRA	117.47	Estação Ecológica De Aiuaba	Ecological Station	Observation
BRA	855.89	Tenharim do Igarapé Preto	Indigenous Area	Observation
BRA	12.03	Águas Belas	Indigenous Area	Observation
BRA	90.71	Barra Velha	Indigenous Area	Observation
BRA	14.95	Coroa Vermelha	Indigenous Area	Observation
BRA	4,708.79	Cunhã-Sapucaia	Indigenous Area	Observation
BRA	13.43	Cuia	Indigenous Area	Observation
BRA	2,445.12	Parana do Boa Boa	Indigenous Area	Observation
BRA	149.18	Área De Proteção Ambiental Barra Do Rio Mamanguape	Environmental Protection Area	Observation
BRA	14.71	Parque Estadual Da Serra Furada	Park	Observation
BRA	167.67	Parque Estadual Do Turvo	Park	Observation
BRA	91.07	Área De Proteção Ambiental De Piaçabuçu	Environmental Protection Area	Observation
BRA	31.65	Parque Estadual Do Bacanga	Park	Observation
BRA	118.69	Área De Proteção Ambiental Grutas Dos Brejões / Veredas Do Romão Gramacho	Environmental Protection Area	Observation
BRA	91.24	Área De Proteção Ambiental De Massambaba	Environmental Protection Area	Observation
BRA	2,023.09	Área De Proteção Ambiental De Cananéia-Iguapé-Peruíbe	Environmental Protection Area	Observation
BRA	3,878.23	Koatinemo	Indigenous Area	Observation
BRA	417.84	Área De Proteção Ambiental Da Bacia Do Rio Descoberto	Environmental Protection Area	Observation
BRA	826.80	Área De Proteção Ambiental Da Bacia Do Rio São Bartolomeu	Environmental Protection Area	Observation
BRA	232.84	Área De Proteção Ambiental Do Igarapé Gelado	Environmental Protection Area	Observation
BRA	1,000.83	Floresta Nacional De Bom Futuro	Forest	Observation

BRA	1,167.49	Parque Nacional Do Monte Roraima	Park	Observation
BRA	4,412.60	Forêt atlantique – Réserves du sud-est	World Heritage Site (natural or mixed)	Observation
BRA	3,977.57	Floresta Nacional De Itaituba li	Forest	Observation
BRA	8,238.46	Parque Nacional Serra Das Confusões	Park	Observation
BRA	50,970.93	Complexe de conservation de l'Amazonie centrale	World Heritage Site (natural or mixed)	Observation
BRA	19,442.11	Floresta Nacional Do Amazonas	Forest	Observation
BRA	5,379.83	Reserva Extrativista Alto Juruá	Extractive Reserve	Observation
BRA	9,314.58	Reserva Extrativista Chico Mendes	Extractive Reserve	Observation
BRA	2,015.98	Área De Proteção Ambiental Nhamundá	Environmental Protection Area	Observation
BRA	1,370.42	Área De Proteção Ambiental Do Banhado Grande	Environmental Protection Area	Observation
BRA	689.93	Estação Ecológica Samuel	Ecological Station	Observation
BRA	218.73	Área De Proteção Ambiental Do Rio Curiaú	Environmental Protection Area	Observation
BRA	6,045.30	Waiãpi	Indigenous Area	Observation
BRA	382.88	Reserva Biológica Morro Dos Seis Lagos	Biological Reserve	Observation
BRA	265.88	Boca do Acre	Indigenous Area	Observation
BRA	11,529.05	Coata-Laranjal	Indigenous Area	Observation
BRA	125.78	Estrela da Paz	Indigenous Area	Observation
BRA	434.59	Macarrão	Indigenous Area	Observation
BRA	25,897.23	Waimiri-Atroari	Indigenous Area	Observation
BRA	150.08	Rio Pindaré	Indigenous Area	Observation
BRA	127.50	Urucu/Juruá	Indigenous Area	Observation
BRA	1,096.24	Apiaka/Kayabi	Indigenous Area	Observation
BRA	1,802.82	Areões	Indigenous Area	Observation
BRA	1,001.07	Marechal Rondon	Indigenous Area	Observation
BRA	2,249.85	Parabubure	Indigenous Area	Observation
BRA	5,622.65	Paresi	Indigenous Area	Observation
BRA	284.46	Pirineus de Souza	Indigenous Area	Observation
BRA	358.32	Santana	Indigenous Area	Observation

BRA	660.77	Tapirapé/Karajá	Indigenous Area	Observation
BRA	3,555.63	Zoró	Indigenous Area	Observation
BRA	85.95	Anambé	Indigenous Area	Observation
BRA	9,409.18	Araweté Igarapé Ipixuna	Indigenous Area	Observation
BRA	23,860.09	Munduruku	Indigenous Area	Observation
BRA	3,512.59	Parakanã	Indigenous Area	Observation
BRA	10.67	Tembé	Indigenous Area	Observation
BRA	216.32	Trocará	Indigenous Area	Observation
BRA	1,486.94	Reserva Extrativista Rio Cautário	Extractive Reserve	Observation
BRA	1,073.53	Igarapé Lage	Indigenous Area	Observation
BRA	2,812.97	Pacaas Novas	Indigenous Area	Observation
BRA	2,363.25	Rio Branco	Indigenous Area	Observation
BRA	1,050.28	Rio Negro Ocaia	Indigenous Area	Observation
BRA	1,931.65	Jacamim	Indigenous Area	Observation
BRA	450.65	Manoa/Pium	Indigenous Area	Observation
BRA	301.54	Santa Inez	Indigenous Area	Observation
BRA	113.59	Serra da Moça	Indigenous Area	Observation
BRA	4,046.37	WaiWai	Indigenous Area	Observation
BRA	2,748.79	Arara	Indigenous Area	Observation
BRA	7,339.95	Cachoeira Seca	Indigenous Area	Observation
BRA	11,945.07	Rio Paru D'Este	Indigenous Area	Observation
BRA	4,453.97	Parque Nacional Da Serra Do Pardo	Park	Observation
BRA	1,548.61	Área De Proteção Ambiental Da Baleia Franca	Environmental Protection Area	Observation
BRA	1,241.56	Parque Nacional Das Sempre Vivas	Park	Observation
BRA	93.36	Floresta Nacional De Brasília	Forest	Observation
BRA	622.95	Parque Nacional Do Catimbau	Park	Observation
BRA	125.80	Estação Ecológica Do Castanhão	Ecological Station	Observation
BRA	6,743.35	Reserva Extrativista Tapajós Arapiuns	Extractive Reserve	Observation

BRA	1,469.49	Reserva Extrativista Auatí-Paraná	Extractive Reserve	Observation
BRA	1,851.95	Reserva Extrativista De Cururupu	Extractive Reserve	Observation
BRA	301.80	Reserva Extrativista Maracanã	Extractive Reserve	Observation
BRA	38,651.66	Parque Nacional Montanhas Do Tumucumaque	Park	Observation
BRA	1,317.70	Área De Proteção Ambiental Morro Da Pedreira	Environmental Protection Area	Observation
BRA	34.12	Reserva Biológica Da Contagem	Biological Reserve	Observation
BRA	937.53	Reserva Extrativista Mapuá	Extractive Reserve	Observation
BRA	558.35	Reserva Extrativista Ipaú-Anilzinho	Extractive Reserve	Observation
BRA	838.17	Reserva Extrativista Arióca Pruanã	Extractive Reserve	Observation
BRA	20,403.29	Área De Proteção Ambiental Do Tapajós	Environmental Protection Area	Observation
BRA	13,015.97	Floresta Nacional Do Jamanxim	Forest	Observation
BRA	6,826.12	Floresta Nacional Do Amaná	Forest	Observation
BRA	80.25	Parque Nacional Da Serra De Itabaiana	Park	Observation
BRA	569.18	Parque Nacional Da Serra Do Itajaí	Park	Observation
BRA	1,948.64	Reserva Extrativista Terra Grande Pracuuba	Extractive Reserve	Observation
BRA	9,864.60	Floresta Nacional De Pau-Rosa	Forest	Observation
BRA	171.79	Reserva Extrativista Lago Do Cedro	Extractive Reserve	Observation
BRA	1,248.86	Área De Proteção Ambiental Marimbus / Iraquara	Environmental Protection Area	Observation
BRA	1,226.91	Área De Proteção Ambiental Baía De Camamu	Environmental Protection Area	Observation
BRA	626.09	Área De Proteção Ambiental Costa De Itacaré/ Serra Grande	Environmental Protection Area	Observation
BRA	2,320.05	Área De Proteção Ambiental Caminhos Ecológicos Da Boa Esperança	Environmental Protection Area	Observation
BRA	762.86	Área De Proteção Ambiental Águas Vertentes	Environmental Protection Area	Observation
BRA	2,534.41	Área De Proteção Ambiental Da Chapada Dos Guimarães	Environmental Protection Area	Observation
BRA	191.84	Área De Proteção Ambiental Dos Pireneus	Environmental Protection Area	Observation
BRA	1,822.16	Área De Proteção Ambiental Fernão Dias	Environmental Protection Area	Observation
BRA	185.86	Área De Proteção Ambiental Lago De Santa Isabel	Environmental Protection Area	Observation
BRA	569.83	Parque Estadual De Terra Ronca	Park	Observation

BRA	1,046.62	Parque Estadual Do Guirá	Park	Observation
BRA	131.06	Parque Estadual Serra Negra	Park	Observation
BRA	194.99	Área De Proteção Ambiental Da Bacia Do Rio Macacu	Environmental Protection Area	Observation
BRA	21.90	Área De Proteção Ambiental Da Região Do Maracanã	Environmental Protection Area	Observation
BRA	4,617.39	Área De Proteção Ambiental Margem Direita Do Rio Negro- Setor Paduari-Solimões	Environmental Protection Area	Observation
BRA	7,959.81	Parque Estadual Sucunduri	Park	Observation
BRA	34.70	Área De Proteção Ambiental Da Bica Do Ipú	Environmental Protection Area	Observation
BRA	29.11	Área De Proteção Ambiental Do Rio Pacoti	Environmental Protection Area	Observation
BRA	11,732.28	Reserva Biológica De Maicuru	Biological Reserve	Observation
BRA	267.03	Área De Proteção Ambiental De São Geraldo Do Araguaia	Environmental Protection Area	Observation
BRA	291.66	Reserva De Desenvolvimento Sustentável Pucuruí - Ararã	Sustainable Development Reserve	Observation
BRA	36.15	Parque Estadual De Monte Alegre	Park	Observation
BRA	574.18	Área De Proteção Ambiental Paytuna	Environmental Protection Area	Observation
BRA	3,157.05	Médio Rio Negro II	Indigenous Area	Observation
BRA	17,767.97	Médio Rio Negro I	Indigenous Area	Observation
BRA	39,701.05	Trombetas/Mapuera	Indigenous Area	Observation
BRA	2,570.41	Balaio	Indigenous Area	Observation
BRA	6,510.66	São Marcos - RR	Indigenous Area	Observation
BRA	294.09	Pankararé	Indigenous Area	Observation
BRA	179.37	Brejo do Burgo	Indigenous Area	Observation
BRA	601.53	São Sebastião	Indigenous Area	Observation
BRA	59.69	Santa Cruz de Nova Aliança	Indigenous Area	Observation
BRA	4,110.77	Rio Téa	Indigenous Area	Observation
BRA	35.80	Lago do Marinheiro	Indigenous Area	Observation
BRA	16.28	Miguel/Josefa	Indigenous Area	Observation
BRA	7,488.74	Aripuanã	Indigenous Area	Observation
BRA	23.68	Barreirinha	Indigenous Area	Observation

BRA	31.64	Córrego João Pereira	Indigenous Area	Observation
BRA	163.03	Atikum	Indigenous Area	Observation
BRA	43.17	Truká	Indigenous Area	Observation
BRA	50.42	Batovi	Indigenous Area	Observation
BRA	323.26	Cacique Fontoura	Indigenous Area	Observation
BRA	191.79	Baia do Guató	Indigenous Area	Observation
BRA	123.10	Kiriri	Indigenous Area	Observation
BRA	6.00	Mata Medonha	Indigenous Area	Observation
BRA	198.48	Nonoai	Indigenous Area	Observation
BRA	29.52	Nioaque	Indigenous Area	Observation
BRA	8.42	Tibagy/Mococa	Indigenous Area	Observation
BRA	233.61	Guarita	Indigenous Area	Observation
BRA	29.88	Queimadas	Indigenous Area	Observation
BRA	172.80	Mangueirinha	Indigenous Reserve	Observation
BRA	10.20	Toldo Chimbanguê	Indigenous Area	Observation
BRA	48.50	Toldo Pinhal	Indigenous Area	Observation
BRA	141.02	Ibirama	Indigenous Area	Observation
BRA	315.08	Kambiwá	Indigenous Area	Observation
BRA	115.25	Fulni-ô	Indigenous Reserve	Observation
BRA	46.93	Kariri-Xocó	Indigenous Area	Observation
BRA	66.77	Reserva Extrativista Acaú-Goiana	Extractive Reserve	Observation
BRA	119.73	Reserva Extrativista Chapada Limpa	Extractive Reserve	Observation
BRA	473.45	Floresta Estadual De Rendimento Sustentado Do Rio Madeira \B\''''	Forest	Observation
BRA	16,007.97	Parque do Aripuanã	Indigenous Area	Observation
BRA	3,924.72	Reserva Biológica Do Lago Piratuba	Biological Reserve	Observation
BRA	4,077.58	Reserva Biológica Do Rio Trombetas	Biological Reserve	Observation
BRA	81.07	Reserva Extrativista Do Ciriáco	Extractive Reserve	Observation
BRA	14,726.01	Floresta Nacional Do Iquiri	Forest	Observation

BRA	267.37	Monumento Natural Do Rio São Francisco	Natural Monument	Observation
BRA	2,096.62	Reserva Extrativista Renascer	Extractive Reserve	Observation
BRA	2,925.99	Área De Proteção Ambiental Bacia Do Paraíba Do Sul	Environmental Protection Area	Observation
BRA	17,769.24	Parque Nacional Mapinguari	Park	Observation
BRA	116.12	Apa Da Orla Marítima Da Baía De Sepetiba	Environmental Protection Area	Observation
BRA	155.97	Área De Proteção Ambiental Das Nascentes De Araguaina	Environmental Protection Area	Observation
BRA	160.71	Apa Do Lago Paranoá	Environmental Protection Area	Observation
BRA	29.87	Arie Parque Jk	Area of Relevant Ecological Interest	Observation
BRA	2,855.51	Área De Proteção Ambiental Cochá E Gibão	Environmental Protection Area	Observation
BRA	0.44	Arie Da Vila Estrutural	Area of Relevant Ecological Interest	Observation
BRA	109.70	Área De Proteção Ambiental De São Desidério	Environmental Protection Area	Observation
BRA	224.45	Parque Estadual Da Serra Do Cabral	Park	Observation
BRA	187.25	Reserva Biológica De Una	Biological Reserve	Observation
BRA	23,673.47	Parque Nacional Do Jaú	Park	Observation
BRA	22,525.18	Parque Nacional Do Pico Da Neblina	Park	Observation
BRA	10,662.52	Parque Nacional Da Amazônia	Park	Observation
BRA	370.05	Ibirama-La Klanô	Indigenous Area	Observation
BRA	36.23	Caarapó	Indigenous Area	Observation
BRA	95,631.25	Yanomami	Indigenous Area	Observation
BRA	255.14	Arara da Volta Grande do Xingu	Indigenous Area	Observation
BRA	305.41	Terena Gleba Iriri	Indigenous Reserve	Observation
BRA	2,139.02	Apa Corumbataí Botucatu Tejupa Perimetro Botucatu	Environmental Protection Area	Observation
BRA	2,362.75	Apa Rio Batalha	Environmental Protection Area	Observation
BRA	23,703.31	Floresta Estadual Do Amapá	Forest	Observation
BRA	15.30	Rds Dos Pinheirinhos	Sustainable Development Reserve	Observation
BRA	58.22	Rds Quilombos De Barra Do Turvo	Sustainable Development Reserve	Observation
BRA	130.81	Apa Cajamar	Environmental Protection Area	Observation
BRA	738.21	Parque Estadual Do Rio Turvo	Park	Observation

BRA	742.96	Area De Proteção Ambiental Do Rio Guandu	Environmental Protection Area	Observation
BRA	708.57	Área De Proteção Ambiental Nascentes Do Rio Paraguai	Environmental Protection Area	Observation
BRA	369.78	Apa Cabreuva	Environmental Protection Area	Observation
BRA	113.44	Parque Nacional Da Serra Das Lontras	Park	Observation
BRA	100.00	Parque Estadual Das Carnaúbas	Park	Observation
BRA	401.75	Parque Estadual Caverna Do Diabo	Park	Observation
BRA	32.69	Rds Barreiro Anhemas	Sustainable Development Reserve	Observation
BRA	1,993.69	Área De Proteção Ambiental Estadual De Guaratuba	Environmental Protection Area	Observation
BRA	148.12	Área De Proteção Ambiental Do Rio Verde	Environmental Protection Area	Observation
BRA	155.62	Área De Proteção Ambiental Do Passauna	Environmental Protection Area	Observation
BRA	107.43	Área De Proteção Ambiental Do Iraí	Environmental Protection Area	Observation
BRA	89.77	Área De Proteção Ambiental Estadual Do Piraquara	Environmental Protection Area	Observation
BRA	4,375.21	Área De Proteção Ambiental Serra Da Mantiqueira	Environmental Protection Area	Observation
BRA	173.02	Parque Nacional Da Serra Geral	Park	Observation
BRA	2,023.08	Environmental Protection Area of Cananéia-Iguape-Peruíbe	Ramsar Site, Wetland of International Importance	Observation
BRA	383.30	Guaratuba	Ramsar Site, Wetland of International Importance	Observation
BRA	1,101.47	Refúgio Da Vida Silvestre Tatu-Bola	Wildlife Refuge	Observation
BRA	74.97	Area De Proteção Ambiental - Pedregulho	Environmental Protection Area	Observation
BRA	229.69	Reserva De Desenvolvimento Sustentável Vitória De Souzel	Sustainable Development Reserve	Observation
BRA	0.66	Refúgio De Vida Silvestre Mata São João Da Várzea	Wildlife Refuge	Observation
BRA	69.44	Parque Estadual Da Serra Da Esperança	Park	Observation
BRA	30,424.79	Área De Proteção Ambiental Tapuruquara	Environmental Protection Area	Observation
BRA	439.21	Área De Proteção Ambiental De Guadalupe	Environmental Protection Area	Observation
BRA	161.21	Área De Proteção Ambiental De Alter Do Chão	Environmental Protection Area	Observation
BRA	119,481.46	Rio Negro	Ramsar Site, Wetland of International Importance	Observation
BRA	2,239.08	Reserva Extrativista Da Baía Do Tubarão	Extractive Reserve	Observation



BRA	6.45	Refúgio De Vida Silvestre Matas De Siriji	Wildlife Refuge	Observation
BRA	162.23	Parque Natural Municipal De Naviraí	Park	Observation
BRA	71.79	Área De Proteção Ambiental Fazenda Nova	Environmental Protection Area	Observation
BRA	85.42	Área De Proteção Ambiental Do Boqueirão Da Mira	Environmental Protection Area	Observation
BRA	3,469.14	Parque Nacional Do Boqueirão Da Onça	Park	Observation
BRA	158.61	Área De Proteção Ambiental Panamá	Environmental Protection Area	Observation
BRA	51.41	Área De Proteção Ambiental Serra Do Itapeti	Environmental Protection Area	Observation
BRA	53.40	Área De Proteção Ambiental Do Entorno Costeiro	Environmental Protection Area	Observation
BRA	8.52	Reserva Particular Do Patrimônio Natural Conceição Lyra Iii	Natural Heritage Private Reserve	Observation
BRA	5,056.78	Área De Proteção Ambiental Do Boqueirão Da Onça	Environmental Protection Area	Observation
BRA	5,555.04	Parque Nacional Do Araguaia	Park	Observation
BRA	1,327.85	Parque Nacional Das Emas	Park	Observation
BRA	423.56	Parque Nacional De Brasília	Park	Observation
BRA	222.40	Parque Nacional Do Monte Pascoal	Park	Observation
BRA	843.79	Estação Ecológica Juréia-Itatins	Ecological Station	Observation
BRA	5,892.03	Ilha do Bananal	Ramsar Site, Wetland of International Importance	Observation
BRA	20.57	Área De Relevante Interesse Ecológica Capetinga/Taquara	Area of Relevant Ecological Interest	Low Probability
BRA	8,735.71	Reserva De Desenvolvimento Sustentável Do Rio Iratapuru	Sustainable Development Reserve	Low Probability
BRA	43.85	Floresta Nacional De Três Barras	Forest	Low Probability
BRA	7.07	Floresta Nacional De Caçador	Forest	Low Probability
BRA	16.16	Floresta Nacional De São Francisco De Paula	Forest	Low Probability
BRA	5.64	Floresta Nacional De Canela	Forest	Low Probability
BRA	13.34	Floresta Nacional De Passo Fundo	Forest	Low Probability
BRA	2,221.61	Floresta Nacional Do Jamari	Forest	Low Probability
BRA	7.59	Estação Ecológica De Carijós	Ecological Station	Low Probability
BRA	13.84	Estação Ecológica De Pirapitinga	Ecological Station	Low Probability
BRA	3,063.97	Estação Ecológica De Niquiá	Ecological Station	Low Probability

BRA	8,315.26	Estação Ecológica Juami-Japurá	Ecological Station	Low Probability
BRA	1,048.47	Estação Ecológica Raso Da Catarina	Ecological Station	Low Probability
BRA	2,895.15	Estação Ecológica De Jutai-Solimões	Ecological Station	Low Probability
BRA	335.73	Campinas/Katukina	Indigenous Area	Low Probability
BRA	406.21	Acimã	Indigenous Area	Low Probability
BRA	260.62	Alto Sepatini	Indigenous Area	Low Probability
BRA	182.47	Apurinã do Igarapé São João	Indigenous Area	Low Probability
BRA	1,004.67	Apurinã Igarapé Tauamirim	Indigenous Area	Low Probability
BRA	422.86	Apurinã Km 124 BR-317	Indigenous Area	Low Probability
BRA	1,925.98	Banawá	Indigenous Area	Low Probability
BRA	19.01	Barreira da Missão	Indigenous Area	Low Probability
BRA	1.33	Boa Vista - AM	Indigenous Area	Low Probability
BRA	286.51	Cacau do Tarauaca	Indigenous Area	Low Probability
BRA	3,097.08	Caititu	Indigenous Area	Low Probability
BRA	1,149.62	Catipari/Mamoria	Indigenous Area	Low Probability
BRA	50.30	Guajahã	Indigenous Area	Low Probability
BRA	1,293.05	Igarapé Capana	Indigenous Area	Low Probability
BRA	1.65	Ilha do Camaleão	Indigenous Area	Low Probability
BRA	3,889.60	Jarawara/Jamamadi/Kanamati	Indigenous Area	Low Probability
BRA	384.81	Juma	Indigenous Area	Low Probability
BRA	6,017.49	Kanamari do Rio Juruá	Indigenous Area	Low Probability
BRA	229.69	Paumari do Lago Manissuã	Indigenous Area	Low Probability
BRA	943.11	Maraã Urubaxi	Indigenous Area	Low Probability
BRA	157.93	Paumari do Lago Paricá	Indigenous Area	Low Probability
BRA	75.65	Paumari do Rio Ituxi	Indigenous Area	Low Probability
BRA	428.13	Paumari do Cuniuá	Indigenous Area	Low Probability
BRA	1,898.11	Peneri/Tacaquiri	Indigenous Area	Low Probability
BRA	193.34	Rio Manicoré	Indigenous Area	Low Probability

BRA	276.01	São Pedro do Sepatini	Indigenous Area	Low Probability
BRA	2,513.91	Sepoti	Indigenous Area	Low Probability
BRA	1,240.91	Tumiã	Indigenous Area	Low Probability
BRA	7,459.10	Enawene-Nawe	Indigenous Area	Low Probability
BRA	52.63	Taihantesu	Indigenous Area	Low Probability
BRA	97.92	Pequizal	Indigenous Area	Low Probability
BRA	703.25	Juininha	Indigenous Area	Low Probability
BRA	1,204.32	Parque Estadual Serra Santa Bárbara	Park	Low Probability
BRA	4,732.14	Área De Proteção Ambiental Das Cabeceiras Do Rio Cuiabá	Environmental Protection Area	Low Probability
BRA	1,578.31	Parque Estadual Serra Ricardo Franco	Park	Low Probability
BRA	1,026.71	Estação Ecológica Do Rio Ronuro	Ecological Station	Low Probability
BRA	4,200.67	Massaco	Indigenous Area	Low Probability
BRA	44.37	Área De Proteção Ambiental Anhatomirim	Environmental Protection Area	Low Probability
BRA	50.17	Área De Relevante Interesse Ecológica Serra Da Abelha	Area of Relevant Ecological Interest	Low Probability
BRA	1.25	Área De Relevante Interesse Ecológica Floresta Da Cicuta	Area of Relevant Ecological Interest	Low Probability
BRA	2.42	Área De Relevante Interesse Ecológica Mata De Santa Genebra	Area of Relevant Ecological Interest	Low Probability
BRA	1.73	Área De Relevante Interesse Ecológica Matão De Cosmópolis	Area of Relevant Ecological Interest	Low Probability
BRA	1.51	Área De Relevante Interesse Ecológica Vassununga	Area of Relevant Ecological Interest	Low Probability
BRA	1,696.95	Parc national d'Iguaçu	World Heritage Site (natural or mixed)	Low Probability
BRA	23.78	Área De Proteção Ambiental Estadual Mestre Álvaro	Environmental Protection Area	Low Probability
BRA	9.13	Parque Estadual Do Forno Grande	Park	Low Probability
BRA	59.96	Parque Estadual Do Itacolomi	Park	Low Probability
BRA	38.38	Reserva Biológica De Araras	Biological Reserve	Low Probability
BRA	214.04	Parque Estadual Do Desengano	Park	Low Probability
BRA	3.04	Parque Estadual De Ibicatu	Park	Low Probability
BRA	1.31	Parque Estadual Do Rio Da Onça	Park	Low Probability
BRA	5.67	Parque Estadual De Campinhos	Park	Low Probability
BRA	11.08	Parque Estadual Do Caxambu	Park	Low Probability

BRA	839.08	Parque Estadual Da Serra Do Tabuleiro	Park	Low Probability
BRA	3.52	Reserva Biológica Do Ibirapuitã	Biological Reserve	Low Probability
BRA	49.74	Reserva Biológica Do Mato Grande	Biological Reserve	Low Probability
BRA	36.39	Parque Estadual Do Podocarpus	Park	Low Probability
BRA	682.24	Área De Proteção Ambiental De Petrópolis	Environmental Protection Area	Low Probability
BRA	77.57	Reserva Biológica União	Biological Reserve	Low Probability
BRA	0.06	Reserva Particular Do Patrimônio Natural Kahena	Natural Heritage Private Reserve	Low Probability
BRA	43.70	Estação Ecológica De Guaraqueçaba	Ecological Station	Low Probability
BRA	15.04	Reserva Biológica Do Córrego Grande	Biological Reserve	Low Probability
BRA	248.13	Reserva Biológica Do Tinguá	Biological Reserve	Low Probability
BRA	41.10	Reserva Biológica De Santa Isabel	Biological Reserve	Low Probability
BRA	326.47	Parque Nacional Da Chapada Dos Guimarães	Park	Low Probability
BRA	8,375.58	Parque Nacional Da Serra Do Divisor	Park	Low Probability
BRA	78.54	Reserva Biológica Estadual Do Aguai	Biological Reserve	Low Probability
BRA	91.81	Estação Ecológica De Águas Emendadas	Ecological Station	Low Probability
BRA	48.49	Reserva Biológica Da Serra Geral	Biological Reserve	Low Probability
BRA	2.81	Estação Ecológica De Bauru	Ecological Station	Low Probability
BRA	24.98	Estação Ecológica Chaúas	Ecological Station	Low Probability
BRA	0.82	Estação Ecológica Ibicatu	Ecological Station	Low Probability
BRA	22.06	Estação Ecológica De Itirapina	Ecological Station	Low Probability
BRA	90.00	Estação Ecológica Jataí	Ecological Station	Low Probability
BRA	1.54	Estação Ecológica De Ribeirão Preto	Ecological Station	Low Probability
BRA	31.64	Estação Ecológica De Santa Bárbara	Ecological Station	Low Probability
BRA	519.17	Parque Estadual Do Morro Do Chapéu	Park	Low Probability
BRA	121.59	Parque Estadual Da Serra De Caldas Novas	Park	Low Probability
BRA	326.11	Área De Proteção Ambiental De Cairuçu	Environmental Protection Area	Low Probability
BRA	244.97	Área De Proteção Ambiental De Mangaratiba	Environmental Protection Area	Low Probability
BRA	3,307.57	Kararaô	Indigenous Area	Low Probability

BRA	3.71	Estação Ecológica Do Tripuí	Ecological Station	Low Probability
BRA	316.39	Parque Nacional Da Serra Do Cipó	Park	Low Probability
BRA	1,065.66	Parque Nacional Da Serra Da Bocaina	Park	Low Probability
BRA	4,603.62	Floresta Nacional De Amapá	Forest	Low Probability
BRA	2,561.27	Floresta Nacional De Purus	Forest	Low Probability
BRA	8,651.24	Floresta Nacional De Tefé	Forest	Low Probability
BRA	1.45	Reserva Biológica Do Guará	Biological Reserve	Low Probability
BRA	4.96	Floresta Nacional De Mário Xavier	Forest	Low Probability
BRA	5.19	Floresta Nacional De Ibirama	Forest	Low Probability
BRA	13,199.42	Reserva De Desenvolvimento Sustentável Mamirauá	Sustainable Development Reserve	Low Probability
BRA	2.17	Parque Estadual Da Fonte Grande	Park	Low Probability
BRA	0.99	Estação Ecológica De Itapeva	Ecological Station	Low Probability
BRA	2,149.52	Parque Nacional Viruá	Park	Low Probability
BRA	4,731.67	Floresta Nacional De Humaitá	Forest	Low Probability
BRA	3,596.93	Parque Nacional Serra Da Mocidade	Park	Low Probability
BRA	226.94	Parque Nacional Do Descobrimento	Park	Low Probability
BRA	189.34	Parque Nacional Pau Brasil	Park	Low Probability
BRA	7,252.56	Floresta Nacional Altamira	Forest	Low Probability
BRA	3,912.58	Floresta Nacional De Carajás	Forest	Low Probability
BRA	2,130.93	Floresta Nacional De Itaituba I	Forest	Low Probability
BRA	149.19	Parque Nacional Restinga De Jurubatiba	Park	Low Probability
BRA	35.62	Reserva Biológica Augusto Ruschi	Biological Reserve	Low Probability
BRA	112.16	Floresta Nacional De Contendas Do Sincorá	Forest	Low Probability
BRA	0.89	Floresta Nacional De Ritópolis	Forest	Low Probability
BRA	3,502.39	Parque Nacional De Anavilhanas	Park	Low Probability
BRA	2.77	Estação Ecológica De Aracuri-Esmeralda	Ecological Station	Low Probability
BRA	1,035.37	Estação Ecológica De Maracá	Ecological Station	Low Probability
BRA	115.55	Estação Ecológica De Taiamã	Ecological Station	Low Probability

BRA	793.95	Estação Ecológica Rio Acre	Ecological Station	Low Probability
BRA	40.52	Reserva Biológica Guaribas	Biological Reserve	Low Probability
BRA	9,386.64	Reserva Biológica Do Uatumã	Biological Reserve	Low Probability
BRA	377.36	Área De Proteção Ambiental Carste Da Lagoa Santa	Environmental Protection Area	Low Probability
BRA	417.80	Área De Proteção Ambiental Serra Da Tabatinga	Environmental Protection Area	Low Probability
BRA	3,689.49	Floresta Nacional De Mapiá-Inauini	Forest	Low Probability
BRA	1,696.28	Floresta Nacional De Roraima	Forest	Low Probability
BRA	4,412.86	Floresta Nacional De Saracá-Taquera	Forest	Low Probability
BRA	1,965.04	Floresta Nacional De Tapirapé-Aquiri	Forest	Low Probability
BRA	2,046.32	Reserva Extrativista Rio Ouro Preto	Extractive Reserve	Low Probability
BRA	359.47	Parque Estadual Do Rio Doce	Park	Low Probability
BRA	15.07	Parque Estadual De Águas Quentes	Park	Low Probability
BRA	36.14	Reserva Biológica Culuene	Biological Reserve	Low Probability
BRA	18,727.56	Parque Estadual Serra Do Aracá	Park	Low Probability
BRA	4,085.58	Área De Proteção Ambiental De Presidente Figueiredo - Caverna Do Moroaga	Environmental Protection Area	Low Probability
BRA	24.19	Estação Ecológica Estadual Wenceslau Guimarães	Ecological Station	Low Probability
BRA	0.40	Arie Paranoá Sul	Area of Relevant Ecological Interest	Low Probability
BRA	149.70	Parque Estadual Serra Do Brigadeiro	Park	Low Probability
BRA	142.70	Área De Proteção Ambiental Cachoeira Das Andorinhas	Environmental Protection Area	Low Probability
BRA	0.74	Parque Estadual De Ibiporã	Park	Low Probability
BRA	1.81	Parque Estadual De Palmas	Park	Low Probability
BRA	3.05	Parque Estadual Do Penhasco Verde	Park	Low Probability
BRA	889.60	Estação Ecológica Serra Dos Três Irmãos	Ecological Station	Low Probability
BRA	241.50	Reserva Biológica Traçadal	Biological Reserve	Low Probability
BRA	591.37	Reserva Biológica Rio Ouro Preto	Biological Reserve	Low Probability
BRA	2,050.50	Parque Estadual De Guajará-Mirim	Park	Low Probability
BRA	3,802.43	Parque Estadual De Corumbiara	Park	Low Probability

BRA	364.39	Parque Estadual Serra Dos Reis	Park	Low Probability
BRA	406.97	Parque Estadual Intervalles	Park	Low Probability
BRA	979.66	Estação Ecológica Do Rio Roosevelt	Ecological Station	Low Probability
BRA	1,013.53	Reserva Extrativista Rio Preto-Jacundá	Extractive Reserve	Low Probability
BRA	3,462.46	Reserva Extrativista Rio Pacaás Novos	Extractive Reserve	Low Probability
BRA	319.96	Nukini	Indigenous Area	Low Probability
BRA	244.92	Poyanawa	Indigenous Area	Low Probability
BRA	256.54	Jaminawa do Igarapé Preto	Indigenous Area	Low Probability
BRA	288.65	Jaminawa Arara do Rio Bagé	Indigenous Area	Low Probability
BRA	606.46	Kaxinawá da Praia do Carapanã	Indigenous Area	Low Probability
BRA	862.54	Kampa do Rio Amonea	Indigenous Area	Low Probability
BRA	312.35	Kaxinawá Ashaninka do Rio Breu	Indigenous Area	Low Probability
BRA	894.21	Kaxinawá do Rio Jordão	Indigenous Area	Low Probability
BRA	1,423.71	Alto Tarauacá	Indigenous Area	Low Probability
BRA	2,329.23	Kampa e Isolados do Rio Envira	Indigenous Area	Low Probability
BRA	1,288.08	Kaxinawá do Rio Humaitá	Indigenous Area	Low Probability
BRA	874.60	Arara do Igarapé Humaitá	Indigenous Area	Low Probability
BRA	928.96	Rio Gregório	Indigenous Area	Low Probability
BRA	1.05	Kaxinawá Colônia Vinte e Sete	Indigenous Area	Low Probability
BRA	121.03	Igarapé do Caucho	Indigenous Area	Low Probability
BRA	455.70	Kulina Igarapé do Pau	Indigenous Area	Low Probability
BRA	258.08	Kaxinawá Nova Olinda	Indigenous Area	Low Probability
BRA	3,129.29	Mamoadate	Indigenous Area	Low Probability
BRA	790.89	Cabeceira do Rio Acre	Indigenous Area	Low Probability
BRA	2,621.60	Alto Rio Purus	Indigenous Area	Low Probability
BRA	1,763.65	Floresta Nacional De Macauã	Forest	Low Probability
BRA	62.90	Galibi	Indigenous Area	Low Probability
BRA	131.77	Área De Relevante Interesse Ecológica Javari Buriti	Area of Relevant Ecological Interest	Low Probability

BRA	583.95	Camicua	Indigenous Area	Low Probability
BRA	15,282.09	Deni	Indigenous Area	Low Probability
BRA	83.95	Gavião	Indigenous Area	Low Probability
BRA	11.90	Igarapé Grande	Indigenous Area	Low Probability
BRA	2,153.30	Ipixuna	Indigenous Area	Low Probability
BRA	1.36	Itaitinga	Indigenous Area	Low Probability
BRA	19.18	Jaquiri	Indigenous Area	Low Probability
BRA	50.94	Jatuarana	Indigenous Area	Low Probability
BRA	232.41	Katukina/Kaxinawá	Indigenous Area	Low Probability
BRA	1,462.90	Kaxarari	Indigenous Area	Low Probability
BRA	7,271.26	Kulina do Medio Juruá	Indigenous Area	Low Probability
BRA	239.36	Lago Aiapua	Indigenous Area	Low Probability
BRA	42.75	Lago do Beruri	Indigenous Area	Low Probability
BRA	94.85	Lauro Sodré	Indigenous Area	Low Probability
BRA	1,448.84	Seruini/Mariene	Indigenous Area	Low Probability
BRA	5.83	Meria	Indigenous Area	Low Probability
BRA	139.20	Miratu	Indigenous Area	Low Probability
BRA	3.34	Natal/Felicidade	Indigenous Area	Low Probability
BRA	10,490.15	Nhamundá/Mapuera	Indigenous Area	Low Probability
BRA	2,294.24	Nove de Janeiro	Indigenous Area	Low Probability
BRA	7.98	Padre	Indigenous Area	Low Probability
BRA	9.39	Paracuhuba	Indigenous Area	Low Probability
BRA	1,186.84	Paumari do Lago Marahã	Indigenous Area	Low Probability
BRA	3,469.83	Pirahã	Indigenous Area	Low Probability
BRA	11,856.33	Rio Biá	Indigenous Area	Low Probability
BRA	2.39	Recreio/São Félix	Indigenous Area	Low Probability
BRA	724.05	São Leopoldo	Indigenous Area	Low Probability
BRA	9.05	Tabocal	Indigenous Area	Low Probability



BRA	4,983.72	Tenharim Marmelos	Indigenous Area	Low Probability
BRA	68.13	Terra Vermelha	Indigenous Area	Low Probability
BRA	1,225.89	Betania	Indigenous Area	Low Probability
BRA	414.97	Tikúna de Feijoal	Indigenous Area	Low Probability
BRA	1,726.95	Évare II	Indigenous Area	Low Probability
BRA	5,486.82	Évare I	Indigenous Area	Low Probability
BRA	29.65	Tukuna Porto Espiritual	Indigenous Area	Low Probability
BRA	10.66	Tikuna de Santo Antonio	Indigenous Area	Low Probability
BRA	1,215.81	Vui-Uata-In	Indigenous Area	Low Probability
BRA	17.41	Trincheira	Indigenous Area	Low Probability
BRA	1,291.93	Uati-Paraná	Indigenous Area	Low Probability
BRA	48.56	Tukuna Umariçu	Indigenous Area	Low Probability
BRA	4,027.06	Uneixi	Indigenous Area	Low Probability
BRA	85,341.08	Vale do Javari	Indigenous Area	Low Probability
BRA	2,381.22	Zuruahã	Indigenous Area	Low Probability
BRA	0.49	Morro Branco	Indigenous Area	Low Probability
BRA	626.60	Bakairi	Indigenous Area	Low Probability
BRA	6,345.09	Capoto/Jarina	Indigenous Area	Low Probability
BRA	810.98	Erikbaktsa	Indigenous Area	Low Probability
BRA	1,688.34	Escondido	Indigenous Area	Low Probability
BRA	20.34	Estivadinho	Indigenous Area	Low Probability
BRA	98.54	Figueiras	Indigenous Area	Low Probability
BRA	455.51	Irantxe	Indigenous Area	Low Probability
BRA	1,544.86	Japuirá	Indigenous Area	Low Probability
BRA	47.69	Jarudore	Indigenous Reserve	Low Probability
BRA	449.97	Menku	Indigenous Area	Low Probability
BRA	108.08	Perigara	Indigenous Area	Low Probability
BRA	200.88	Rio Formoso	Indigenous Area	Low Probability

BRA	674.49	Sararé	Indigenous Area	Low Probability
BRA	1,477.32	Serra Morena	Indigenous Area	Low Probability
BRA	95.43	Tadarimana	Indigenous Area	Low Probability
BRA	290.08	Tereza Cristina	Indigenous Reserve	Low Probability
BRA	1,304.81	Tirecatinga	Indigenous Area	Low Probability
BRA	276.10	Umutina	Indigenous Area	Low Probability
BRA	4,098.28	Utiariti	Indigenous Area	Low Probability
BRA	2,406.69	Vale do Guaporé	Indigenous Area	Low Probability
BRA	7,905.80	Andirá-Marau	Indigenous Area	Low Probability
BRA	15,384.85	Baú	Indigenous Area	Low Probability
BRA	4,360.49	Xikrin do Rio Catete	Indigenous Area	Low Probability
BRA	32,833.94	Kayapó	Indigenous Area	Low Probability
BRA	1,108.35	Cayabi	Indigenous Area	Low Probability
BRA	628.90	Mãe Maria	Indigenous Area	Low Probability
BRA	41.37	Paquiçamba	Indigenous Area	Low Probability
BRA	1,249.50	Sai-Cinza	Indigenous Area	Low Probability
BRA	158.38	Funil	Indigenous Area	Low Probability
BRA	33.39	Xambioá	Indigenous Area	Low Probability
BRA	1,962.86	Igarapé Lourdes	Indigenous Area	Low Probability
BRA	478.54	Igarapé Ribeirão	Indigenous Area	Low Probability
BRA	1,530.07	Karipuna	Indigenous Area	Low Probability
BRA	897.22	Karitiana	Indigenous Area	Low Probability
BRA	1,077.73	Rio Mequens	Indigenous Area	Low Probability
BRA	1,159.75	Rio Guaporé	Indigenous Area	Low Probability
BRA	2,297.64	Roosevelt	Indigenous Area	Low Probability
BRA	181.85	Sagarana	Indigenous Area	Low Probability
BRA	2,477.97	Sete de Setembro	Indigenous Area	Low Probability
BRA	1,167.41	Tubarão Latunde	Indigenous Area	Low Probability

BRA	18,695.04	Uru-Eu-Wau-Wau	Indigenous Area	Low Probability
BRA	26.12	Ananás	Indigenous Area	Low Probability
BRA	76.67	Aningal	Indigenous Area	Low Probability
BRA	32.64	Anta	Indigenous Area	Low Probability
BRA	509.37	Araça	Indigenous Area	Low Probability
BRA	128.79	Barata Livramento	Indigenous Area	Low Probability
BRA	8.76	Bom Jesus	Indigenous Area	Low Probability
BRA	164.33	Boqueirão	Indigenous Area	Low Probability
BRA	44.68	Cajueiro	Indigenous Area	Low Probability
BRA	114.52	Canauanim	Indigenous Area	Low Probability
BRA	285.50	Malacacheta	Indigenous Area	Low Probability
BRA	46.34	Mangueira	Indigenous Area	Low Probability
BRA	55.47	Muriru	Indigenous Area	Low Probability
BRA	45.62	Pium	Indigenous Area	Low Probability
BRA	42.56	Raimundão	Indigenous Area	Low Probability
BRA	1,742.11	São Marcos - MT	Indigenous Reserve	Low Probability
BRA	59.77	Sucuba	Indigenous Area	Low Probability
BRA	130.02	Tabalascada	Indigenous Area	Low Probability
BRA	60.04	Truaru	Indigenous Area	Low Probability
BRA	49,304.21	Menkragnotí	Indigenous Area	Low Probability
BRA	33,731.50	Estação Ecológica Da Terra Do Meio	Ecological Station	Low Probability
BRA	3,249.02	Reserva Extrativista Riozinho Da Liberdade	Extractive Reserve	Low Probability
BRA	2,594.02	Floresta Nacional De Anauá	Forest	Low Probability
BRA	16.04	Floresta Nacional De Chapecó	Forest	Low Probability
BRA	243.52	Parque Nacional De Saint-Hilaire/Lange	Park	Low Probability
BRA	11.78	Reserva Extrativista Mandira	Extractive Reserve	Low Probability
BRA	0.65	Área De Relevante Interesse Ecológico Ilhas Queimada Grande E Queimada Pequena	Area of Relevant Ecological Interest	Low Probability

BRA	42.37	Floresta Nacional De Capão Bonito	Forest	Low Probability
BRA	53.85	Floresta Nacional De Ipanema	Forest	Low Probability
BRA	2.81	Floresta Nacional De Lorena	Forest	Low Probability
BRA	66.81	Estação Ecológica Mico Leão Preto	Ecological Station	Low Probability
BRA	11.99	Área De Relevante Interesse Ecológica Pé-De-Gigante	Area of Relevant Ecological Interest	Low Probability
BRA	769.76	Parque Nacional Da Serra Da Bodoquena	Park	Low Probability
BRA	4.49	Floresta Nacional De Pacotuba	Forest	Low Probability
BRA	14.26	Floresta Nacional De Goytacazes	Forest	Low Probability
BRA	2.03	Floresta Nacional De Paraopeba	Forest	Low Probability
BRA	28.17	Floresta Nacional De Rio Preto	Forest	Low Probability
BRA	128.41	Floresta Nacional De Cristópolis	Forest	Low Probability
BRA	751.26	Reserva Extrativista Do Rio Cautário	Extractive Reserve	Low Probability
BRA	2,835.00	Parque Nacional Da Serra Da Cutia	Park	Low Probability
BRA	1,061.12	Reserva Extrativista Barreiro Das Antas	Extractive Reserve	Low Probability
BRA	25.74	Área De Relevante Interesse Ecológica Seringal Nova Esperança	Area of Relevant Ecological Interest	Low Probability
BRA	211.48	Floresta Nacional De São Francisco	Forest	Low Probability
BRA	101.97	Reserva Extrativista Marinha Da Lagoa Do Jequiá	Extractive Reserve	Low Probability
BRA	2,315.54	Floresta Nacional De Santa Rosa Do Purus	Forest	Low Probability
BRA	7,553.42	Reserva Extrativista Do Cazumbá-Iracema	Extractive Reserve	Low Probability
BRA	61.32	Estação Ecológica De Murici	Ecological Station	Low Probability
BRA	1,541.33	Reserva Extrativista Alto Tarauacá	Extractive Reserve	Low Probability
BRA	758.75	Reserva Extrativista Lago Do Cuniã	Extractive Reserve	Low Probability
BRA	1,853.45	Estação Ecológica De Cuniã	Ecological Station	Low Probability
BRA	5,695.47	Floresta Nacional De Jatuarana	Forest	Low Probability
BRA	1.69	Floresta Nacional De Nísia Floresta	Forest	Low Probability
BRA	2.25	Floresta Nacional De Açu	Forest	Low Probability
BRA	3,043.11	Reserva Extrativista Do Lago Do Capanã Grande	Extractive Reserve	Low Probability
BRA	2,869.54	Reserva Extrativista Médio Juruá	Extractive Reserve	Low Probability

BRA	6.01	Reserva Extrativista Do Batoque	Extractive Reserve	Low Probability
BRA	6.61	Floresta Nacional De Sobral	Forest	Low Probability
BRA	1,780.40	Reserva Extrativista Baixo Juruá	Extractive Reserve	Low Probability
BRA	2,755.13	Reserva Extrativista Do Rio Jutai	Extractive Reserve	Low Probability
BRA	2,164.75	Floresta Nacional De Mulata	Forest	Low Probability
BRA	7,370.57	Reserva Extrativista Riozinho Do Anfrísio	Extractive Reserve	Low Probability
BRA	20.10	Floresta Nacional Da Mata Grande	Forest	Low Probability
BRA	1.51	Floresta Nacional De Pirai Do Sul	Forest	Low Probability
BRA	2,212.21	Floresta Nacional De Jacundá	Forest	Low Probability
BRA	761.38	Parque Nacional De Ilha Grande	Park	Low Probability
BRA	644.42	Reserva De Desenvolvimento Sustentável Itatupã-Baquiá	Sustainable Development Reserve	Low Probability
BRA	65.73	Estação Ecológica De Mata Preta	Ecological Station	Low Probability
BRA	128.10	Parque Nacional Das Araucárias	Park	Low Probability
BRA	1.68	Floresta Nacional De Palmares	Forest	Low Probability
BRA	38.02	Floresta Nacional De Irati	Forest	Low Probability
BRA	3.35	Floresta Nacional De Passa Quatro	Forest	Low Probability
BRA	4.86	Floresta Nacional De Silvânia	Forest	Low Probability
BRA	1.44	Floresta Nacional Do Ibura	Forest	Low Probability
BRA	7,403.99	Floresta Nacional Do Crepori	Forest	Low Probability
BRA	2,575.31	Floresta Nacional Do Trairão	Forest	Low Probability
BRA	8,628.90	Parque Nacional Do Jamxim	Park	Low Probability
BRA	5,381.25	Parque Nacional Do Rio Novo	Park	Low Probability
BRA	10,798.45	Floresta Nacional De Balata-Tufari	Forest	Low Probability
BRA	19.36	Estação Ecológica Da Guanabara	Ecological Station	Low Probability
BRA	87.16	Reserva Biológica Das Perobas	Biological Reserve	Low Probability
BRA	212.99	Parque Nacional Dos Campos Gerais	Park	Low Probability
BRA	149.30	Reserva Biológica Das Araucárias	Biological Reserve	Low Probability
BRA	165.94	Refúgio De Vida Silvestre Dos Campos De Palmas	Wildlife Refuge	Low Probability

BRA	3,989.90	Reserva Extrativista Rio Iriri	Extractive Reserve	Low Probability
BRA	8,496.88	Reserva Extrativista Do Rio Unini	Extractive Reserve	Low Probability
BRA	9,613.18	Parque Nacional Dos Campos Amazônicos	Park	Low Probability
BRA	1,337.07	Reserva Extrativista Arapixi	Extractive Reserve	Low Probability
BRA	19,573.23	Parque Nacional Do Juruena	Park	Low Probability
BRA	138.90	Área De Proteção Ambiental De Guapi-Mirim	Environmental Protection Area	Low Probability
BRA	6,935.57	Parque Estadual Chandless	Park	Low Probability
BRA	3.62	Monumento Natural Cachoeira Do Ferro Doido	Natural Monument	Low Probability
BRA	47.65	Área De Relevante Interesse Ecológico Nascente Do Rio De Contas	Area of Relevant Ecological Interest	Low Probability
BRA	73.99	Área De Relevante Interesse Ecológico Serra Do Orobó	Area of Relevant Ecological Interest	Low Probability
BRA	28.22	Parque Estadual Das Sete Passagens	Park	Low Probability
BRA	91.51	Parque Estadual Da Serra Do Conduru	Park	Low Probability
BRA	6.26	Parque Estadual Das Araucárias	Park	Low Probability
BRA	7.25	Parque Estadual Fritz Plaumann	Park	Low Probability
BRA	11.34	Parque Estadual Rio Canoas	Park	Low Probability
BRA	66.66	Parque Estadual Acarai	Park	Low Probability
BRA	171.62	Área De Proteção Ambiental Serra Da Jibóia	Environmental Protection Area	Low Probability
BRA	78.45	Área De Proteção Ambiental Do Salto Magessi	Environmental Protection Area	Low Probability
BRA	46.51	Área De Proteção Ambiental Serra São José	Environmental Protection Area	Low Probability
BRA	63.51	Reserva Biológica Jaíba	Biological Reserve	Low Probability
BRA	0.25	Área De Relevante Interesse Ecológico Águas De São João	Area of Relevant Ecological Interest	Low Probability
BRA	64.55	Estação Ecológica De Acauã	Ecological Station	Low Probability
BRA	0.71	Estação Ecológica De Água Limpa	Ecological Station	Low Probability
BRA	13.63	Estação Ecológica De Angatuba	Ecological Station	Low Probability
BRA	17.48	Estação Ecológica De Assis	Ecological Station	Low Probability
BRA	5.64	Estação Ecológica De Fechos	Ecological Station	Low Probability
BRA	3.10	Estação Ecológica De Corumbá	Ecological Station	Low Probability
BRA	60.41	Estação Ecológica Estadual Aratinga	Ecological Station	Low Probability

BRA	1.87	Estação Ecológica Mar De Espanha	Ecological Station	Low Probability
BRA	4.55	Estação Ecológica Mata Dos Ausentes	Ecological Station	Low Probability
BRA	9.88	Estação Ecológica De Mogi-Guaçu	Ecological Station	Low Probability
BRA	6.35	Estação Ecológica De Paranapanema	Ecological Station	Low Probability
BRA	13.12	Estação Ecológica De Santa Maria	Ecological Station	Low Probability
BRA	27.09	Floresta Estadual De Assis	Forest	Low Probability
BRA	223.38	Floresta Estadual Do Araguaia	Forest	Low Probability
BRA	22.22	Floresta Estadual Edmundo Navarro De Andrade	Forest	Low Probability
BRA	10.01	Parque Estadual De Itapeva	Park	Low Probability
BRA	90.50	Parque Estadual Do Aguapeí	Park	Low Probability
BRA	109.62	Parque Estadual Águas Do Cuiabá	Park	Low Probability
BRA	1.77	Parque Estadual Alberto Löfgren	Park	Low Probability
BRA	31.39	Parque Estadual Altamiro De Moura Pacheco	Park	Low Probability
BRA	32.55	Parque Estadual Da Campina Do Encantado	Park	Low Probability
BRA	590.10	Parque Estadual Cristalino	Park	Low Probability
BRA	0.77	Parque Estadual Mãe Bonifácia	Park	Low Probability
BRA	305.97	Parque Estadual Das Nascentes Do Rio Taquari	Park	Low Probability
BRA	110.07	Parque Estadual Serra Azul	Park	Low Probability
BRA	286.44	Parque Estadual Da Serra Dourada	Park	Low Probability
BRA	33.35	Parque Estadual De Paraúna	Park	Low Probability
BRA	46.63	Parque Estadual Do Araguaia	Park	Low Probability
BRA	66.57	Parque Estadual Do Boguaçu	Park	Low Probability
BRA	1,004.14	Parque Estadual Do Cantão	Park	Low Probability
BRA	7.88	Parque Estadual Do Guartelá	Park	Low Probability
BRA	742.24	Parque Estadual Das Várzeas Do Rio Ivinhema	Park	Low Probability
BRA	1,589.72	Parque Estadual Do Jalapão	Park	Low Probability
BRA	107.50	Parque Estadual Do Lajeado	Park	Low Probability
BRA	779.07	Parque Estadual Do Pantanal Do Rio Negro	Park	Low Probability

BRA	1.33	Parque Estadual Do Prosa	Park	Low Probability
BRA	77.13	Parque Estadual Do Rio Peixe	Park	Low Probability
BRA	1.77	Parque Estadual Matas Do Segredo	Park	Low Probability
BRA	953.29	Parque Estadual Do Xingu	Park	Low Probability
BRA	64.21	Parque Estadual Dom Osório Stoffel	Park	Low Probability
BRA	28.37	Parque Estadual Dos Pirineus	Park	Low Probability
BRA	20.63	Parque Estadual Das Furnas Do Bom Jesus	Park	Low Probability
BRA	283.91	Parque Estadual Grão Mogol	Park	Low Probability
BRA	19.78	Parque Estadual Do Juquery	Park	Low Probability
BRA	207.36	Parque Estadual Lagoa Do Cajueiro	Park	Low Probability
BRA	5.17	Parque Estadual Dos Mananciais De Campos Do Jordão	Park	Low Probability
BRA	153.68	Parque Estadual Mata Seca	Park	Low Probability
BRA	2.14	Parque Estadual Nova Baden	Park	Low Probability
BRA	65.21	Parque Estadual Pico Do Itambé	Park	Low Probability
BRA	51.75	Parque Estadual Rio Corrente	Park	Low Probability
BRA	121.85	Parque Estadual Rio Preto	Park	Low Probability
BRA	250.84	Parque Estadual Serra Do Papagaio	Park	Low Probability
BRA	41.02	Parque Estadual Serra Do Rola Moça	Park	Low Probability
BRA	137.47	Parque Estadual Sete Salões	Park	Low Probability
BRA	20.06	Parque Estadual Do Sumidouro	Park	Low Probability
BRA	810.08	Parque Estadual Tucumã	Park	Low Probability
BRA	255.62	Parque Estadual Verde Grande	Park	Low Probability
BRA	312.50	Parque Estadual Veredas Do Peruaçu	Park	Low Probability
BRA	250.32	Parque Estadual Da Serra Dos Martírios/Andorinhas	Park	Low Probability
BRA	2.72	Reserva Biológica Estadual Mata Paludosa	Biological Reserve	Low Probability
BRA	26.05	Refúgio De Vida Silvestre Banhado Dos Pachecos	Wildlife Refuge	Low Probability
BRA	0.20	Arie Do Bosque	Area of Relevant Ecological Interest	Low Probability
BRA	0.54	Reserva Biológica Do Cerradão	Biological Reserve	Low Probability



BRA	64.53	Área De Proteção Ambiental Da Serra Da Aratanha	Environmental Protection Area	Low Probability
BRA	79.74	Área De Proteção Ambiental De Gericinó/Mendanha	Environmental Protection Area	Low Probability
BRA	68.82	Área De Proteção Ambiental Da Bacia Do Rio Dos Frades	Environmental Protection Area	Low Probability
BRA	10.41	Parque Estadual Da Serra Da Concórdia	Park	Low Probability
BRA	32.59	Estação Ecológica Estadual De Guaxindiba	Ecological Station	Low Probability
BRA	23,035.30	Reserva De Desenvolvimento Sustentável Amanã	Sustainable Development Reserve	Low Probability
BRA	2,123.23	Reserva Extrativista Catuá-Ipixuna	Extractive Reserve	Low Probability
BRA	8,008.91	Reserva De Desenvolvimento Sustentável Piagaçu Purus	Sustainable Development Reserve	Low Probability
BRA	2,143.16	Reserva De Desenvolvimento Sustentável Rio Amapá	Sustainable Development Reserve	Low Probability
BRA	6,203.00	Reserva De Desenvolvimento Sustentável Uacari	Sustainable Development Reserve	Low Probability
BRA	24,219.27	Reserva De Desenvolvimento Sustentável Cujubim	Sustainable Development Reserve	Low Probability
BRA	4,234.62	Reserva De Desenvolvimento Sustentável Do Uatumã	Sustainable Development Reserve	Low Probability
BRA	4,499.79	Floresta Estadual Maúes	Forest	Low Probability
BRA	227.58	Reserva De Desenvolvimento Sustentável Canumã	Sustainable Development Reserve	Low Probability
BRA	270.52	Floresta Estadual Rio Urubu	Forest	Low Probability
BRA	5,683.19	Área De Proteção Ambiental Margem Esquerda Do Rio Negro-Setor Aturiá-Apuauzinho	Environmental Protection Area	Low Probability
BRA	559.37	Área De Proteção Ambiental Margem Esquerda Do Rio Negro-Setor Tarumã Açú-Tarumã Mirima	Environmental Protection Area	Low Probability
BRA	779.51	Parque Estadual Rio Negro Setor Sul	Park	Low Probability
BRA	0.53	Parque Estadual Sumáuma	Park	Low Probability
BRA	1,481.17	Parque Estadual Rio Negro Setor Norte	Park	Low Probability
BRA	3,287.45	Floresta Estadual Aripuanã	Forest	Low Probability
BRA	1,480.78	Reserva Extrativista Do Guariba	Extractive Reserve	Low Probability
BRA	833.13	Floresta Estadual Manicoré	Forest	Low Probability
BRA	1,108.06	Reserva De Desenvolvimento Sustentável Bararati	Sustainable Development Reserve	Low Probability
BRA	1,827.24	Floresta Estadual Apuí	Forest	Low Probability
BRA	4,810.52	Floresta Estadual Sucunduri	Forest	Low Probability
BRA	2,180.95	Reserva De Desenvolvimento Sustentável Aripuanã	Sustainable Development Reserve	Low Probability

BRA	95.12	Reserva Extrativista Maracatiara	Extractive Reserve	Low Probability
BRA	55.69	Reserva Extrativista Massaranduba	Extractive Reserve	Low Probability
BRA	89.29	Reserva Extrativista Angelim	Extractive Reserve	Low Probability
BRA	8.15	Reserva Extrativista Ipê	Extractive Reserve	Low Probability
BRA	30.58	Reserva Extrativista Sucupira	Extractive Reserve	Low Probability
BRA	25.68	Floresta Estadual De Rendimento Sustentado Cedro	Forest	Low Probability
BRA	24.52	Reserva Extrativista Mogno	Extractive Reserve	Low Probability
BRA	8.60	Reserva Extrativista Garrote	Extractive Reserve	Low Probability
BRA	179.23	Reserva Extrativista Aquariquara	Extractive Reserve	Low Probability
BRA	5.56	Reserva Extrativista Seringueira	Extractive Reserve	Low Probability
BRA	9.64	Reserva Extrativista Roxinho	Extractive Reserve	Low Probability
BRA	6.01	Reserva Extrativista Freijó	Extractive Reserve	Low Probability
BRA	14.50	Reserva Extrativista Piquiá	Extractive Reserve	Low Probability
BRA	99.24	Reserva Extrativista Castanheira	Extractive Reserve	Low Probability
BRA	18.15	Reserva Extrativista Do Itaúba	Extractive Reserve	Low Probability
BRA	4.56	Floresta Estadual De Rendimento Sustentado Gavião	Forest	Low Probability
BRA	11.53	Floresta Estadual De Rendimento Sustentado Periquito	Forest	Low Probability
BRA	112.21	Floresta Estadual De Rendimento Sustentado Mutum	Forest	Low Probability
BRA	10.86	Floresta Estadual De Rendimento Sustentado Araras	Forest	Low Probability
BRA	7.25	Floresta Estadual De Rendimento Sustentado Tucano	Forest	Low Probability
BRA	12.53	Reserva Extrativista Jatobá	Extractive Reserve	Low Probability
BRA	17.57	Reserva Extrativista Curralinho	Extractive Reserve	Low Probability
BRA	1,242.82	Reserva Extrativista Pedras Negras	Extractive Reserve	Low Probability
BRA	27.34	Área De Proteção Ambiental Da Lagoa Do Uruaú	Environmental Protection Area	Low Probability
BRA	0.31	Monumento Natural Das Falésias De Beberibe	Natural Monument	Low Probability
BRA	2,238.32	Parque Estadual Igarapés Do Juruena	Park	Low Probability
BRA	42,036.49	Estação Ecológica Do Grão Pará	Ecological Station	Low Probability
BRA	6,140.11	Floresta Estadual De Faro	Forest	Low Probability

BRA	31,435.71	Floresta Estadual Do Trombetas	Forest	Low Probability
BRA	4,392.41	Floresta Estadual De Iriri	Forest	Low Probability
BRA	15.03	Área De Proteção Ambiental Da Ilha Do Combu	Environmental Protection Area	Low Probability
BRA	80,030.90	Alto Rio Negro	Indigenous Area	Low Probability
BRA	6,688.18	Zo'e	Indigenous Area	Low Probability
BRA	304.61	Anaro	Indigenous Area	Low Probability
BRA	141.91	Moskow	Indigenous Area	Low Probability
BRA	109.91	Guató	Indigenous Area	Low Probability
BRA	818.96	Kulina do Rio Envira	Indigenous Area	Low Probability
BRA	805.84	Jaminaua/Envira	Indigenous Area	Low Probability
BRA	1,146.62	Arara do Rio Branco	Indigenous Area	Low Probability
BRA	1,397.35	Água Preta/Inari	Indigenous Area	Low Probability
BRA	1,508.85	Camadeni	Indigenous Area	Low Probability
BRA	1,347.83	São Domingos do Jacapari e Estação	Indigenous Area	Low Probability
BRA	2,607.97	Riozinho do Alto Envira	Indigenous Area	Low Probability
BRA	1,070.35	Rio Apaporis	Indigenous Area	Low Probability
BRA	199.09	Nova Esperança do Rio Jandiatuba	Indigenous Area	Low Probability
BRA	15.09	Bom Intento	Indigenous Area	Low Probability
BRA	217.76	Matintin	Indigenous Area	Low Probability
BRA	49.96	Porto Limoeiro	Indigenous Area	Low Probability
BRA	55.71	Prosperidade	Indigenous Area	Low Probability
BRA	19.36	Barro Alto	Indigenous Area	Low Probability
BRA	530.74	Maraitá	Indigenous Area	Low Probability
BRA	33.33	São Francisco do Canimari	Indigenous Area	Low Probability
BRA	12.65	Sapotal	Indigenous Area	Low Probability
BRA	207.53	Arara do Rio Amonia	Indigenous Area	Low Probability
BRA	1,155.18	Mawetek	Indigenous Area	Low Probability
BRA	219.55	Kampa do Igarapé Primavera	Indigenous Area	Low Probability

BRA	87.10	Kaxinawá do Baixo Rio Jordão	Indigenous Area	Low Probability
BRA	4,683.22	Inauini/Teuini	Indigenous Area	Low Probability
BRA	364.35	Cuiu-Cuiu	Indigenous Area	Low Probability
BRA	1,574.00	Mapari	Indigenous Area	Low Probability
BRA	80.05	Parana do Paricá	Indigenous Area	Low Probability
BRA	338.40	Espírito Santo	Indigenous Area	Low Probability
BRA	198.74	Acapuri de Cima	Indigenous Area	Low Probability
BRA	799.12	Kumaru do Lago Ualá	Indigenous Area	Low Probability
BRA	47.67	Porto Praia	Indigenous Area	Low Probability
BRA	85.86	Tupã-Supé	Indigenous Area	Low Probability
BRA	9.80	Marajai	Indigenous Area	Low Probability
BRA	125.28	Cajuhiri Atravessado	Indigenous Area	Low Probability
BRA	7.61	Fortaleza do Patauá	Indigenous Area	Low Probability
BRA	27.53	Fortaleza do Castanho	Indigenous Area	Low Probability
BRA	275.60	Rio Urubu	Indigenous Area	Low Probability
BRA	6.16	Patauá	Indigenous Area	Low Probability
BRA	6.53	Apipica	Indigenous Area	Low Probability
BRA	59.01	Paraná do Arauató	Indigenous Area	Low Probability
BRA	94.77	Rio Jumas	Indigenous Area	Low Probability
BRA	6.16	São Pedro	Indigenous Area	Low Probability
BRA	407.28	Arary	Indigenous Area	Low Probability
BRA	6,768.29	Hi Merimã	Indigenous Area	Low Probability
BRA	732.09	Apurinã do Igarapé Mucuim	Indigenous Area	Low Probability
BRA	1,656.19	Rio Pardo	Indigenous Area	Low Probability
BRA	4,749.50	Tenharim Marmelos (Gleba B)	Indigenous Area	Low Probability
BRA	296.49	Pinatuba	Indigenous Area	Low Probability
BRA	492.53	Setemã	Indigenous Area	Low Probability
BRA	103.63	Ariramba	Indigenous Area	Low Probability

BRA	120.30	Lago Jauari	Indigenous Area	Low Probability
BRA	63.26	Lago Capanã	Indigenous Area	Low Probability
BRA	506.22	Torá	Indigenous Area	Low Probability
BRA	473.89	Diahui	Indigenous Area	Low Probability
BRA	168.05	Kwazá do Rio São Pedro	Indigenous Area	Low Probability
BRA	261.70	Rio Omerê	Indigenous Area	Low Probability
BRA	17.79	Lagoa dos Brincos	Indigenous Area	Low Probability
BRA	216.66	Uirapuru	Indigenous Area	Low Probability
BRA	4,989.60	Panará	Indigenous Area	Low Probability
BRA	1,666.22	Kuruáya	Indigenous Area	Low Probability
BRA	1,785.45	Xipayá	Indigenous Area	Low Probability
BRA	2,220.95	Badjonkore	Indigenous Area	Low Probability
BRA	213.55	Las Casas	Indigenous Area	Low Probability
BRA	14.55	Karajá Santana do Araguaia	Indigenous Area	Low Probability
BRA	3.75	Maranduba	Indigenous Area	Low Probability
BRA	1,500.35	Wawi	Indigenous Area	Low Probability
BRA	519.13	Ubawawe	Indigenous Area	Low Probability
BRA	1,653.53	Maraiwatsede	Indigenous Area	Low Probability
BRA	1,676.68	Urubu Branco	Indigenous Area	Low Probability
BRA	126.78	Chão Preto	Indigenous Area	Low Probability
BRA	76.99	Krahó-Kanela	Indigenous Reserve	Low Probability
BRA	7.06	Karajá de Aruanã III	Indigenous Area	Low Probability
BRA	8.94	Karajá de Aruanã II	Indigenous Area	Low Probability
BRA	0.14	Karajá de Aruanã I	Indigenous Area	Low Probability
BRA	0.80	Carretão II	Indigenous Area	Low Probability
BRA	17.00	Carretão I	Indigenous Area	Low Probability
BRA	80.24	Massacara	Indigenous Area	Low Probability
BRA	9.82	Vargem Alegre	Indigenous Reserve	Low Probability

BRA	4.09	Imbiriba	Indigenous Area	Low Probability
BRA	34.19	Fazenda Guarani	Indigenous Area	Low Probability
BRA	20.04	Pirajuí	Indigenous Area	Low Probability
BRA	117.53	Serrinha	Indigenous Area	Low Probability
BRA	71.77	Arroio-Korá	Indigenous Area	Low Probability
BRA	2.17	Pilad Rebuá	Indigenous Area	Low Probability
BRA	363.07	Cachoeirinha	Indigenous Area	Low Probability
BRA	52.37	Limão Verde	Indigenous Area	Low Probability
BRA	29.37	Lalima	Indigenous Area	Low Probability
BRA	0.10	Buritizinho	Indigenous Area	Low Probability
BRA	93.22	Ñande Ru Marangatu	Indigenous Area	Low Probability
BRA	23.60	Pirakua	Indigenous Area	Low Probability
BRA	9.38	Guasuti	Indigenous Area	Low Probability
BRA	17.96	Taquaperi	Indigenous Reserve	Low Probability
BRA	87.97	Sete Cerros	Indigenous Area	Low Probability
BRA	40.26	Potrero Guaçu	Indigenous Area	Low Probability
BRA	12.72	Panambizinho	Indigenous Area	Low Probability
BRA	114.35	Guyraroká	Indigenous Area	Low Probability
BRA	5.35	Sucuriy	Indigenous Area	Low Probability
BRA	34.45	Dourados	Indigenous Reserve	Low Probability
BRA	97.46	Taquara	Indigenous Area	Low Probability
BRA	7.79	Rancho Jacaré	Indigenous Area	Low Probability
BRA	7.41	Guaimbé	Indigenous Area	Low Probability
BRA	24.28	Amambai	Indigenous Area	Low Probability
BRA	4.43	Jaguari	Indigenous Area	Low Probability
BRA	6.87	Aldeia Limão Verde	Indigenous Reserve	Low Probability
BRA	23.78	Jaguapiré	Indigenous Area	Low Probability
BRA	5.01	Jarara	Indigenous Area	Low Probability

BRA	18.86	Sassoró	Indigenous Reserve	Low Probability
BRA	25.76	Takuaraty/Yvykuarusu	Indigenous Area	Low Probability
BRA	19.05	Cerrito	Indigenous Area	Low Probability
BRA	94.87	Yvy-katu	Indigenous Area	Low Probability
BRA	12.39	Yvyporã Laranjinha	Indigenous Area	Low Probability
BRA	19.38	Ofayé-Xavante	Indigenous Area	Low Probability
BRA	2.64	Avá-Guarani do Ocoí	Indigenous Area	Low Probability
BRA	17.22	Tekoha Anetete	Indigenous Reserve	Low Probability
BRA	3.19	Icatu	Indigenous Area	Low Probability
BRA	13.55	São Jeronimo	Indigenous Area	Low Probability
BRA	37.60	Barão de Antonina	Indigenous Area	Low Probability
BRA	56.14	Apucarana	Indigenous Reserve	Low Probability
BRA	7.12	Vanuire	Indigenous Area	Low Probability
BRA	19.36	Araribá	Indigenous Area	Low Probability
BRA	27.42	Guarani do Araça'i	Indigenous Area	Low Probability
BRA	7.11	Rio dos Índios	Indigenous Area	Low Probability
BRA	2.91	Kaingang de Iráí	Indigenous Area	Low Probability
BRA	164.11	Nonoai/Rio da Várzea	Indigenous Area	Low Probability
BRA	2.91	Laranjinha	Indigenous Area	Low Probability
BRA	28.38	Inhacorá	Indigenous Area	Low Probability
BRA	43.73	Guarani do Aguapeu	Indigenous Area	Low Probability
BRA	186.96	Rio das Cobras	Indigenous Area	Low Probability
BRA	73.39	Boa Vista - PR	Indigenous Area	Low Probability
BRA	18.85	Faxinal	Indigenous Area	Low Probability
BRA	73.18	Ivai	Indigenous Area	Low Probability
BRA	13.53	Rio Areia	Indigenous Area	Low Probability
BRA	8.92	Morro Alto	Indigenous Area	Low Probability
BRA	32.93	Pindoty	Indigenous Area	Low Probability

BRA	44.53	Cacique Doble	Indigenous Area	Low Probability
BRA	155.89	Xapecó	Indigenous Area	Low Probability
BRA	38.03	Palmas	Indigenous Area	Low Probability
BRA	19.17	Toldo Imbu	Indigenous Area	Low Probability
BRA	23.20	Aldeia Kondá	Indigenous Reserve	Low Probability
BRA	9.68	Toldo Chimbanguê II	Indigenous Area	Low Probability
BRA	7.08	Guarani Votouro	Indigenous Area	Low Probability
BRA	33.61	Votouro	Indigenous Area	Low Probability
BRA	7.58	Rio dos Pardos	Indigenous Area	Low Probability
BRA	7.73	Ventarra	Indigenous Area	Low Probability
BRA	45.28	Ligeiro	Indigenous Area	Low Probability
BRA	6.00	Carreteiro	Indigenous Area	Low Probability
BRA	11.13	Monte Caseros	Indigenous Area	Low Probability
BRA	30.16	Pirai	Indigenous Area	Low Probability
BRA	21.71	Tarumã	Indigenous Area	Low Probability
BRA	0.59	Mbiguaçu	Indigenous Area	Low Probability
BRA	19.96	Morro dos Cavalos	Indigenous Area	Low Probability
BRA	15.80	Pau Brasil	Indigenous Area	Low Probability
BRA	0.57	Caieiras Velha II	Indigenous Area	Low Probability
BRA	0.02	Jaraguá	Indigenous Area	Low Probability
BRA	0.31	Guarani da Barragem	Indigenous Area	Low Probability
BRA	0.28	Krukutu	Indigenous Area	Low Probability
BRA	28.68	Rio Branco Itanhaém	Indigenous Area	Low Probability
BRA	85.41	Ribeirão Silveira	Indigenous Area	Low Probability
BRA	9.52	Boa Vista Sertão do Promirim	Indigenous Area	Low Probability
BRA	2.18	Guarani Araponga	Indigenous Area	Low Probability
BRA	0.85	Parati-Mirim	Indigenous Area	Low Probability
BRA	21.34	Guarani de Bracui	Indigenous Area	Low Probability



BRA	4.81	Peruíbe	Indigenous Area	Low Probability
BRA	12.13	Serra do Itatins	Indigenous Area	Low Probability
BRA	5.30	Itaóca	Indigenous Area	Low Probability
BRA	2.35	Salto Grande do Jacuí	Indigenous Area	Low Probability
BRA	18.53	Pacheca	Indigenous Area	Low Probability
BRA	2.84	Cantagalo	Indigenous Area	Low Probability
BRA	2.19	Guarani de Águas Brancas	Indigenous Area	Low Probability
BRA	22.68	Guarani Barra do Ouro	Indigenous Area	Low Probability
BRA	7.77	Varzinha	Indigenous Area	Low Probability
BRA	0.43	Capivari	Indigenous Area	Low Probability
BRA	75.55	Entre Serras	Indigenous Area	Low Probability
BRA	18.17	Kantaruré	Indigenous Area	Low Probability
BRA	83.83	Pankararu	Indigenous Area	Low Probability
BRA	6.63	Jeripancó	Indigenous Area	Low Probability
BRA	30.05	Floresta Nacional De Negreiros	Forest	Low Probability
BRA	350.03	Área De Proteção Ambiental De Macaé De Cima	Environmental Protection Area	Low Probability
BRA	59.60	Área De Proteção Ambiental Da Serra De Sapiatiba	Environmental Protection Area	Low Probability
BRA	11.88	Estação Ecológica Do Guaraguaçu	Ecological Station	Low Probability
BRA	45.03	Estação Ecológica Do Jardim Botânico	Ecological Station	Low Probability
BRA	3,468.61	Reserva Biológica Do Jaru	Biological Reserve	Low Probability
BRA	278.59	Reserva Biológica De Sooretama	Biological Reserve	Low Probability
BRA	4.91	Floresta Nacional De Assungui	Forest	Low Probability
BRA	232.62	Refúgio De Vida Silvestre De Una	Wildlife Refuge	Low Probability
BRA	8.99	Refúgio De Vida Silvestre Do Rio Dos Frades	Wildlife Refuge	Low Probability
BRA	8,127.47	Parque Nacional Nascentes Do Lago Jari	Park	Low Probability
BRA	6,042.29	Reserva Extrativista Do Médio Purús	Extractive Reserve	Low Probability
BRA	7,763.24	Reserva Extrativista Ituxí	Extractive Reserve	Low Probability
BRA	3,030.03	Reserva Extrativista Rio Xingu	Extractive Reserve	Low Probability

BRA	0.16	Parque Natural Municipal Do Paragem	Park	Low Probability
BRA	0.06	Parque Natural Municipal Morada Dos Corrêas	Park	Low Probability
BRA	0.01	Parque Natural Municipal Caixa D Água	Park	Low Probability
BRA	0.13	Parque Natural Municipal Verde Vale	Park	Low Probability
BRA	10.53	Parque Natural Municipal Da Serra Do Mendanha	Park	Low Probability
BRA	0.08	Parque Natural Municipal Fazenda Do Viegas	Park	Low Probability
BRA	0.07	Parque Natural Municipal Darke De Mattos	Park	Low Probability
BRA	0.03	Parque Natural Municipal Do Jardim Do Carmo	Park	Low Probability
BRA	0.08	Parque Natural Municipal Do Córrego Cumandaí	Park	Low Probability
BRA	19.23	Parque Natural Municipal De Piraputangas	Park	Low Probability
BRA	0.17	Parque Natural Municipal De Petrópolis	Park	Low Probability
BRA	1.68	Área De Relevante Interesse Ecológico Da Barra Do Rio Camaratuba	Area of Relevant Ecological Interest	Low Probability
BRA	4.71	Area De Proteção Ambiental Da Lagoa Verde	Environmental Protection Area	Low Probability
BRA	27.15	Apa Da Serra Dos Pretos Forros	Environmental Protection Area	Low Probability
BRA	53.88	Apa Da Pedra Branca	Environmental Protection Area	Low Probability
BRA	129.25	Reserva De Desenvolvimento Sustentável Estadual Ponta Do Tubarão	Sustainable Development Reserve	Low Probability
BRA	237.41	Apa Da Bacia Dos Ribeirões Do Gama E Cabeça De Veado	Environmental Protection Area	Low Probability
BRA	11.41	Arie Da Granja Do Ipê	Area of Relevant Ecological Interest	Low Probability
BRA	4.77	Arie Santuário De Vida Silvestre Do Riacho Fundo	Area of Relevant Ecological Interest	Low Probability
BRA	0.73	Arie Dom Bosco	Area of Relevant Ecological Interest	Low Probability
BRA	1.32	Arie Do Córrego Mato Grande	Area of Relevant Ecological Interest	Low Probability
BRA	2.09	Arie Do Torto	Area of Relevant Ecological Interest	Low Probability
BRA	0.55	Arie Cruls	Area of Relevant Ecological Interest	Low Probability
BRA	0.62	Arie Do Córrego Cabeceira Do Valo	Area of Relevant Ecological Interest	Low Probability
BRA	1,173.72	Área De Proteção Ambiental Da Bacia Hidrográfica Do Rio Machado	Environmental Protection Area	Low Probability
BRA	44.43	Floresta Estadual Do Uaimii	Forest	Low Probability
BRA	48.80	Estação Ecológica Do Rio Preto	Ecological Station	Low Probability

BRA	172.05	Área De Proteção Ambiental Rio Cênico Rotas Monçoeiras	Environmental Protection Area	Low Probability
BRA	101.28	Área De Proteção Ambiental Estrada Parque De Piraputanga	Environmental Protection Area	Low Probability
BRA	5,807.86	Reserva De Desenvolvimento Sustentável Do Juma	Sustainable Development Reserve	Low Probability
BRA	292.45	Monumento Natural Das Árvores Fossilizadas	Natural Monument	Low Probability
BRA	2.97	Estação Ecológica Do Barreiro Rico	Ecological Station	Low Probability
BRA	50.67	Reserva Biológica Estadual Do Sassafras	Biological Reserve	Low Probability
BRA	19.33	Parque Estadual Do Descoberto	Park	Low Probability
BRA	9.37	Parque Estadual Da Mata Atlântica	Park	Low Probability
BRA	7.83	Parque Estadual Campos Altos	Park	Low Probability
BRA	153.73	Parque Estadual Da Lapa Grande	Park	Low Probability
BRA	33.30	Parque Estadual Serra Da Candonga	Park	Low Probability
BRA	498.56	Parque Estadual Serra Nova E Talhado	Park	Low Probability
BRA	380.76	Parque Estadual Cunhambebe	Park	Low Probability
BRA	135.12	Parque Estadual Serra Do Intendente	Park	Low Probability
BRA	4.34	Reserva Biológica Do Rio Descoberto	Biological Reserve	Low Probability
BRA	21.86	Parque Estadual Pau Furado	Park	Low Probability
BRA	59.72	Parque Estadual Alto Do Cariri	Park	Low Probability
BRA	26.93	Refúgio Estadual De Vida Silvestre Mata Dos Muriquis	Wildlife Refuge	Low Probability
BRA	17.41	Parque Estadual De Montezuma	Park	Low Probability
BRA	562.18	Parque Estadual Caminho Dos Gerais	Park	Low Probability
BRA	2.25	Estação Ecológica Do Cercadinho	Ecological Station	Low Probability
BRA	1.42	Parque Estadual Serra Verde	Park	Low Probability
BRA	5.37	Reserva Biológica Do Gama	Biological Reserve	Low Probability
BRA	120.92	Parque Estadual Da Ilha Grande	Park	Low Probability
BRA	13.98	Parque Estadual Do Utinga	Park	Low Probability
BRA	0.18	Monumento Natural Do Rio Formoso	Natural Monument	Low Probability
BRA	2.39	Monumento Natural Da Gruta Do Lago Azul	Natural Monument	Low Probability
BRA	2,310.96	Estação Ecológica Do Jari	Ecological Station	Low Probability

BRA	4.37	Estação Ecológica De Paulo De Faria	Ecological Station	Low Probability
BRA	359.02	Parque Estadual Turístico Do Alto Do Ribeira	Park	Low Probability
BRA	0.67	Parque Estadual Da Ara	Park	Low Probability
BRA	22.19	Estação Ecológica Dos Caetetus	Ecological Station	Low Probability
BRA	82.05	Parque Estadual De Campos Do Jordão	Park	Low Probability
BRA	401.36	Parque Estadual Carlos Botelho	Park	Low Probability
BRA	50.65	Reserva Biológica De Poço Das Antas	Biological Reserve	Low Probability
BRA	4.92	Parque Estadual Do Jaraguá	Park	Low Probability
BRA	3,222.96	Parque Estadual Da Serra Do Mar	Park	Low Probability
BRA	20.65	Parque Estadual De Vassununga	Park	Low Probability
BRA	76.20	Parque Estadual Da Cantareira	Park	Low Probability
BRA	0.89	Estação Ecológica De Itapeti	Ecological Station	Low Probability
BRA	23.76	Reserva Biológica Do Córrego Do Veado	Biological Reserve	Low Probability
BRA	11.24	Estação Ecológica Do Seridó	Ecological Station	Low Probability
BRA	135.53	Parque Estadual Serra Das Araras	Park	Low Probability
BRA	6,157.97	Reserva Biológica Do Guaporé	Biological Reserve	Low Probability
BRA	2,238.62	Reserva Biológica Do Abufari	Biological Reserve	Low Probability
BRA	6.25	Reserva Biológica De Serra Negra	Biological Reserve	Low Probability
BRA	271.60	Estação Ecológica Da Serra Das Araras	Ecological Station	Low Probability
BRA	8.87	Toldo Pinhal	Indigenous Area	Low Probability
BRA	88.11	Taunay/Ipegue	Indigenous Area	Low Probability
BRA	20.89	Buriti	Indigenous Area	Low Probability
BRA	7.90	Guarani do Ribeirão Silveira	Indigenous Area	Low Probability
BRA	27.35	Cachoeirinha	Indigenous Reserve	Low Probability
BRA	2.48	Kariri-Xocó	Indigenous Area	Low Probability
BRA	16.70	Porto Lindo	Indigenous Area	Low Probability
BRA	279.42	Pequizal do Naruvôtu	Indigenous Area	Low Probability
BRA	1,871.30	Rio Gregório	Indigenous Area	Low Probability

BRA	10,539.54	Kayabi	Indigenous Area	Low Probability
BRA	1,822.73	Itixi Mitari	Indigenous Area	Low Probability
BRA	6.61	Xapecó (Pinhalzinho-Canhadao)	Indigenous Area	Low Probability
BRA	2.04	Boa Vista - AM	Indigenous Area	Low Probability
BRA	0.02	Jaraguá	Indigenous Area	Low Probability
BRA	6.06	Mundo Verde/Cachoeirinha	Indigenous Area	Low Probability
BRA	132.19	Lago do Correio	Indigenous Area	Low Probability
BRA	5,515.00	Uneiuxi	Indigenous Area	Low Probability
BRA	59.50	Krenrehé	Indigenous Reserve	Low Probability
BRA	359.97	Rio Doce State Park	Ramsar Site, Wetland of International Importance	Low Probability
BRA	1.49	Turé/Mariquita	Indigenous Area	Low Probability
BRA	0.14	Reserva Particular Do Patrimônio Natural Sítio Da Luz	Natural Heritage Private Reserve	Low Probability
BRA	16.17	Reserva Particular Do Patrimônio Natural Cristalino Iii	Natural Heritage Private Reserve	Low Probability
BRA	89.84	Reserva Particular Do Patrimônio Natural Santa Cecília Ii	Natural Heritage Private Reserve	Low Probability
BRA	0.02	Reserva Particular Do Patrimônio Natural Aguas Claras I	Natural Heritage Private Reserve	Low Probability
BRA	0.07	Reserva Particular Do Patrimônio Natural Bugio E Companhia	Natural Heritage Private Reserve	Low Probability
BRA	101.94	Parque Estadual De Itapetinga	Park	Low Probability
BRA	3.84	Parque Estadual Serra Do Sobrado	Park	Low Probability
BRA	16.60	Reserva Extrativista Taquari	Extractive Reserve	Low Probability
BRA	0.38	Parque Natural Municipal Do Manguezal De Itanguá	Park	Low Probability
BRA	9.97	Apa Represa Bairro Da Usina	Environmental Protection Area	Low Probability
BRA	0.07	Reserva Particular Do Patrimônio Natural Sete Flechas	Natural Heritage Private Reserve	Low Probability
BRA	8,815.57	Floresta Estadual De Tapauá	Forest	Low Probability
BRA	104.53	Monumento Natural Estadual Serra Das Torres	Natural Monument	Low Probability
BRA	3.55	Área De Proteção Ambiental Do Itapiracó	Environmental Protection Area	Low Probability
BRA	7.20	Estação Ecológica De Avaré	Ecological Station	Low Probability
BRA	20.09	Parque Estadual Do Limoeiro	Park	Low Probability

BRA	5.32	Refúgio De Vida Silvestre Mata Do Urucu	Wildlife Refuge	Low Probability
BRA	58.25	Área De Proteção Ambiental Serra Do Timóteo	Environmental Protection Area	Low Probability
BRA	42.88	Área De Proteção Ambiental Do Iguazú	Environmental Protection Area	Low Probability
BRA	0.12	Reserva Particular Do Patrimônio Natural Cara Da Onça	Natural Heritage Private Reserve	Low Probability
BRA	2.48	Reserva Particular Do Patrimônio Natural Ponte Do Baião	Natural Heritage Private Reserve	Low Probability
BRA	8.66	Apa Parque E Fazenda Do Carmo	Environmental Protection Area	Low Probability
BRA	0.51	Floresta Estadual Serra Dágua	Forest	Low Probability
BRA	0.07	Reserva Particular Do Patrimônio Natural Estância Rio Do Ouro	Natural Heritage Private Reserve	Low Probability
BRA	2.19	Parque Natural Municipal Fazenda Santa Cecília Do Ingá	Park	Low Probability
BRA	0.03	Reserva Particular Do Patrimônio Natural Meu Cantinho Reserva Particular Do Patrimônio Natural São Carlos Do Mato	Natural Heritage Private Reserve	Low Probability
BRA	0.24	Dentro	Natural Heritage Private Reserve	Low Probability
BRA	22.45	Rppn Mosquito	Natural Heritage Private Reserve	Low Probability
BRA	388.21	Apa Sapucaí Mirim	Environmental Protection Area	Low Probability
BRA	407.06	Parque Estadual Lagamar De Cananeia	Park	Low Probability
BRA	0.12	Reserva Particular Do Patrimônio Natural Fargo	Natural Heritage Private Reserve	Low Probability
BRA	2.10	Reserva Particular Do Patrimônio Natural Pianissoli	Natural Heritage Private Reserve	Low Probability
BRA	0.45	Reserva Particular Do Patrimônio Natural Cachoeira Da Fumaça	Natural Heritage Private Reserve	Low Probability
BRA	4.88	Reserva Particular Do Patrimônio Natural Xodó Do Vô Ruy	Natural Heritage Private Reserve	Low Probability
BRA	32.33	Apa Rio Pardinho E Rio Vermelho	Environmental Protection Area	Low Probability
BRA	8.89	Rds Lavras	Sustainable Development Reserve	Low Probability
BRA	8.67	Monumento Natural Municipal Serra Da Ferrugem	Natural Monument	Low Probability
BRA	37.12	Refúgio Estadual De Vida Silvestre Libélulas Da Serra De São José	Wildlife Refuge	Low Probability
BRA	0.10	Parque Natural Municipal Vista Alegre	Park	Low Probability
BRA	0.01	Reserva Particular Do Patrimônio Natural Florindo Vidas	Natural Heritage Private Reserve	Low Probability
BRA	0.17	Reserva Particular Do Patrimônio Natural Taquaral	Natural Heritage Private Reserve	Low Probability
BRA	0.10	Monumento Natural Estadual Vargem Da Pedra	Natural Monument	Low Probability
BRA	5.76	Estação Ecológica De Marília	Ecological Station	Low Probability

BRA	0.50	Reserva Particular Do Patrimônio Natural Boa Vista	Natural Heritage Private Reserve	Low Probability
BRA	29.72	Apa Cajati	Environmental Protection Area	Low Probability
BRA	63.69	Refúgio De Vida Silvestre Metr�pole Da Amaz�nia	Wildlife Refuge	Low Probability
BRA	2,540.92	Apa Sistema Cantareira	Environmental Protection Area	Low Probability
BRA	5.00	Reserva Particular Do Patrim�nio Natural Vale Do Sol Ii	Natural Heritage Private Reserve	Low Probability
BRA	1,029.79	Reserva De Desenvolvimento Sustent�vel Do Rio Negro	Sustainable Development Reserve	Low Probability
BRA	8.63	Parque Estadual Vale Do C�do	Park	Low Probability
BRA	4,196.77	Apa Serra Do Mar	Environmental Protection Area	Low Probability
BRA	754.44	�rea De Prote�o Ambiental Municipal Do Aric�-A�u	Environmental Protection Area	Low Probability
BRA	56.38	�rea De Prote�o Ambiental Do Rio Madeira	Environmental Protection Area	Low Probability
BRA	0.31	Reserva Particular Do Patrim�nio Natural Pau A Pique	Natural Heritage Private Reserve	Low Probability
BRA	415.08	Apa Silveiras	Environmental Protection Area	Low Probability
BRA	1,644.31	�rea De Prote�o Ambiental Sul-Rmbh	Environmental Protection Area	Low Probability
BRA	0.46	Reserva Particular Do Patrim�nio Natural Reserva Gargarullo	Natural Heritage Private Reserve	Low Probability
BRA	2.90	Ref�gio De Vida Silvestre Mata Da Usina S�o Jos�	Wildlife Refuge	Low Probability
BRA	3.46	Parque Natural Municipal De Jacarenema	Park	Low Probability
BRA	222.94	Area De Prote�o Ambiental De Campinas	Environmental Protection Area	Low Probability
BRA	12.86	Estac�o Ecol�gica De Ar�des	Ecological Station	Low Probability
BRA	653.49	Parque Estadual Charapucu	Park	Low Probability
BRA	3.45	Reserva De Desenvolvimento Sustent�vel Da Ilha Do Morro Do Amaral	Sustainable Development Reserve	Low Probability
BRA	0.85	Reserva Particular Do Patrim�nio Natural Vale Do Para�so	Natural Heritage Private Reserve	Low Probability
BRA	1.42	Parque Natural Municipal Vale Do Mulemb�	Park	Low Probability
BRA	404.92	�rea De Prote�o Ambiental Serra Dona Francisca	Environmental Protection Area	Low Probability
BRA	10.62	�rea De Prote�o Ambiental Munic�pal Manguezal Sul Da Serra	Environmental Protection Area	Low Probability
BRA	0.14	Parque Natural Municipal De Navegantes	Park	Low Probability
BRA	3,946.21	Reserva De Desenvolvimento Sustent�vel Igap�-A�u	Sustainable Development Reserve	Low Probability
BRA	1.41	Floresta Estadual S�o Judas Tadeu	Forest	Low Probability

BRA	6.39	Área De Proteção Ambiental Do Maciço Central	Environmental Protection Area	Low Probability
BRA	0.75	Reserva Particular Do Patrimônio Natural Mata Do Macuco	Natural Heritage Private Reserve	Low Probability
BRA	0.93	Reserva Particular Do Patrimônio Natural Fazenda Miosótis	Natural Heritage Private Reserve	Low Probability
BRA	1.64	Refúgio De Vida Silvestre Mata De Caraúna	Wildlife Refuge	Low Probability
		Reserva Particular Do Patrimônio Natural Estadual Córrego		
BRA	0.07	Cascata	Natural Heritage Private Reserve	Low Probability
BRA	33.31	Monumento Natural Municipal Do Pico Do Itaguapé	Natural Monument	Low Probability
BRA	0.36	Reserva Particular Do Patrimônio Natural Bozi	Natural Heritage Private Reserve	Low Probability
BRA	1.27	Monumento Natural Municipal Da Pedra Do Colégio	Natural Monument	Low Probability
BRA	0.02	Reserva Particular Do Patrimônio Natural Yara Brunini	Natural Heritage Private Reserve	Low Probability
BRA	0.29	Reserva Particular Do Patrimônio Natural Rancho Chapadão	Natural Heritage Private Reserve	Low Probability
BRA	0.07	Reserva Particular Do Patrimônio Natural Gotas Azuis	Natural Heritage Private Reserve	Low Probability
BRA	30.35	Reserva Particular Do Patrimônio Natural Cachoeiras Do São Bento	Natural Heritage Private Reserve	Low Probability
BRA	0.02	Reserva Particular Do Patrimônio Natural Caldeirão	Natural Heritage Private Reserve	Low Probability
BRA	0.52	Parque Estadual Zé Bolo Flô	Park	Low Probability
BRA	0.18	Reserva Particular Do Patrimônio Natural Lençóis	Natural Heritage Private Reserve	Low Probability
BRA	1.20	Reserva Particular Do Patrimônio Natural Debora	Natural Heritage Private Reserve	Low Probability
BRA	0.07	Reserva Particular Do Patrimônio Natural Olho D'água	Natural Heritage Private Reserve	Low Probability
BRA	4.42	Monumento Natural Estadual Serra Do Gambá	Natural Monument	Low Probability
BRA	21.78	Área De Proteção Ambiental Da Pedra Lisa	Environmental Protection Area	Low Probability
BRA	12.41	Rds Itapanhapima	Sustainable Development Reserve	Low Probability
BRA	5.09	Parque Natural Municipal Chapéu Das Águas	Park	Low Probability
BRA	221.12	Área De Proteção Ambiental Do Alto Iguacu	Environmental Protection Area	Low Probability
BRA	8.72	Estação Ecológica Municipal Ilha Do Lameirão	Ecological Station	Low Probability
BRA	0.04	Reserva Particular Do Patrimônio Natural Sítio Monte Alegre 1B	Natural Heritage Private Reserve	Low Probability
BRA	14.58	Monumento Natural Canyons E Corredeiras Do Rio Sono	Natural Monument	Low Probability
BRA	0.05	Parque Natural Municipal De Tabuazeiro	Park	Low Probability
BRA	0.16	Reserva Particular Do Patrimônio Natural Quero-Quero	Natural Heritage Private Reserve	Low Probability



BRA	27.19	Apa Planalto Do Turvo	Environmental Protection Area	Low Probability
BRA	0.53	Reserva Particular Do Patrimônio Natural Reserva Mato Grosso Ii	Natural Heritage Private Reserve	Low Probability
BRA	0.03	Parque Natural Municipal Peroba Rosa	Park	Low Probability
BRA	0.07	Reserva Particular Do Patrimônio Natural Xodó	Natural Heritage Private Reserve	Low Probability
BRA	0.03	Reserva Particular Do Patrimonio Natural Mutinga	Natural Heritage Private Reserve	Low Probability
BRA	0.60	Reserva Particular Do Patrimônio Natural Dois Peões	Natural Heritage Private Reserve	Low Probability
BRA	0.25	Parque Natural Municipal Três Coqueiros	Park	Low Probability
BRA	9.55	Reserva Particular Do Patrimônio Natural Rumo Ao Oeste	Natural Heritage Private Reserve	Low Probability
BRA	0.08	Reserva Particular Do Patrimônio Natural Boa Vista E Pharol	Natural Heritage Private Reserve	Low Probability
BRA	1.07	Parque Natural Municipal Dos Jatobás	Park	Low Probability
BRA	0.24	Reserva Particular Do Patrimônio Natural Refúgio Do Bugio	Natural Heritage Private Reserve	Low Probability
BRA	0.37	Parque Natural Municipal Freymund Germer	Park	Low Probability
BRA	0.15	Reserva Particular Do Patrimônio Natural Vovó Dindinha	Natural Heritage Private Reserve	Low Probability
BRA	1.31	Refúgio De Vida Silvestre Mata Do Contra-Açude	Wildlife Refuge	Low Probability
BRA	1,979.70	Reserva Extrativista Canutama	Extractive Reserve	Low Probability
BRA	6.77	Reserva Particular Do Patrimônio Natural Fazenda São Geraldo	Natural Heritage Private Reserve	Low Probability
BRA	0.06	Reserva Particular Do Patrimônio Natural Ribeira E Soledade	Natural Heritage Private Reserve	Low Probability
BRA	9.79	Reserva Particular Do Patrimônio Natural Douradinho	Natural Heritage Private Reserve	Low Probability
BRA	0.35	Parque Natural Municipal Do Intelecto	Park	Low Probability
BRA	1.66	Estação Ecológica Do Noroeste Paulista	Ecological Station	Low Probability
BRA	1.34	Parque Estadual Cerca Grande	Park	Low Probability
BRA	2.65	Reserva Particular Do Patrimônio Natural Renascer	Natural Heritage Private Reserve	Low Probability
BRA	3.93	Reserva Particular Do Patrimônio Natural Engelhardt	Natural Heritage Private Reserve	Low Probability
BRA	9.14	Parque Natural Municipal Do Curió	Park	Low Probability
BRA	0.39	Monumento Natural Experiência Da Jaguará	Natural Monument	Low Probability
BRA	6.71	Reserva Particular Do Patrimônio Natural Fazenda Nhumirim	Natural Heritage Private Reserve	Low Probability
BRA	31.56	Monumento Natural Estadual Da Pedra Do Baú	Natural Monument	Low Probability
BRA	0.18	Reserva Particular Do Patrimônio Natural Douglas Vieira Soares	Natural Heritage Private Reserve	Low Probability

BRA	16.64	Área De Proteção Ambiental Da Serra Da Bolívia	Environmental Protection Area	Low Probability
BRA	19.41	Floresta Estadual Pederneiras	Forest	Low Probability
BRA	0.02	Reserva Particular Do Patrimônio Natural Duas Pedras	Natural Heritage Private Reserve	Low Probability
BRA	3.56	Refúgio De Vida Silvestre Serra Do Cumaru	Wildlife Refuge	Low Probability
BRA	0.08	Reserva Particular Do Patrimônio Natural Passos	Natural Heritage Private Reserve	Low Probability
BRA	2,808.13	Apa Piracicaba Juquerí-Mirim Area Ii	Environmental Protection Area	Low Probability
BRA	0.21	Reserva Particular Do Patrimônio Natural Santa Clara	Natural Heritage Private Reserve	Low Probability
BRA	0.06	Reserva Particular Do Patrimônio Natural Soledade	Natural Heritage Private Reserve	Low Probability
BRA	1.18	Reserva Particular Do Patrimônio Natural Fazenda Sambaiba	Natural Heritage Private Reserve	Low Probability
BRA	80.57	Reserva Particular Do Patrimônio Natural Fazenda Santa Sofia	Natural Heritage Private Reserve	Low Probability
BRA	17.60	Reserva Particular Do Patrimônio Natural Peugeot-Onf-Brasil	Natural Heritage Private Reserve	Low Probability
BRA	0.10	Reserva Particular Do Patrimônio Natural Alto Da Serra	Natural Heritage Private Reserve	Low Probability
BRA	0.25	Rppn Sitio Manaca	Natural Heritage Private Reserve	Low Probability
BRA	2.92	Reserva Particular Do Patrimônio Natural Cabeceira Do Prata	Natural Heritage Private Reserve	Low Probability
BRA	85.36	Estação Ecológica Rio Flor Do Prado	Ecological Station	Low Probability
BRA	1.42	Parque Natural Municipal Da Caieira	Park	Low Probability
BRA	0.09	Reserva Particular Do Patrimônio Natural São José	Natural Heritage Private Reserve	Low Probability
BRA	5.39	Reserva Particular Do Patrimônio Natural Santo Antonio	Natural Heritage Private Reserve	Low Probability
BRA	0.02	Reserva Particular Do Patrimônio Natural Chalé Club Do Alambary	Natural Heritage Private Reserve	Low Probability
BRA	20.80	Reserva De Desenvolvimento Sustentável Municipal Piraque-Açú E Piraque-Mirim	Sustainable Development Reserve	Low Probability
BRA	0.24	Monumento Natural Estadual Várzea Da Lapa	Natural Monument	Low Probability
BRA	0.24	Reserva Particular Do Patrimônio Natural Cachoeirinha	Natural Heritage Private Reserve	Low Probability
BRA	0.11	Reserva Particular Do Patrimônio Natural Terra Do Sol E Da Lua	Natural Heritage Private Reserve	Low Probability
BRA	0.30	Reserva Particular Do Patrimônio Natural Rancho Tucano	Natural Heritage Private Reserve	Low Probability
BRA	222.11	Parque Estadual Nascentes Do Paranapanema	Park	Low Probability
BRA	20.15	Área De Proteção Ambiental Do Brilhante	Environmental Protection Area	Low Probability
BRA	341.79	Reserva Biológica Bom Jesus	Biological Reserve	Low Probability

BRA	0.06	Reserva Particular Do Patrimônio Natural Das Orquídeas	Natural Heritage Private Reserve	Low Probability
BRA	32.98	Monumento Natural Estadual Da Pedra Grande	Natural Monument	Low Probability
BRA	0.04	Rppn Pousada Campos Da Bocaina	Natural Heritage Private Reserve	Low Probability
BRA	151.18	Parque Estadual De Itaberaba	Park	Low Probability
BRA	4.50	Parque Natural Municipal Nascentes De Paranapiacaba	Park	Low Probability
BRA	184.84	Parque Estadual Da Serra Dos Montes Altos	Park	Low Probability
BRA	0.16	Reserva Particular Do Patrimônio Natural Rio Fundo	Natural Heritage Private Reserve	Low Probability
BRA	0.03	Reserva Particular Do Patrimônio Natural Remy Luiz Alves	Natural Heritage Private Reserve	Low Probability
BRA	0.12	Rppn Sitio Kon Tiki	Natural Heritage Private Reserve	Low Probability
BRA	4.49	Parque Natural Municipal Fazenda Do Carmo	Park	Low Probability
BRA	0.04	Area De Relevante Interesse Ecologico Parque Ambiental Antonio Danubio Lourenço Da Silva	Area of Relevant Ecological Interest	Low Probability
BRA	4.31	Reserva Particular Do Patrimônio Natural Cabeceira Da Lagoa	Natural Heritage Private Reserve	Low Probability
BRA	0.05	Reserva Particular Do Patrimônio Natural Nêga Fulô	Natural Heritage Private Reserve	Low Probability
BRA	1.41	Monumento Natural Estadual Gruta Rei Do Mato	Natural Monument	Low Probability
BRA	1.61	Reserva Particular Do Patrimônio Natural Alvorada Do Itaverá	Natural Heritage Private Reserve	Low Probability
BRA	288.87	Apa Campos Do Jordão	Environmental Protection Area	Low Probability
BRA	0.95	Parque Estadual Sítio Fundação	Park	Low Probability
BRA	1.72	Reserva Particular Do Patrimônio Natural Ponte De Pedra	Natural Heritage Private Reserve	Low Probability
BRA	0.73	Monumento Natural Estadual Peter Lund	Natural Monument	Low Probability
BRA	256.54	Área De Relevante Interesse Ecológico Japiim Pentecoste	Area of Relevant Ecological Interest	Low Probability
BRA	461.61	Apa Tietê	Environmental Protection Area	Low Probability
BRA	0.05	Reserva Particular Do Patrimônio Natural Belas Artes	Natural Heritage Private Reserve	Low Probability
BRA	2.07	Reserva Particular Do Patrimônio Natural Toca Da Onça	Natural Heritage Private Reserve	Low Probability
BRA	0.91	Monumento Natural Do Conjunto Espeleológico Do Morro Da Pedreira	Natural Monument	Low Probability
BRA	0.22	Reserva Particular Do Patrimônio Natural Jardim De Mukunda	Natural Heritage Private Reserve	Low Probability
BRA	43.97	Parque Natural Municipal Montanhas De Teresópolis	Park	Low Probability
BRA	690.88	Apa Ibitinga	Environmental Protection Area	Low Probability

BRA	0.12	Rppn Reserva Do Dadinho	Natural Heritage Private Reserve	Low Probability
BRA	0.05	Reserva Particular Do Patrimônio Natural Cisne Branco	Natural Heritage Private Reserve	Low Probability
BRA	93.16	Parque Estadual Restinga De Bertiooga	Park	Low Probability
BRA	0.04	Reserva Particular Do Patrimônio Natural Bei Cantoni Reserva Particular Do Patrimônio Natural Campo Escoteiro Geraldo	Natural Heritage Private Reserve	Low Probability
BRA	0.20	Hugo Nunes	Natural Heritage Private Reserve	Low Probability
BRA	0.17	Reserva Particular Do Patrimônio Natural Panapaná	Natural Heritage Private Reserve	Low Probability
BRA	11.27	Reserva Extrativista Ilha Do Tumba	Extractive Reserve	Low Probability
BRA	10.92	Área De Proteção Ambiental Municipal Tartarugas	Environmental Protection Area	Low Probability
BRA	0.88	Refúgio De Vida Silvestre Mata Serra Do Cotovelo	Wildlife Refuge	Low Probability
BRA	1,425.46	Apa Corumbataí Botucatu Tejupá Perimetro Tejupá	Environmental Protection Area	Low Probability
BRA	89.61	Área De Proteção Ambiental Bororé-Colônia	Environmental Protection Area	Low Probability
BRA	4.36	Parque Natural Municipal Do Monte Mochuara	Park	Low Probability
BRA	251.36	Área De Proteção Ambiental Municipal Do Capivari-Monos	Environmental Protection Area	Low Probability
BRA	1.16	Parque Natural Municipal Barão De Mauá	Park	Low Probability
BRA	0.92	Floresta Estadual De Guarulhos	Forest	Low Probability
BRA	9.45	Área De Proteção Ambiental Do Campo Grande	Environmental Protection Area	Low Probability
BRA	15,647.36	Área De Proteção Ambiental - Baixo Rio Branco	Environmental Protection Area	Low Probability
BRA	5.15	Parque Natural Municipal Das Andorinhas	Park	Low Probability
BRA	0.14	Reserva Particular Do Patrimônio Natural Pedra Branca	Natural Heritage Private Reserve	Low Probability
BRA	0.19	Reserva Particular Do Patrimônio Natural Lembrança	Natural Heritage Private Reserve	Low Probability
BRA	2,796.33	Reserva De Desenvolvimento Sustentavel Do Rio Madeira	Sustainable Development Reserve	Low Probability
BRA	0.04	Reserva Particular Do Patrimônio Natural Pouso Alto	Natural Heritage Private Reserve	Low Probability
BRA	0.09	Parque Natural Municipal Danziger Hof	Park	Low Probability
BRA	165.40	Reserva Particular Do Patrimônio Natural Poleiro Grande	Natural Heritage Private Reserve	Low Probability
BRA	0.93	Reserva Particular Do Patrimônio Natural Refúgio Do Guigó I E Ii	Natural Heritage Private Reserve	Low Probability
BRA	2.49	Parque Natural Municipal Da Serra De São Domingos	Park	Low Probability
BRA	0.28	Parque Natural Municipal Pedra Dos Olhos	Park	Low Probability

BRA	0.21	Parque Natural Municipal Da Biquinha	Park	Low Probability
BRA	0.59	Reserva Particular Do Patrimônio Natural Oitrem	Natural Heritage Private Reserve	Low Probability
BRA	75.23	Parque Estadual Serra Do Ouro Branco	Park	Low Probability
BRA	2.50	Área De Proteção Ambiental Municipal Do Morro Do Vilante	Environmental Protection Area	Low Probability
BRA	0.01	Area De Relevante Interesse Ecologico Museu Parque Seringal	Area of Relevant Ecological Interest	Low Probability
BRA	31.52	Area De Proteção Ambiental Municipal Serra Do Sambê	Environmental Protection Area	Low Probability
BRA	1.21	Parque Estadual Do Sítio Do Rangedor	Park	Low Probability
BRA	0.01	Reserva Particular Do Patrimônio Natural Itacolomy	Natural Heritage Private Reserve	Low Probability
BRA	0.22	Reserva Particular Do Patrimônio Natural Rancho Chapadao li	Natural Heritage Private Reserve	Low Probability
BRA	6.14	Parque Natural Municipal De Sertão	Park	Low Probability
BRA	8.58	Parque Natural Municipal Salão De Pedras	Park	Low Probability
BRA	0.97	Reserva Particular Do Patrimônio Natural Reserva Ecológica Vale Do Bugio	Natural Heritage Private Reserve	Low Probability
BRA	22.00	Monumento Natural Estadual Várzea Do Lageado E Serra Do Raio	Natural Monument	Low Probability
BRA	0.25	Reserva Particular Do Patrimônio Natural Dr. Carlos De Oliveira Ramos	Natural Heritage Private Reserve	Low Probability
BRA	1.87	Rppn Toca Da Paca	Natural Heritage Private Reserve	Low Probability
BRA	2,299.21	Parque Estadual Do Araguaiaa	Park	Low Probability
BRA	26.19	Área De Proteção Ambiental Municipal Do Monte Mochuara	Environmental Protection Area	Low Probability
BRA	0.31	Monumento Natural Estadual De Santo Antônio	Natural Monument	Low Probability
BRA	5.15	Reserva Particular Do Patrimônio Natural Fazenda Loanda	Natural Heritage Private Reserve	Low Probability
BRA	13.48	Refúgio De Vida Silvestre Matas Do Sistema Gurjaú	Wildlife Refuge	Low Probability
BRA	3.71	Parque Natural Municipal Do Cancão	Park	Low Probability
BRA	0.10	Parque Natural Municipal Ilha Das Capivaras/Sibara	Park	Low Probability
BRA	1,505.89	Floresta Estadual Canutama	Forest	Low Probability
BRA	0.08	Reserva Particular Do Patrimônio Natural Carpi	Natural Heritage Private Reserve	Low Probability
BRA	0.08	Reserva Particular Do Patrimônio Natural Monte Alegre 1A	Natural Heritage Private Reserve	Low Probability
BRA	1.36	Parque Natural Municipal Do Campo Grande	Park	Low Probability
BRA	0.64	Parque Natural Municipal Dom Luiz Gonzaga Fernandes	Park	Low Probability

BRA	5,095.98	Parque Estadual Do Matupiri	Park	Low Probability
BRA	0.22	Reserva Particular Do Patrimônio Natural Córrego Frio	Natural Heritage Private Reserve	Low Probability
BRA	7.41	Reserva De Desenvolvimento Sustentável Municipal Do Manguezal De Cariacica	Sustainable Development Reserve	Low Probability
BRA	17.30	Reserva De Desenvolvimento Sustentável Municipal Papagaio	Sustainable Development Reserve	Low Probability
BRA	0.33	Monumento Natural Estadual Lapa Vermelha	Natural Monument	Low Probability
BRA	0.03	Reserva Particular Do Patrimônio Natural Estela	Natural Heritage Private Reserve	Low Probability
BRA	300.19	Área De Proteção Ambiental Igarapé São Francisco	Environmental Protection Area	Low Probability
BRA	274.89	Refugio De Vida Silvestre Da Serra Dos Montes Altos	Wildlife Refuge	Low Probability
BRA	0.07	Parque Natural Municipal Gruta Da Onça	Park	Low Probability
BRA	2.58	Monumento Natural Morro De Santo Antônio	Natural Monument	Low Probability
BRA	1,142.02	Apa Piracicaba Juqueri Mirim Área I	Environmental Protection Area	Low Probability
BRA	32.17	Monumento Natural Estadual De Itatiaia	Natural Monument	Low Probability
BRA	0.08	Reserva Particular Do Patrimônio Natural Freisleben	Natural Heritage Private Reserve	Low Probability
BRA	0.07	Parque Natural Municipal Von Schilgen	Park	Low Probability
BRA	0.53	Parque Natural Municipal Da Cratera De Colônia	Park	Low Probability
BRA	4.98	Área De Relevante Interesse Ecológico Do Morro Do Iriú	Area of Relevant Ecological Interest	Low Probability
BRA	501.04	Apa Jundiá	Environmental Protection Area	Low Probability
BRA	10.88	Refúgio De Vida Silvestre Dos Morros Do Caraunã E Do Padre	Wildlife Refuge	Low Probability
BRA	23.74	Monumento Natural Estadual Serra Da Moeda	Natural Monument	Low Probability
BRA	0.03	Reserva Particular Do Patrimônio Natural Sítio Palmeiras	Natural Heritage Private Reserve	Low Probability
BRA	5.84	Parque Natural Municipal Do Trabiju	Park	Low Probability
BRA	7.95	Rppn Floresta Das Aguas Perenes	Natural Heritage Private Reserve	Low Probability
BRA	3.02	Reserva Particular Do Patrimônio Natural Reserva Ecológica De Guapiaçu	Natural Heritage Private Reserve	Low Probability
BRA	0.16	Reserva Particular Do Patrimônio Natural Olho D'Água	Natural Heritage Private Reserve	Low Probability
BRA	2.84	Refúgio De Vida Silvestre Mata De Miritiba	Wildlife Refuge	Low Probability
BRA	10.09	Parque Estadual Do Papagaio-Charão	Park	Low Probability
BRA	2.27	Refúgio De Vida Silvestre Mata De Bom Jardim	Wildlife Refuge	Low Probability

BRA	36.84	Reserva Particular Do Patrimônio Natural Fazenda São Pedro	Natural Heritage Private Reserve	Low Probability
BRA	38.44	Reserva Particular Do Patrimônio Natural Fazenda Caruara	Natural Heritage Private Reserve	Low Probability
BRA	0.15	Reserva Particular Do Patrimônio Natural Frilson Matheus Vieira	Natural Heritage Private Reserve	Low Probability
BRA	0.30	Reserva Particular Do Patrimônio Natural Woodstock	Natural Heritage Private Reserve	Low Probability
BRA	44.14	Reserva Biológica Do São Donato	Biological Reserve	Low Probability
BRA	0.16	Reserva Particular Do Patrimônio Natural Agulhas Negras	Natural Heritage Private Reserve	Low Probability
BRA	51.77	Área De Proteção Ambiental Lago Do Amapá	Environmental Protection Area	Low Probability
BRA	6.92	Reserva Biológica Municipal Da Mata Do Bispo	Biological Reserve	Low Probability
BRA	0.19	Reserva Particular Do Patrimônio Natural Sítio Serra Negra	Natural Heritage Private Reserve	Low Probability
BRA	0.03	Reserva Particular Do Patrimônio Natural Macaco Barbado	Natural Heritage Private Reserve	Low Probability
BRA	0.21	Reserva Particular Do Patrimônio Natural Simone	Natural Heritage Private Reserve	Low Probability
BRA	0.12	Reserva Particular Do Patrimônio Natural Verbicaro	Natural Heritage Private Reserve	Low Probability
BRA	38.73	Reserva Particular Do Patrimônio Natural Fazenda Santo Antônio-Lote 1 C	Natural Heritage Private Reserve	Low Probability
BRA	0.36	Parque Natural Municipal Dos Puris	Park	Low Probability
BRA	935.87	Apa Itupararanga	Environmental Protection Area	Low Probability
BRA	0.63	Refúgio De Vida Silvestre Engenho Moreninho	Wildlife Refuge	Low Probability
BRA	1,770.13	Reserva De Desenvolvimento Sustentável Do Matupiri	Sustainable Development Reserve	Low Probability
BRA	1.25	Reserva Particular Do Patrimônio Natural Madeiras	Natural Heritage Private Reserve	Low Probability
BRA	0.15	Reserva Particular Do Patrimônio Natural Grota Do Sossego	Natural Heritage Private Reserve	Low Probability
BRA	43.99	Parque Estadual Do Mendanha	Park	Low Probability
BRA	0.38	Parque Natural Municipal Estoril - Virgílio Simionato	Park	Low Probability
BRA	82.49	Parque Estadual Da Lagoa Do Açú	Park	Low Probability
BRA	0.41	Reserva Particular Do Patrimônio Natural Sítio Da Luz	Natural Heritage Private Reserve	Low Probability
BRA	23.42	Parque Estadual De Sagarana	Park	Low Probability
BRA	5.13	Estação Ecológica Fernandes Pinheiro	Ecological Station	Low Probability
BRA	32.67	Reserva Biológica Estadual Da Praia Do Sul	Biological Reserve	Low Probability
BRA	19.00	Reserva De Desenvolvimento Sustentável Do Aventureiro	Sustainable Development Reserve	Low Probability

BRA	35.36	Parque Estadual De Itaúnas	Park	Low Probability
BRA	12.16	Estação Ecológica Rio Dos Touros	Ecological Station	Low Probability
BRA	2.53	Floresta Estadual Do Passa Dois	Forest	Low Probability
BRA	0.34	Área De Relevante Interesse Ecológico Da Serra Do Tigre	Area of Relevant Ecological Interest	Low Probability
BRA	1.67	Reserva Particular Do Patrimônio Natural Da Cabeceira Do Cafôfo	Natural Heritage Private Reserve	Low Probability
BRA	2.20	Reserva Particular Do Patrimônio Natural Almirante Renato De Miranda Monteiro	Natural Heritage Private Reserve	Low Probability
BRA	10.75	Monumento Natural Estadual Pico Do Ibituruna	Natural Monument	Low Probability
BRA	0.18	Reserva Particular Do Patrimônio Natural Fazenda Minas Gerais	Natural Heritage Private Reserve	Low Probability
BRA	1.06	Parque Natural Municipal Parque Florestal De Sinop	Park	Low Probability
BRA	0.03	Reserva Particular Do Patrimônio Natural Canto Dos Pássaros Ii	Natural Heritage Private Reserve	Low Probability
BRA	0.23	Reserva Particular Do Patrimônio Natural Ronco Do Bugio	Natural Heritage Private Reserve	Low Probability
BRA	1.03	Reserva Particular Do Patrimônio Natural Campos Novos	Natural Heritage Private Reserve	Low Probability
BRA	0.34	Reserva Particular Do Patrimônio Natural Cachoeira	Natural Heritage Private Reserve	Low Probability
BRA	0.21	Reserva Particular Do Patrimônio Natural Estadual Das Cascatas	Natural Heritage Private Reserve	Low Probability
BRA	0.31	Reserva Particular Do Patrimônio Natural Gibeão	Natural Heritage Private Reserve	Low Probability
BRA	55.12	Reserva Particular Do Patrimônio Natural Estância Caiman	Natural Heritage Private Reserve	Low Probability
BRA	0.09	Reserva Particular Do Patrimônio Natural Mata Do Professor Baptista	Natural Heritage Private Reserve	Low Probability
BRA	0.54	Reserva Particular Do Patrimônio Natural Bom Sossego Ii	Natural Heritage Private Reserve	Low Probability
BRA	0.75	Reserva Particular Do Patrimônio Natural Rio Do Brasil Iv	Natural Heritage Private Reserve	Low Probability
BRA	0.02	Reserva Particular Do Patrimônio Natural Santuário Rã-Bugio I	Natural Heritage Private Reserve	Low Probability
BRA	2.67	Reserva Particular Do Patrimônio Natural Da Unisc	Natural Heritage Private Reserve	Low Probability
BRA	0.41	Reserva Particular Do Patrimônio Natural Natura Mater	Natural Heritage Private Reserve	Low Probability
BRA	0.29	Reserva Particular Do Patrimônio Natural Buraco Das Araras	Natural Heritage Private Reserve	Low Probability
BRA	0.44	Reserva Particular Do Patrimônio Natural Ave Natura	Natural Heritage Private Reserve	Low Probability
BRA	0.89	Reserva Particular Do Patrimônio Natural Rio Do Brasil I	Natural Heritage Private Reserve	Low Probability
BRA	1.36	Reserva Particular Do Patrimônio Natural Reserva Fazenda Bonito De Cima Vii	Natural Heritage Private Reserve	Low Probability



BRA	492.87	Parque Nacional Guaricana	Park	Low Probability
BRA	3.26	Reserva Particular Do Patrimônio Natural Catedral Do Jalapão	Natural Heritage Private Reserve	Low Probability
BRA	0.18	Reserva Particular Do Patrimônio Natural Fazenda Suspiro	Natural Heritage Private Reserve	Low Probability
BRA	2.63	Reserva Particular Do Patrimônio Natural Serra Das Almas De Rio De Contas	Natural Heritage Private Reserve	Low Probability
BRA	125.52	Reserva Particular Do Patrimônio Natural Fazenda Lageado	Natural Heritage Private Reserve	Low Probability
BRA	3.56	Reserva Biológica De Pinheiro Grosso	Biological Reserve	Low Probability
BRA	0.13	Reserva Particular Do Patrimônio Natural Mãe Da Mata	Natural Heritage Private Reserve	Low Probability
BRA	0.14	Reserva Particular Do Patrimônio Natural Águas Claras	Natural Heritage Private Reserve	Low Probability
BRA	1.54	Reserva Particular Do Patrimônio Natural Reserva Leão Da Montanha	Natural Heritage Private Reserve	Low Probability
BRA	0.06	Reserva Particular Do Patrimônio Natural Grutinha	Natural Heritage Private Reserve	Low Probability
BRA	0.15	Reserva Particular Do Patrimônio Natural Aurora Natura	Natural Heritage Private Reserve	Low Probability
BRA	1.50	Reserva Particular Do Patrimônio Natural Mata Da Califórnia	Natural Heritage Private Reserve	Low Probability
BRA	0.04	Reserva Particular Do Patrimônio Natural Marie Camille	Natural Heritage Private Reserve	Low Probability
BRA	0.22	Reserva Particular Do Patrimônio Natural Fazenda Santa Helena - Rn	Natural Heritage Private Reserve	Low Probability
BRA	0.19	Reserva Particular Do Patrimônio Natural Ilha Encantada	Natural Heritage Private Reserve	Low Probability
BRA	0.07	Reserva Particular Do Patrimônio Natural Reserva Fazenda Bonito De Cima li	Natural Heritage Private Reserve	Low Probability
BRA	2.78	Parque Natural Municipal Jaceguava	Park	Low Probability
BRA	0.15	Reserva Particular Do Patrimônio Natural Estadual Rio Da Prata Bugiu	Natural Heritage Private Reserve	Low Probability
BRA	0.03	Reserva Particular Do Patrimônio Natural Santuário Rã-Bugio li	Natural Heritage Private Reserve	Low Probability
BRA	4.50	Monumento Natural Do Itabira	Natural Monument	Low Probability
BRA	2.28	Reserva Particular Do Patrimônio Natural Reserva Terravista I	Natural Heritage Private Reserve	Low Probability
BRA	11.56	Reserva Particular Do Patrimônio Natural Emilio Fiorentino Battistella	Natural Heritage Private Reserve	Low Probability
BRA	2.68	Parque Natural Municipal Da Mata Atlântica Aldeense	Park	Low Probability
BRA	3.92	Reserva Particular Do Patrimônio Natural Reserva Maria Vicentini	Natural Heritage Private Reserve	Low Probability

## Lopes

BRA	1.46	Reserva Particular Do Patrimônio Natural Rio Da Barra	Natural Heritage Private Reserve	Low Probability
BRA	0.28	Reserva Particular Do Patrimônio Natural Canto Dos Pássaros	Natural Heritage Private Reserve	Low Probability
BRA	0.59	Reserva Particular Do Patrimônio Natural Curucaca 4	Natural Heritage Private Reserve	Low Probability
BRA	3.00	Reserva Particular Do Patrimônio Natural Fazenda Não Me Deixes	Natural Heritage Private Reserve	Low Probability
BRA	0.16	Reserva Particular Do Patrimônio Natural Portal Das Nascentes	Natural Heritage Private Reserve	Low Probability
BRA	4.01	Reserva Particular Do Patrimônio Natural Rio Do Brasil Ii	Natural Heritage Private Reserve	Low Probability
BRA	0.27	Reserva Particular Do Patrimônio Natural Samuel Nobre	Natural Heritage Private Reserve	Low Probability
BRA	0.12	Reserva Particular Do Patrimônio Natural Brumadinho	Natural Heritage Private Reserve	Low Probability
BRA	0.54	Reserva Particular Do Patrimônio Natural Raso Do Mandi	Natural Heritage Private Reserve	Low Probability
BRA	0.45	Reserva Particular Do Patrimônio Natural Canto Da Araponga	Natural Heritage Private Reserve	Low Probability
BRA	0.24	Reserva Particular Do Patrimônio Natural Curucaca 2	Natural Heritage Private Reserve	Low Probability
BRA	0.24	Reserva Particular Do Patrimônio Natural Dona Benta E Seu Caboclo	Natural Heritage Private Reserve	Low Probability
BRA	0.21	Reserva Particular Do Patrimônio Natural Mata Dos Jacus - Resgate Vi	Natural Heritage Private Reserve	Low Probability
BRA	0.21	Reserva Particular Do Patrimônio Natural Reserva Córrego Vermelho	Natural Heritage Private Reserve	Low Probability
BRA	0.39	Reserva Particular Do Patrimônio Natural Vale Das Arapongas - Resgate Ii	Natural Heritage Private Reserve	Low Probability
BRA	0.41	Reserva Particular Do Patrimônio Natural Irmãos Satelis	Natural Heritage Private Reserve	Low Probability
BRA	0.32	Reserva Particular Do Patrimônio Natural Curucaca 1	Natural Heritage Private Reserve	Low Probability
BRA	22.84	Refúgio De Vida Silvestre Estadual Macaúbas	Wildlife Refuge	Low Probability
BRA	10.36	Refúgio De Vida Silvestre Estadual Serra Das Aroeiras	Wildlife Refuge	Low Probability
BRA	0.15	Reserva Particular Do Patrimônio Natural Rincão Das Flores	Natural Heritage Private Reserve	Low Probability
BRA	0.27	Reserva Particular Do Patrimônio Natural José Abdon Malta Marques	Natural Heritage Private Reserve	Low Probability
BRA	0.45	Reserva Particular Do Patrimônio Natural Porto Franco	Natural Heritage Private Reserve	Low Probability
BRA	0.14	Reserva Particular Do Patrimônio Natural Pirangy	Natural Heritage Private Reserve	Low Probability
BRA	0.06	Reserva Particular Do Patrimônio Natural Reserva Fazenda Bonito De Cima Iii	Natural Heritage Private Reserve	Low Probability

BRA	1.00	Reserva Particular Do Patrimônio Natural Prima Luna	Natural Heritage Private Reserve	Low Probability
BRA	0.05	Reserva Particular Do Patrimônio Natural Sítio Azul	Natural Heritage Private Reserve	Low Probability
BRA	0.11	Reserva Particular Do Patrimônio Natural Lagoa Encantada Do Morro Da Lucrecia	Natural Heritage Private Reserve	Low Probability
BRA	0.12	Reserva Particular Do Patrimônio Natural Reserva Fazenda Recanto Das Águas Claras	Natural Heritage Private Reserve	Low Probability
BRA	0.35	Reserva Particular Do Patrimônio Natural Reserva Serra Do Caramandu	Natural Heritage Private Reserve	Low Probability
BRA	0.54	Reserva Particular Do Patrimônio Natural Rio Do Brasil V	Natural Heritage Private Reserve	Low Probability
BRA	2.00	Reserva Particular Do Patrimônio Natural Luizinho Alencar	Natural Heritage Private Reserve	Low Probability
BRA	2.12	Reserva Particular Do Patrimônio Natural Odir Zanelatto	Natural Heritage Private Reserve	Low Probability
BRA	6.17	Área De Proteção Ambiental Waldeir Gonçalves - Serra Do Itaóca	Environmental Protection Area	Low Probability
BRA	5.52	Reserva Particular Do Patrimônio Natural Esperança	Natural Heritage Private Reserve	Low Probability
BRA	0.08	Reserva Particular Do Patrimônio Natural Reserva Cultura Permanente	Natural Heritage Private Reserve	Low Probability
BRA	0.42	Reserva Particular Do Patrimônio Natural Reserva Maragato	Natural Heritage Private Reserve	Low Probability
BRA	8.31	Parque Natural Municipal Veredas Dos Carajás	Park	Low Probability
BRA	0.36	Reserva Particular Do Patrimônio Natural Taipa Rio Do Couro	Natural Heritage Private Reserve	Low Probability
BRA	0.67	Reserva Particular Do Patrimônio Natural Passarim Ii	Natural Heritage Private Reserve	Low Probability
BRA	3.63	Reserva Particular Do Patrimônio Natural Dunas De Santo Antônio	Natural Heritage Private Reserve	Low Probability
BRA	2.91	Reserva Particular Do Patrimônio Natural Reserva Siriema	Natural Heritage Private Reserve	Low Probability
BRA	5.24	Área De Proteção Ambiental Monte Urubu	Environmental Protection Area	Low Probability
BRA	3.90	Reserva Particular Do Patrimônio Natural Nascentes Do Rio Araguaia	Natural Heritage Private Reserve	Low Probability
BRA	0.23	Reserva Particular Do Patrimônio Natural Rio Vermelho	Natural Heritage Private Reserve	Low Probability
BRA	0.01	Reserva Particular Do Patrimônio Natural Pé Da Laje	Natural Heritage Private Reserve	Low Probability
BRA	1.76	Parque Natural Municipal Do Banhado	Park	Low Probability
BRA	7.56	Reserva Particular Do Patrimônio Natural Fazenda Salobro	Natural Heritage Private Reserve	Low Probability
BRA	0.79	Reserva Particular Do Patrimônio Natural Das Dunas	Natural Heritage Private Reserve	Low Probability
BRA	6,662.06	Estação Ecológica Alto Maués	Ecological Station	Low Probability

BRA	0.06	Reserva Particular Do Patrimônio Natural Reserva Fazenda São Miguel Ii	Natural Heritage Private Reserve	Low Probability
BRA	3.43	Reserva Particular Do Patrimônio Natural Fazenda Calixto	Natural Heritage Private Reserve	Low Probability
BRA	0.23	Reserva Particular Do Patrimônio Natural Klagesi	Natural Heritage Private Reserve	Low Probability
BRA	0.18	Reserva Particular Do Patrimônio Natural Pilões	Natural Heritage Private Reserve	Low Probability
BRA	0.34	Reserva Particular Do Patrimônio Natural Fazenda São Miguel	Natural Heritage Private Reserve	Low Probability
BRA	0.29	Parque Natural Municipal Felisberto Neves	Park	Low Probability
BRA	0.78	Reserva Particular Do Patrimônio Natural Curucaca 3	Natural Heritage Private Reserve	Low Probability
BRA	63.13	Reserva Particular Do Patrimônio Natural Emilio Einsfeld Filho	Natural Heritage Private Reserve	Low Probability
BRA	1.31	Reserva Particular Do Patrimônio Natural Reserva Umburana Reserva Particular Do Patrimônio Natural Grande Floresta Das	Natural Heritage Private Reserve	Low Probability
BRA	40.20	Araucárias	Natural Heritage Private Reserve	Low Probability
BRA	0.91	Reserva Particular Do Patrimônio Natural Natura Cerrada	Natural Heritage Private Reserve	Low Probability
BRA	2.15	Reserva Particular Do Patrimônio Natural Canto Dos Pássaros	Natural Heritage Private Reserve	Low Probability
BRA	0.11	Reserva Particular Do Patrimônio Natural Estadual Pedra Branca	Natural Heritage Private Reserve	Low Probability
BRA	0.39	Reserva Particular Do Patrimônio Natural Ecocerrado Brasil	Natural Heritage Private Reserve	Low Probability
BRA	0.37	Reserva Particular Do Patrimônio Natural Mata Do Bugio	Natural Heritage Private Reserve	Low Probability
BRA	20.39	Reserva Particular Do Patrimônio Natural Mata Estrela	Natural Heritage Private Reserve	Low Probability
BRA	0.40	Reserva Particular Do Patrimônio Natural Terra Dos Sabiás	Natural Heritage Private Reserve	Low Probability
BRA	0.79	Reserva Particular Do Patrimônio Natural Corredeiras Do Rio Itajaí Ii	Natural Heritage Private Reserve	Low Probability
BRA	0.04	Reserva Particular Do Patrimônio Natural Maria Maria	Natural Heritage Private Reserve	Low Probability
BRA	1.30	Parque Natural Municipal Do Morro Da Cruz	Park	Low Probability
BRA	0.20	Monumento Natural Municipal Gruta Nossa Senhora Da Lapa	Natural Monument	Low Probability
BRA	2.68	Reserva Particular Do Patrimônio Natural Reserva Jurema	Natural Heritage Private Reserve	Low Probability
BRA	2.09	Reserva Particular Do Patrimônio Natural Reserva Calaça	Natural Heritage Private Reserve	Low Probability
BRA	2.99	Reserva Particular Do Patrimônio Natural Fazenda Morrinhos	Natural Heritage Private Reserve	Low Probability
BRA	0.56	Reserva Particular Do Patrimônio Natural Joaquim Theodoro De Moraes	Natural Heritage Private Reserve	Low Probability
BRA	0.03	Reserva Particular Do Patrimônio Natural Prati	Natural Heritage Private Reserve	Low Probability

BRA	0.25	Reserva Particular Do Patrimônio Natural Bosque Dos Samambaias - Resgate V	Natural Heritage Private Reserve	Low Probability
BRA	0.20	Reserva Particular Do Patrimônio Natural Rio Das Lontras	Natural Heritage Private Reserve	Low Probability
BRA	7.62	Reserva Particular Do Patrimônio Natural Do Caju	Natural Heritage Private Reserve	Low Probability
BRA	0.15	Reserva Particular Do Patrimônio Natural Mata Da Serra	Natural Heritage Private Reserve	Low Probability
BRA	0.09	Reserva Particular Do Patrimônio Natural Serra Do Contente	Natural Heritage Private Reserve	Low Probability
BRA	4.87	Reserva Particular Do Patrimônio Natural Fazenda Bosco	Natural Heritage Private Reserve	Low Probability
BRA	3.33	Reserva Particular Do Patrimônio Natural Corredeiras Do Rio Itajaí	Natural Heritage Private Reserve	Low Probability
BRA	0.44	Reserva Particular Do Patrimônio Natural Jader Ferreira Ramos	Natural Heritage Private Reserve	Low Probability
BRA	5.16	Reserva Particular Do Patrimônio Natural Fazenda Boa Esperança	Natural Heritage Private Reserve	Low Probability
BRA	2.08	Reserva Particular Do Patrimônio Natural Elias Andrade	Natural Heritage Private Reserve	Low Probability
BRA	0.49	Parque Natural Municipal Elci Rolla Guerra	Park	Low Probability
BRA	0.08	Reserva Particular Do Patrimônio Natural Reserva Fazenda Bonito De Cima Vi	Natural Heritage Private Reserve	Low Probability
BRA	1.31	Reserva Particular Do Patrimônio Natural Urú	Natural Heritage Private Reserve	Low Probability
BRA	0.44	Reserva Particular Do Patrimônio Natural Rio Das Furnas Ii	Natural Heritage Private Reserve	Low Probability
BRA	0.29	Reserva Particular Do Patrimônio Natural Reserva Fazenda Bonito De Cima I	Natural Heritage Private Reserve	Low Probability
BRA	0.43	Reserva Particular Do Patrimônio Natural Reserva Fazenda São Bernardo Ii	Natural Heritage Private Reserve	Low Probability
BRA	1.44	Reserva Particular Do Patrimônio Natural Reserva Terravista Ii	Natural Heritage Private Reserve	Low Probability
BRA	0.23	Reserva Particular Do Patrimônio Natural Reserva Fazenda Hr - Douradinho	Natural Heritage Private Reserve	Low Probability
BRA	0.30	Parque Natural Municipal Do Setor Santa Cruz	Park	Low Probability
BRA	2.54	Reserva Particular Do Patrimônio Natural Arara Vermelha	Natural Heritage Private Reserve	Low Probability
BRA	1.02	Reserva Particular Do Patrimônio Natural Volta Do Rio	Natural Heritage Private Reserve	Low Probability
BRA	0.37	Floresta Estadual Córrego Da Biquinha	Forest	Low Probability
BRA	160.95	Área De Proteção Ambiental Água Santa De Minas	Environmental Protection Area	Low Probability
BRA	0.60	Reserva Particular Do Patrimônio Natural Fazenda Santa Terezinha	Natural Heritage Private Reserve	Low Probability
BRA	0.05	Reserva Particular Do Patrimônio Natural Retiro Tun	Natural Heritage Private Reserve	Low Probability

BRA	5.00	Reserva Particular Do Patrimônio Natural Primavera I	Natural Heritage Private Reserve	Low Probability
BRA	4.27	Reserva Particular Do Patrimônio Natural Poço Fundo	Natural Heritage Private Reserve	Low Probability
BRA	1.45	Reserva Particular Do Patrimônio Natural Inhotim	Natural Heritage Private Reserve	Low Probability
BRA	8.25	Reserva Particular Do Patrimônio Natural Mãe Da Lua	Natural Heritage Private Reserve	Low Probability
BRA	0.33	Reserva Particular Do Patrimônio Natural Vale Das Pedras	Natural Heritage Private Reserve	Low Probability
BRA	2.28	Reserva Particular Do Patrimônio Natural Passarim	Natural Heritage Private Reserve	Low Probability
BRA	0.16	Reserva Particular Do Patrimônio Natural Tayná	Natural Heritage Private Reserve	Low Probability
BRA	0.18	Reserva Particular Do Patrimônio Natural Santa Fé	Natural Heritage Private Reserve	Low Probability
BRA	0.14	Reserva Particular Do Patrimônio Natural Corvo Branco	Natural Heritage Private Reserve	Low Probability
BRA	17.08	Área De Proteção Ambiental Da Lagoa De Cima	Environmental Protection Area	Low Probability
BRA	0.41	Reserva Particular Do Patrimônio Natural Cava Ii	Natural Heritage Private Reserve	Low Probability
BRA	1.57	Reserva Particular Do Patrimônio Natural Cruz Preta	Natural Heritage Private Reserve	Low Probability
BRA	0.24	Reserva Particular Do Patrimônio Natural Rildo De Oliveira Gomes Ii	Natural Heritage Private Reserve	Low Probability
BRA	0.30	Reserva Particular Do Patrimônio Natural Alto Da Boa Vista - Resgate Viii	Natural Heritage Private Reserve	Low Probability
BRA	0.11	Reserva Particular Do Patrimônio Natural Três Pontões	Natural Heritage Private Reserve	Low Probability
BRA	0.10	Reserva Particular Do Patrimônio Natural Reserva Rio Das Furnas	Natural Heritage Private Reserve	Low Probability
BRA	0.45	Reserva Particular Do Patrimônio Natural Reserva Fazenda Bonito De Cima Iv	Natural Heritage Private Reserve	Low Probability
BRA	2.16	Reserva Particular Do Patrimônio Natural Fazenda Arizona	Natural Heritage Private Reserve	Low Probability
BRA	126.10	Reserva Particular Do Patrimônio Natural Reserva Natural Engenheiro Eliezer Batista	Natural Heritage Private Reserve	Low Probability
BRA	0.26	Reserva Particular Do Patrimônio Natural Bom Sossego Iii	Natural Heritage Private Reserve	Low Probability
BRA	0.09	Reserva Particular Do Patrimônio Natural Rio Dos Monos	Natural Heritage Private Reserve	Low Probability
BRA	0.34	Reserva Particular Do Patrimônio Natural Vila Amanda	Natural Heritage Private Reserve	Low Probability
BRA	0.91	Reserva Particular Do Patrimônio Natural Pedra Da Água	Natural Heritage Private Reserve	Low Probability
BRA	0.56	Reserva Particular Do Patrimônio Natural Das Araucárias Gigantes	Natural Heritage Private Reserve	Low Probability
BRA	0.19	Reserva Particular Do Patrimônio Natural Nova Aurora	Natural Heritage Private Reserve	Low Probability
BRA	0.32	Reserva Particular Do Patrimônio Natural Refúgio Do Macuco	Natural Heritage Private Reserve	Low Probability

BRA	4.16	Reserva Particular Do Patrimônio Natural Chácara Edith	Natural Heritage Private Reserve	Low Probability
BRA	0.24	Reserva Particular Do Patrimônio Natural Córrego Floresta	Natural Heritage Private Reserve	Low Probability
BRA	0.36	Reserva Particular Do Patrimônio Natural Cícero Almeida	Natural Heritage Private Reserve	Low Probability
BRA	3.17	Reserva Particular Do Patrimônio Natural Serra Do Lucindo Reserva Particular Do Patrimônio Natural Alimericino Gomes	Natural Heritage Private Reserve	Low Probability
BRA	0.06	Carvalho	Natural Heritage Private Reserve	Low Probability
BRA	0.06	Reserva Particular Do Patrimônio Natural Bosque De Canela	Natural Heritage Private Reserve	Low Probability
BRA	3.57	Reserva Particular Do Patrimônio Natural Rio Do Brasil Iii	Natural Heritage Private Reserve	Low Probability
BRA	0.16	Reserva Particular Do Patrimônio Natural Jatobá	Natural Heritage Private Reserve	Low Probability
BRA	0.92	Reserva Particular Do Patrimônio Natural Santa Dulce De Cima	Natural Heritage Private Reserve	Low Probability
BRA	0.04	Reserva Particular Do Patrimônio Natural Portal Das Nascentes Ii	Natural Heritage Private Reserve	Low Probability
BRA	0.02	Reserva Particular Do Patrimônio Natural Lemke	Natural Heritage Private Reserve	Low Probability
BRA	0.05	Reserva Particular Do Patrimônio Natural Francisco Braz De Oliveira Reserva Particular Do Patrimônio Natural Parque Botânico Dos	Natural Heritage Private Reserve	Low Probability
BRA	0.81	Kaiapós	Natural Heritage Private Reserve	Low Probability
BRA	22.38	Reserva Particular Do Patrimônio Natural Veredas Do Pratudinho	Natural Heritage Private Reserve	Low Probability
BRA	2.44	Parque Natural Municipal Augusto Ruschi	Park	Low Probability
BRA	1.68	Parque Natural Municipal Bororé	Park	Low Probability
BRA	0.11	Reserva Particular Do Patrimônio Natural Neiva, Patrícia, Cláudia E Alexandra	Natural Heritage Private Reserve	Low Probability
BRA	30.90	Parque Natural Municipal Do Tabuleiro	Park	Low Probability
BRA	0.15	Reserva Particular Do Patrimônio Natural Guanandi Reserva Particular Do Patrimônio Natural Reserva Ecológica De	Natural Heritage Private Reserve	Low Probability
BRA	0.34	Guapiaçu 2	Natural Heritage Private Reserve	Low Probability
BRA	0.01	Reserva Particular Do Patrimônio Natural Reserva Do Sossego I	Natural Heritage Private Reserve	Low Probability
BRA	0.22	Reserva Particular Do Patrimônio Natural Mico Leão Dourado	Natural Heritage Private Reserve	Low Probability
BRA	0.07	Reserva Particular Do Patrimônio Natural Fonte De Luz	Natural Heritage Private Reserve	Low Probability
BRA	4.96	Reserva Particular Do Patrimônio Natural Cahy	Natural Heritage Private Reserve	Low Probability
BRA	0.26	Reserva Particular Do Patrimônio Natural Santuário Das Pedras	Natural Heritage Private Reserve	Low Probability

BRA	0.25	Reserva Particular Do Patrimônio Natural Sítio Picada	Natural Heritage Private Reserve	Low Probability
BRA	56.47	Área De Proteção Ambiental Da Região Metropolitana De Belém	Environmental Protection Area	Low Probability
BRA	8.87	Reserva Particular Do Patrimônio Natural Sonhada	Natural Heritage Private Reserve	Low Probability
BRA	0.83	Reserva Particular Do Patrimônio Natural Rogério Marinho	Natural Heritage Private Reserve	Low Probability
BRA	0.04	Reserva Particular Do Patrimônio Natural Passaredo	Natural Heritage Private Reserve	Low Probability
BRA	0.84	Reserva Particular Do Patrimônio Natural Jacuba Velha	Natural Heritage Private Reserve	Low Probability
BRA	1.59	Reserva Particular Do Patrimônio Natural Santa Maria Ii	Natural Heritage Private Reserve	Low Probability
BRA	87.17	Reserva Particular Do Patrimônio Natural Reserva Natural Do Tombador	Natural Heritage Private Reserve	Low Probability
BRA	1.07	Reserva Particular Do Patrimônio Natural Ponte De Pedra	Natural Heritage Private Reserve	Low Probability
BRA	1.72	Reserva Particular Do Patrimônio Natural Recanto Da Serra Negra	Natural Heritage Private Reserve	Low Probability
BRA	2.70	Reserva Particular Do Patrimônio Natural Nascentes Do Rio Tocantins	Natural Heritage Private Reserve	Low Probability
BRA	1.25	Parque Natural Municipal Itaim	Park	Low Probability
BRA	0.44	Reserva Particular Do Patrimônio Natural Soluar	Natural Heritage Private Reserve	Low Probability
BRA	0.02	Reserva Particular Do Patrimônio Natural Bicho Preguiça	Natural Heritage Private Reserve	Low Probability
BRA	0.15	Reserva Particular Do Patrimônio Natural Fazenda Serrinha	Natural Heritage Private Reserve	Low Probability
BRA	1.85	Reserva Particular Do Patrimônio Natural Graziela Maciel Barroso	Natural Heritage Private Reserve	Low Probability
BRA	0.48	Reserva Particular Do Patrimônio Natural Vale Do Sossego	Natural Heritage Private Reserve	Low Probability
BRA	0.08	Reserva Particular Do Patrimônio Natural Canto Do Senhor	Natural Heritage Private Reserve	Low Probability
BRA	0.76	Reserva Particular Do Patrimônio Natural Reserva Natural Sítio Palmeiras	Natural Heritage Private Reserve	Low Probability
BRA	2.87	Reserva Particular Do Patrimônio Natural Itamarandiba	Natural Heritage Private Reserve	Low Probability
BRA	0.16	Reserva Particular Do Patrimônio Natural Belo Monte	Natural Heritage Private Reserve	Low Probability
BRA	0.93	Reserva Particular Do Patrimônio Natural Cachoeira Das Pedras Bonitas	Natural Heritage Private Reserve	Low Probability
BRA	0.97	Reserva Particular Do Patrimônio Natural Santa Maria I	Natural Heritage Private Reserve	Low Probability
BRA	0.31	Reserva Particular Do Patrimônio Natural Matumbo	Natural Heritage Private Reserve	Low Probability
BRA	0.60	Reserva Particular Do Patrimônio Natural Catingueiro	Natural Heritage Private Reserve	Low Probability



BRA	312.71	Parque Nacional Da Serra Do Gandarela	Park	Low Probability
BRA	0.20	Reserva Particular Do Patrimônio Natural Alto Da Mantiqueira	Natural Heritage Private Reserve	Low Probability
BRA	3.27	Parque Natural Municipal Varginha	Park	Low Probability
BRA	1.71	Reserva Particular Do Patrimônio Natural Flor Do Norte Ii	Natural Heritage Private Reserve	Low Probability
BRA	3.85	Reserva Particular Do Patrimônio Natural Rio Capitão	Natural Heritage Private Reserve	Low Probability
BRA	1.60	Reserva Particular Do Patrimônio Natural Santa Maria Iii	Natural Heritage Private Reserve	Low Probability
BRA	105.78	Área De Relevante Interesse Ecológico Corredor Ecológico Lagoa Encantada / Serra Do Conduru	Area of Relevant Ecological Interest	Low Probability
BRA	3.02	Reserva Particular Do Patrimônio Natural Ilhas Alexandre Rodrigues Ferreira	Natural Heritage Private Reserve	Low Probability
BRA	1.31	Reserva Particular Do Patrimônio Natural Chanceler Edson Queiroz	Natural Heritage Private Reserve	Low Probability
BRA	1.09	Reserva Particular Do Patrimônio Natural Serra Grande	Natural Heritage Private Reserve	Low Probability
BRA	27.62	Reserva Particular Do Patrimônio Natural Bico Do Javaés	Natural Heritage Private Reserve	Low Probability
BRA	0.10	Reserva Particular Do Patrimônio Natural Farroupilha	Natural Heritage Private Reserve	Low Probability
BRA	0.47	Reserva Particular Do Patrimônio Natural Fazenda Serra Do Ribeirão	Natural Heritage Private Reserve	Low Probability
BRA	3.97	Reserva Particular Do Patrimônio Natural Riacho Das Pedras	Natural Heritage Private Reserve	Low Probability
BRA	0.04	Reserva Particular Do Patrimônio Natural Canto Da Mata	Natural Heritage Private Reserve	Low Probability
BRA	80.41	Parque Estadual Da Pedra Selada	Park	Low Probability
BRA	0.02	Reserva Particular Do Patrimônio Natural Aves Gerais	Natural Heritage Private Reserve	Low Probability
BRA	234.51	Área De Proteção Ambiental Do Itacuru	Environmental Protection Area	Low Probability
BRA	0.63	Reserva Particular Do Patrimônio Natural Helico	Natural Heritage Private Reserve	Low Probability
BRA	0.48	Reserva Particular Do Patrimônio Natural Maria Batista	Natural Heritage Private Reserve	Low Probability
BRA	0.77	Reserva Particular Do Patrimônio Natural Reserva São José	Natural Heritage Private Reserve	Low Probability
BRA	3.04	Reserva Particular Do Patrimônio Natural Flor Do Norte I	Natural Heritage Private Reserve	Low Probability
BRA	1.20	Reserva Particular Do Patrimônio Natural Paulino Velôso Camêlo	Natural Heritage Private Reserve	Low Probability
BRA	3.18	Reserva Particular Do Patrimônio Natural Integra O Parque	Natural Heritage Private Reserve	Low Probability
BRA	0.06	Reserva Particular Do Patrimônio Natural Pau Terra	Natural Heritage Private Reserve	Low Probability
BRA	0.90	Reserva Particular Do Patrimônio Natural Prata	Natural Heritage Private Reserve	Low Probability

BRA	4.98	Reserva Particular Do Patrimônio Natural Primavera	Natural Heritage Private Reserve	Low Probability
BRA	0.01	Reserva Particular Do Patrimônio Natural Reserva Do Sossego Ii	Natural Heritage Private Reserve	Low Probability
BRA	0.56	Reserva Particular Do Patrimônio Natural Gália	Natural Heritage Private Reserve	Low Probability
BRA	0.19	Reserva Particular Do Patrimônio Natural Jardim Das Delícias	Natural Heritage Private Reserve	Low Probability
BRA	5.08	Reserva Particular Do Patrimônio Natural Três Morros	Natural Heritage Private Reserve	Low Probability
BRA	0.15	Reserva Particular Do Patrimônio Natural Vó Belar	Natural Heritage Private Reserve	Low Probability
BRA	0.19	Reserva Particular Do Patrimônio Natural Perna Do Pirata	Natural Heritage Private Reserve	Low Probability
BRA	0.71	Reserva Particular Do Patrimônio Natural São Bartolomeu	Natural Heritage Private Reserve	Low Probability
BRA	0.57	Reserva Particular Do Patrimônio Natural Triângulo	Natural Heritage Private Reserve	Low Probability
BRA	1.13	Reserva Particular Do Patrimônio Natural Boa União	Natural Heritage Private Reserve	Low Probability
BRA	8.18	Reserva Particular Do Patrimônio Natural Fazenda Figueira	Natural Heritage Private Reserve	Low Probability
BRA	0.10	Reserva Particular Do Patrimônio Natural Cachoeira Alta	Natural Heritage Private Reserve	Low Probability
BRA	24.51	Reserva Particular Do Patrimônio Natural Cristalino I	Natural Heritage Private Reserve	Low Probability
BRA	0.04	Reserva Particular Do Patrimônio Natural Vale Das Copaiibeiras	Natural Heritage Private Reserve	Low Probability
BRA	0.07	Reserva Particular Do Patrimônio Natural Rio Jardim	Natural Heritage Private Reserve	Low Probability
BRA	122.79	Área De Proteção Ambiental Vargem Das Flores	Environmental Protection Area	Low Probability
BRA	370.40	Área De Proteção Ambiental Da Serra Dourada	Environmental Protection Area	Low Probability
BRA	1.12	Reserva Particular Do Patrimônio Natural Santa Cecília	Natural Heritage Private Reserve	Low Probability
BRA	0.03	Reserva Particular Do Patrimônio Natural Aguas Claras Ii	Natural Heritage Private Reserve	Low Probability
BRA	3.32	Monumento Natural Municipal Da Serra Da Bolívia	Natural Monument	Low Probability
BRA	1.53	Reserva Particular Do Patrimônio Natural Duas Pedras	Natural Heritage Private Reserve	Low Probability
BRA	0.83	Área De Relevante Interesse Ecológico Do Buriti	Area of Relevant Ecological Interest	Low Probability
BRA	2,149.49	Virúá National Park	Ramsar Site, Wetland of International Importance	Low Probability
BRA	3,502.35	Anavilhanas National Park	Ramsar Site, Wetland of International Importance	Low Probability
BRA	238.65	Lund Warming	Ramsar Site, Wetland of International Importance	Low Probability
BRA	43.70	Guaraqueçaba Ecological Station	Ramsar Site, Wetland of International	Low Probability

			Importance	
BRA	109.39	Taim Ecological Station	Ramsar Site, Wetland of International Importance	Low Probability
BRA	6,157.92	Guaporé Biological Reserve	Ramsar Site, Wetland of International Importance	Low Probability
BRA	761.38	Ilha Grande National Park	Ramsar Site, Wetland of International Importance	Low Probability
BRA	1.57	Reserva Biológica Do Parque Equitativa	Biological Reserve	Low Probability
BRA	0.69	Parque Natural Municipal Corredores De Biodiversidade	Park	Low Probability
BRA	0.12	Parque Natural Municipal De Brigadeiro Tobias	Park	Low Probability
BRA	0.14	Reserva Particular Do Patrimônio Natural Boa Fé	Natural Heritage Private Reserve	Low Probability
BRA	17.05	Parque Estadual Ponta Da Tulha	Park	Low Probability
BRA	0.34	Reserva Particular Do Patrimônio Natural Mato Da Onça	Natural Heritage Private Reserve	Low Probability
BRA	0.76	Reserva Particular Do Patrimônio Natural Barro Branco	Natural Heritage Private Reserve	Low Probability
BRA	61.61	Área De Proteção Ambiental Raposo	Environmental Protection Area	Low Probability
BRA	0.02	Reserva Particular Do Patrimônio Natural Pedra Das Flores	Natural Heritage Private Reserve	Low Probability
BRA	16.09	Parque Estadual Do Espinilho	Park	Low Probability
BRA	9.43	Parque Natural Municipal Saint Hilaire	Park	Low Probability
BRA	1.26	Área De Proteção Ambiental Do Juá	Environmental Protection Area	Low Probability
BRA	0.47	Refúgio De Vida Silvestre Mata Do Outeiro Do Pedro	Wildlife Refuge	Low Probability
BRA	0.26	Reserva Particular Do Patrimônio Natural Reserva Santo André	Natural Heritage Private Reserve	Low Probability
BRA	0.58	Reserva Particular Do Patrimônio Natural Reserva Lukavec	Natural Heritage Private Reserve	Low Probability
BRA	45.66	Área De Proteção Ambiental Bom Jesus	Environmental Protection Area	Low Probability
BRA	0.19	Reserva Particular De Patrimônio Natural Rancho Letty	Natural Heritage Private Reserve	Low Probability
BRA	0.29	Reserva Particular Do Patrimônio Natural Espinita	Natural Heritage Private Reserve	Low Probability
BRA	0.07	Reserva Particular Do Patrimônio Natural Reserva Mestre Bonina	Natural Heritage Private Reserve	Low Probability
BRA	5.65	Refúgio De Vida Silvestre Monte Alegre (Alírio Braz)	Wildlife Refuge	Low Probability
BRA	0.53	Estação Ecológica Governador Mario Covas	Ecological Station	Low Probability
BRA	2.59	Refúgio Da Vida Silvestre Mata Do Engenho Salgadinho	Wildlife Refuge	Low Probability

BRA	0.06	Reserva Particular Do Patrimônio Natural Regina Clara	Natural Heritage Private Reserve	Low Probability
BRA	0.96	Reserva Particular Patrimônio Natural Irara	Natural Heritage Private Reserve	Low Probability
BRA	13.64	Área De Proteção Ambiental Do Engenho Pequeno	Environmental Protection Area	Low Probability
BRA	1.67	Área De Proteção Ambiental Da Serra Do Saubal	Environmental Protection Area	Low Probability
BRA	13.76	Monumento Natural Pedra Do Cachorro	Natural Monument	Low Probability
BRA	0.59	Reserva Particular Do Patrimônio Natural Nossa Senhora Aparecida	Natural Heritage Private Reserve	Low Probability
BRA	0.60	Parque Natural Municipal Nascente Do Jaibi	Park	Low Probability
BRA	0.18	Parque Natural Municipal Da Caixa D'Água	Park	Low Probability
BRA	0.94	Parque Natural Municipal Sabiá-Laranjeira De Rosal.	Park	Low Probability
BRA	3.61	Parque Natural Municipal Das Orquídeas José Pinheiro De Souza Reserva Particular Do Patrimônio Natural Reserva Ecológica Chefe	Park	Low Probability
BRA	0.38	Rosa.	Natural Heritage Private Reserve	Low Probability
BRA	0.03	Reserva Particular Do Patrimônio Natural Da Água Boa	Natural Heritage Private Reserve	Low Probability
BRA	1.38	Parque Estadual Mata De Duas Lagoas	Park	Low Probability
BRA	0.27	Reserva Particular Do Patrimônio Natural Regina	Natural Heritage Private Reserve	Low Probability
BRA	2.04	Refúgio De Vida Silvestre Do Pinhão.	Wildlife Refuge	Low Probability
BRA	1.87	Reserva Particular Do Patrimônio Natural Reserva Mariana	Natural Heritage Private Reserve	Low Probability
BRA	4.02	Parque Natural Municipal Morro Do Ouro	Park	Low Probability
BRA	24.66	Estação Ecológica Bita E Utinga	Ecological Station	Low Probability
BRA	0.50	Reserva Particular Do Patrimonio Natural Rppn Oasis Araripe	Natural Heritage Private Reserve	Low Probability
BRA	0.09	Reserva Particular Do Patrimônio Natural Cotinga-Crejoá	Natural Heritage Private Reserve	Low Probability
BRA	3.52	Parque Natural Municipal Professor João Vasconcelos Sobrinho	Park	Low Probability
BRA	0.29	Reserva Particular Do Patrimônio Natural Corumbau	Natural Heritage Private Reserve	Low Probability
BRA	1.73	Parque Natural Municipal Do Poxim	Park	Low Probability
BRA	0.79	Parque Natural Municipal Da Cachoeira De Santo Antônio	Park	Low Probability
BRA	0.09	Reserva Particular Do Patrimônio Natural Mario E Alba Corral	Natural Heritage Private Reserve	Low Probability
BRA	76.01	Estação Ecológica Serra Da Canoa	Ecological Station	Low Probability
BRA	0.45	Reserva Particular Do Patrimônio Natural Santa Ana I	Natural Heritage Private Reserve	Low Probability

BRA	1.64	Reserva Particular Do Patrimônio Natural Corumbau I	Natural Heritage Private Reserve	Low Probability
BRA	1.07	Parque Estadual Vítório Piassa	Park	Low Probability
BRA	0.89	Parque Natural Municipal De São Gonçalo	Park	Low Probability
BRA	3.14	Refúgio De Vida Silvestre Mata De Mussaíba	Wildlife Refuge	Low Probability
BRA	44.33	Refugio De Vida Silvestre Do Chaua	Wildlife Refuge	Low Probability
BRA	4.27	Parque Municipal Natural Da Boa Esperança	Park	Low Probability
BRA	1.00	Parque Natural Municipal Templo Dos Pilares	Park	Low Probability
BRA	0.14	Parque Natural Municipal De Itaperuna	Park	Low Probability
BRA	1.62	Parque Estadual Da Cachoeira Da Fumaça	Park	Low Probability
BRA	0.70	Reserva Particular Do Patrimônio Natural Vale Do Sol	Natural Heritage Private Reserve	Low Probability
BRA	0.14	Reserva Particular Do Patrimônio Natural Dutra Pimenta	Natural Heritage Private Reserve	Low Probability
BRA	1.53	Reserva Particular Do Patrimônio Natural Arco Verde	Natural Heritage Private Reserve	Low Probability
BRA	6.53	Refúgio De Vida Silvestre Lago Mole	Wildlife Refuge	Low Probability
BRA	0.47	Estação Ecológica Municipal Do Pirajibu	Ecological Station	Low Probability
BRA	24.19	Parque Natural Municipal Do Pequi	Park	Low Probability
BRA	30.37	Estação Ecológica Veredas De Taquarussu	Ecological Station	Low Probability
BRA	0.09	Reserva Particular Do Patrimônio Natural Nossa Senhora Aparecida	Natural Heritage Private Reserve	Low Probability
BRA	0.10	Reserva Particular Do Patrimônio Natural Santa Ana li	Natural Heritage Private Reserve	Low Probability
BRA	48.20	Refúgio Da Vida Silvestre Riacho Pontal	Wildlife Refuge	Low Probability
BRA	0.04	Reserva Particular Do Patrimônio Natural Koehler	Natural Heritage Private Reserve	Low Probability
BRA	3,591.41	Reserva Biológica Do Manicoré	Biological Reserve	Low Probability
BRA	0.50	Parque Natural Municipal Do Dourado	Park	Low Probability
BRA	0.04	Reserva Particular Do Patrimônio Natural Linda Sofia	Natural Heritage Private Reserve	Low Probability
BRA	40.36	Refúgio De Vida Silvestre Tabuleiro Do Embaubal	Wildlife Refuge	Low Probability
BRA	80.33	Parque Natural Municipal Do Pombo	Park	Low Probability
BRA	0.31	Reserva Particular Do Patrimônio Natural Peito De Pomba	Natural Heritage Private Reserve	Low Probability
BRA	0.07	Reserva Particular Do Patrimônio Natural Nossa Senhora Aparecida	Natural Heritage Private Reserve	Low Probability
BRA	0.05	Reserva Particular Do Patrimônio Natural Alto Gururu	Natural Heritage Private Reserve	Low Probability

BRA	5.89	Reserva Particular Do Patrimônio Natural Fernandes I, Ii E Iii	Natural Heritage Private Reserve	Low Probability
BRA	0.04	Reserva Particular Do Patrimônio Natural Uruçu Capixaba	Natural Heritage Private Reserve	Low Probability
BRA	0.52	Reserva Particular Do Patrimônio Natural Pedra Da Lajinha	Natural Heritage Private Reserve	Low Probability
BRA	0.27	Reserva Particular Do Patrimônio Natural Reserva Bohemia	Natural Heritage Private Reserve	Low Probability
BRA	0.87	Reserva Particular Do Patrimônio Natural Fazenda São Pedro Da Barra	Natural Heritage Private Reserve	Low Probability
BRA	1,523.97	Área De Proteção Ambiental Dos Campos De Manicoré	Environmental Protection Area	Low Probability
BRA	3.29	Reserva Particular Do Patrimônio Natural Restinga De Aracruz	Natural Heritage Private Reserve	Low Probability
BRA	0.17	Reserva Particular Do Patrimônio Natural Palmares	Natural Heritage Private Reserve	Low Probability
BRA	0.05	Reserva Particular Do Patrimônio Natural Vale Do Cantassurí	Natural Heritage Private Reserve	Low Probability
BRA	0.20	Reserva Particular Do Patrimônio Natural Toca Dos Ossos	Natural Heritage Private Reserve	Low Probability
BRA	1.01	Refúgio De Vida Silvestre Mata Do Curado	Wildlife Refuge	Low Probability
BRA	0.04	Reserva Particular Do Patrimônio Natural Olívio Daleprane	Natural Heritage Private Reserve	Low Probability
BRA	0.19	Reserva Particular Do Patrimônio Natural Reserva Bianca	Natural Heritage Private Reserve	Low Probability
BRA	6.15	Reserva Particular Do Patrimônio Natural Do Jequitibá	Natural Heritage Private Reserve	Low Probability
BRA	0.07	Reserva Particular Do Patrimônio Natural Reserva Boa Vista I	Natural Heritage Private Reserve	Low Probability
BRA	0.02	Reserva Particular Do Patrimônio Natural Sítio São Pedro	Natural Heritage Private Reserve	Low Probability
BRA	0.41	Parque Natural Municipal Morro Dos Stinghen	Park	Low Probability
BRA	31.43	Parque Natural Municipal Ribeirão Da Prata	Park	Low Probability
BRA	790.85	Parque Nacional Dos Campos Ferruginosos	Park	Low Probability
BRA	0.36	Refúgio De Vida Silvestre Mata Do Camucim	Wildlife Refuge	Low Probability
BRA	16.98	Reserva Particular Do Patrimônio Natural Águia Branca	Natural Heritage Private Reserve	Low Probability
BRA	6.32	Parque Estadual De Santa Clara	Park	Low Probability
BRA	0.15	Reserva Particular Do Patrimônio Natural Jacutinga	Natural Heritage Private Reserve	Low Probability
BRA	4.07	Área De Relevante Interesse Ecológico Das Águas Emendadas Dos Inhamuns	Area of Relevant Ecological Interest	Low Probability
BRA	89.55	Refúgio De Vida Silvestre Municipal Das Serras De Maricá	Wildlife Refuge	Low Probability
BRA	15.97	Parque Estadual Serra Do Areal	Park	Low Probability
BRA	2.89	Parque Estadual Mata Do Zumbi	Park	Low Probability

BRA	0.02	Reserva Particular Do Patrimônio Natural Reluz	Natural Heritage Private Reserve	Low Probability
BRA	26.52	Área De Proteção Ambiental Municipal Das Serras De Maricá	Environmental Protection Area	Low Probability
BRA	4.92	Refúgio Da Vida Silvestre Do Sagui Da Serra Escuro	Wildlife Refuge	Low Probability
BRA	1.51	Parque Natural Municipal Dos Morros	Park	Low Probability
BRA	0.26	Área De Proteção Ambiental Trizidela De Uso Sustentável	Environmental Protection Area	Low Probability
BRA	0.35	Reserva Particular Do Patrimônio Natural Três Morenas	Natural Heritage Private Reserve	Low Probability
BRA	0.03	Reserva Particular Do Patrimônio Natural Dom Pedro	Natural Heritage Private Reserve	Low Probability
BRA	1.77	Refúgio Da Vida Silvestre Mata Do Engenho Uchôa	Wildlife Refuge	Low Probability
BRA	0.09	Reserva Particular Do Patrimônio Natural Reserva Vitória Primavera	Natural Heritage Private Reserve	Low Probability
BRA	0.64	Reserva Biológica Das Capivaras	Biological Reserve	Low Probability
BRA	0.30	Apa Mata Do Iguatemi	Environmental Protection Area	Low Probability
BRA	0.82	Refúgio Da Vida Silvestre Mata Do Toró	Wildlife Refuge	Low Probability
BRA	58.82	Parque Estadual Serra Da Boa Esperança	Park	Low Probability
BRA	0.02	Reserva Particular Do Patrimônio Natural Dois Irmãos	Natural Heritage Private Reserve	Low Probability
BRA	12.70	Monumento Natural Municipal Da Floresta	Natural Monument	Low Probability
BRA	7.67	Área De Proteção Ambiental De São Bento	Environmental Protection Area	Low Probability
BRA	2.50	Reserva Particular Do Patrimônio Natural Pilar	Natural Heritage Private Reserve	Low Probability
BRA	0.80	Reserva Particular Do Patrimônio Natural Demuner	Natural Heritage Private Reserve	Low Probability
BRA	4.19	Reserva Particular Do Patrimônio Natural Stanislas Pryl/Mico-Leão-Da-Cara-Dourada	Natural Heritage Private Reserve	Low Probability
BRA	0.24	Reserva Particular Do Patrimônio Natural Valério Cardoso Furtado	Natural Heritage Private Reserve	Low Probability
BRA	5,380.29	Floresta Nacional De Urupadi	Forest	Low Probability
BRA	3.78	Reserva Particular Do Patrimônio Natural Mutum Preto	Natural Heritage Private Reserve	Low Probability
BRA	7,512.97	Floresta Nacional Do Aripuanã	Forest	Low Probability
BRA	1.67	Refúgio De Vida Silvestre Mata Do Quizanga	Wildlife Refuge	Low Probability
BRA	8,964.20	Parque Nacional Do Acari	Park	Low Probability
BRA	0.83	Reserva Particular Do Patrimônio Natural Fazenda Do Cahy	Natural Heritage Private Reserve	Low Probability
BRA	0.36	Reserva Particular Do Patrimônio Natural Lembrança Ii	Natural Heritage Private Reserve	Low Probability

BRA	860.29	Reserva De Desenvolvimento Sustentavel Puranga Conquista	Sustainable Development Reserve	Low Probability
BRA	0.59	Reserva Particular Do Patrimônio Natural Paraíso I	Natural Heritage Private Reserve	Low Probability
BRA	12.26	Parque Natural Municipal Serra De São Miguel	Park	Low Probability
BRA	3.47	Parque Natural Municipal Do Forte De Tamandare	Park	Low Probability
BRA	0.46	Reserva Particular Do Patrimônio Natural Rica Paulo De Frontin	Natural Heritage Private Reserve	Low Probability
BRA	22.46	Reserva Particular Do Patrimônio Natural Recanto Das Antas	Natural Heritage Private Reserve	Low Probability
BRA	60.47	Monumento Natural Municipal Serra Do Bom Jardim	Natural Monument	Low Probability
BRA	1.51	Reserva Particular Do Patrimônio Natural Bronzon	Natural Heritage Private Reserve	Low Probability
BRA	8.00	Area De Protecao Ambiental Da Bacia Do Corrego Capao Grande	Environmental Protection Area	Low Probability
BRA	0.61	Parque Distrital Salto Do Tororó	Park	Low Probability
BRA	53.31	Àrea De Proteção Ambiental De Tinguá	Environmental Protection Area	Low Probability
BRA	0.23	Rppn Das Nascentes	Natural Heritage Private Reserve	Low Probability
BRA	0.07	Reserva Particular Do Patrimônio Natural O Bosque	Natural Heritage Private Reserve	Low Probability
BRA	111.37	Refúgio De Vida Silvestre Estadual Do Médio Paraíba	Wildlife Refuge	Low Probability
BRA	0.33	Reserva Particular Do Patrimônio Natural Alto Rio Grande	Natural Heritage Private Reserve	Low Probability
BRA	2.04	Refúgio De Vida Silvestre Palmares - Rvs Palmares	Wildlife Refuge	Low Probability
BRA	0.22	Reserva Particular Do Patrimônio Natural Alto Sereno	Natural Heritage Private Reserve	Low Probability
BRA	0.29	Rppn Raso Do Mandi li	Natural Heritage Private Reserve	Low Probability
BRA	0.27	Reserva Particular Do Patrimônio Natural Reserva Lendas Do Coió	Natural Heritage Private Reserve	Low Probability
BRA	31.21	Apa Do Banhado	Environmental Protection Area	Low Probability
BRA	4.75	Reserva Particular Do Patrimônio Natural Limoeiro	Natural Heritage Private Reserve	Low Probability
BRA	15.90	Área De Proteção Ambiental Torre De Pedra	Environmental Protection Area	Low Probability
BRA	61.31	Área De Proteção Ambiental - Apa Da Perdição	Environmental Protection Area	Low Probability
BRA	0.35	Área De Proteção Ambiental Haras São Bernardo	Environmental Protection Area	Low Probability
BRA	0.13	Reserva Particular Do Patrimônio Natural Estadual Reserva Ambiental S. Santos	Natural Heritage Private Reserve	Low Probability
BRA	18.07	Área De Preservação Ambiental Do Córrego Da Lagoa	Environmental Protection Area	Low Probability
BRA	0.18	Monumento Natural Sítio Cana Brava	Natural Monument	Low Probability



BRA	8.30	Parque Estadual De Mata Das Flores	Park	Low Probability
BRA	14.49	Estação Ecológica Do Caiuá	Ecological Station	Low Probability
BRA	0.54	Reserva Particular Do Patrimônio Natural Porto Do Ifé	Natural Heritage Private Reserve	Low Probability
BRA	0.06	Reserva Particular Do Patrimônio Natural Reserva Candeval Do Vale Reserva Particular Do Patrimônio Natural Estadual Complexo Serra	Natural Heritage Private Reserve	Low Probability
BRA	52.55	Da Farofa	Natural Heritage Private Reserve	Low Probability
BRA	0.32	Rppn Universidade De Passo Fundo	Natural Heritage Private Reserve	Low Probability
BRA	0.17	Parque Natural Municipal Eli Bastos	Park	Low Probability
BRA	0.05	Reserva Particular Do Patrimônio Natural 07 De Outubro	Natural Heritage Private Reserve	Low Probability
BRA	0.50	Parque Estadual Águas Da Prata	Park	Low Probability
BRA	196.21	Área De Proteção Ambiental Bemposta	Environmental Protection Area	Low Probability
BRA	228.50	Área De Proteção Ambiental Estadual Delta Do Jacuí	Environmental Protection Area	Low Probability
BRA	24.34	Área De Proteção Ambiental Da Serra Da Cambraia	Environmental Protection Area	Low Probability
BRA	24.20	Área De Proteção Ambiental Minaçu	Environmental Protection Area	Low Probability
BRA	352.88	Parque Estadual De Botumirim	Park	Low Probability
BRA	11.01	Àrea De Proteção Ambiental Tinguazinho	Environmental Protection Area	Low Probability
BRA	5,806.27	Reserva Extrativista Baixo Rio Branco Jauaperi	Extractive Reserve	Low Probability
BRA	0.76	Parque Natural Municipal Do Ribeirão São José	Park	Low Probability
BRA	0.86	Parque Natural Municipal Da Lajinha	Park	Low Probability
BRA	10.85	Parque Natural Municipal Da Mata Atlântica	Park	Low Probability
BRA	38.43	Reserva Biológica Serra Azul	Biological Reserve	Low Probability
BRA	0.29	Floresta Estadual José Zago	Forest	Low Probability
BRA	1.97	Refúgio De Vida Silvestre - Fazenda São Lázaro	Wildlife Refuge	Low Probability
BRA	16.86	Area De Proteção Ambiental Baía Das Tartarugas Reserva Particular Do Patrimônio Natural Estadual Prof. Yara C.	Environmental Protection Area	Low Probability
BRA	2.85	Nicoletti	Natural Heritage Private Reserve	Low Probability
BRA	10.27	Reserva Particular Do Patrimônio Natural Santo Antônio	Natural Heritage Private Reserve	Low Probability
BRA	9.25	Área De Protecáo Ambiental Municipal Piracanjubinha	Environmental Protection Area	Low Probability
BRA	3.93	Área De Proteção Ambiental Baleia Sahy	Environmental Protection Area	Low Probability

BRA	0.07	Parque Natural Municipal Voçoroca Do Lar Dos Idosos	Park	Low Probability
BRA	0.18	Reserva Particular Do Patrimônio Natural Estadual Rio Dos Pardos	Natural Heritage Private Reserve	Low Probability
BRA	0.58	Monumento Natural Península Da Siribinha	Natural Monument	Low Probability
BRA	0.78	Reserva Particular Do Patrimônio Natural Saint Michel 1	Natural Heritage Private Reserve	Low Probability
BRA	0.90	Parque Natural Municipal Jardim Botânico	Park	Low Probability
BRA	0.51	Reserva Particular Do Patrimônio Natural Ilan	Natural Heritage Private Reserve	Low Probability
BRA	0.16	Reserva Particular Do Patrimônio Natural Santa Cristina	Natural Heritage Private Reserve	Low Probability
BRA	0.07	Reserva Particular Do Patrimônio Natural Caete	Natural Heritage Private Reserve	Low Probability
BRA	0.10	Reserva Particular Do Patrimônio Natural Cambuí Velho	Natural Heritage Private Reserve	Low Probability
BRA	0.97	Reserva Particular Do Patrimônio Natural Mutum-De-Bico-Vermelho	Natural Heritage Private Reserve	Low Probability
BRA	42.06	Parque Estadual Serra Negra Da Mantiqueira	Park	Low Probability
BRA	0.94	Reserva Particular Do Patrimônio Natural Albert Scharle	Natural Heritage Private Reserve	Low Probability
BRA	15.00	Área De Proteção Ambiental De Palmares - Apa Palmares	Environmental Protection Area	Low Probability
BRA	0.02	Reserva Particular Do Patrimônio Natural Copaíba	Natural Heritage Private Reserve	Low Probability
BRA	23.10	Área De Relevante Interesse Ecológico Leopoldo Magno Coutinho	Area of Relevant Ecological Interest	Low Probability
BRA	0.05	Reserva Particular Do Patrimônio Natural Vale Das Águas	Natural Heritage Private Reserve	Low Probability
BRA	0.62	Reserva Particular Do Patrimônio Natural Ana Helena	Natural Heritage Private Reserve	Low Probability
BRA	0.04	Parque Natural Municipal Senhorinha Lemos Do Prado	Park	Low Probability
BRA	0.93	Refugio Da Vida Silvestre Municipal Andre Ruschi	Wildlife Refuge	Low Probability
BRA	21.20	Área De Proteção Ambiental Fazenda Primavera	Environmental Protection Area	Low Probability
BRA	0.01	Reserva Particular Do Patrimônio Natural Tobogã	Natural Heritage Private Reserve	Low Probability
BRA	0.95	Reserva Particular Do Patrimônio Natural Cambraia	Natural Heritage Private Reserve	Low Probability
BRA	8.73	Parque Estadual Mata Da Pimenteira	Park	Low Probability
BRA	0.12	Reserva Particular Do Patrimônio Natural Cachoeira Do Tombo	Natural Heritage Private Reserve	Low Probability
BRA	0.02	Reserva Particular Do Patrimônio Natural Reserva Terra Que Brilha	Natural Heritage Private Reserve	Low Probability
BRA	2.14	Estação Ecológica Monte Das Flores	Ecological Station	Low Probability
BRA	0.01	Reserva Particular Do Patrimônio Natural Estadual Morro Do Moreira	Natural Heritage Private Reserve	Low Probability

BRA	2.81	Reserva Particular Do Patrimônio Natural Alto Do Palacio	Natural Heritage Private Reserve	Low Probability
BRA	0.02	Reserva Particular Do Patrimônio Natural Sítio Das Pedras	Natural Heritage Private Reserve	Low Probability
BRA	0.37	Rppn Mato Grosso	Natural Heritage Private Reserve	Low Probability
BRA	22.12	Refugio De Vida Silvestre Da Ventania	Wildlife Refuge	Low Probability
BRA	15.81	Área De Proteção Ambiental Do Fanha	Environmental Protection Area	Low Probability
BRA	3.05	Reserva Particular Do Patrimônio Natural Quebra Carro Reserva Particular Do Patrimônio Natural Pastos Dos Bois E	Natural Heritage Private Reserve	Low Probability
BRA	0.24	Pedregulhos	Natural Heritage Private Reserve	Low Probability
BRA	1.25	Parque Natural Municipal Paleontológico De São José De Itaboraí	Park	Low Probability
BRA	1.20	Parque Natural Municipal De São Roque	Park	Low Probability
BRA	10.70	Parque Natural Municipal Da Restinga De Carapebus	Park	Low Probability
BRA	0.05	Reserva Particular Do Patrimônio Natural Saint Michel 2	Natural Heritage Private Reserve	Low Probability
BRA	454.93	Área De Proteção Ambiental Da Bacia Hidrográfica Do Rio Uberaba	Environmental Protection Area	Low Probability
BRA	1.91	Monumento Natural Morro Chico Mendes	Natural Monument	Low Probability
BRA	0.83	Reserva Particular Do Patrimônio Natural Baixa Grande	Natural Heritage Private Reserve	Low Probability
BRA	0.07	Reserva Particular Do Patrimônio Natural Células Verdes	Natural Heritage Private Reserve	Low Probability
BRA	0.29	Refugio Da Vida Silvestre Municipal Da Mata Paludosa	Wildlife Refuge	Low Probability
BRA	140.38	Área De Proteção Ambiental Tanquã-Rio Piracicaba	Environmental Protection Area	Low Probability
BRA	9.36	Área De Proteção Ambiental Guandú-Açu	Environmental Protection Area	Low Probability
BRA	0.25	Parque Natural Municipal Das Timbaúbas	Park	Low Probability
BRA	0.07	Área De Proteção Ambiental, De Uso Sustentável, Sucupira	Environmental Protection Area	Low Probability
BRA	2.09	Parque Estadual De Amaporã	Park	Low Probability
BRA	0.08	Reserva Particular Do Patrimônio Natural Estadual Jardim Das Colinas	Natural Heritage Private Reserve	Low Probability
BRA	2.23	Parque Municipal Natural Do Brejo Grande	Park	Low Probability
BRA	0.33	Parque Natural Municipal Da Restinga Do Barreto	Park	Low Probability
BRA	1.59	Reserva Particular Do Patrimônio Natural Córrego Das Traíras	Natural Heritage Private Reserve	Low Probability
BRA	0.14	Parque Natural Municipal Colonizador Jose Bianchini	Park	Low Probability
BRA	0.44	Reserva Particular Do Patrimônio Natural Conceição Lyra I	Natural Heritage Private Reserve	Low Probability

BRA	1.19	Parque Natural Municipal Da Macaqueiras	Park	Low Probability
BRA	0.32	Reserva Particular Do Patrimônio Natural Reserva Ecológica De Guapiaçu 3	Natural Heritage Private Reserve	Low Probability
BRA	0.15	Monumento Natural Sítio Riacho Do Meio	Natural Monument	Low Probability
BRA	0.11	Reserva Particular Do Patrimônio Natural Guaribus	Natural Heritage Private Reserve	Low Probability
BRA	0.43	Reserva Particular Do Patrimônio Natural Jacuaçu	Natural Heritage Private Reserve	Low Probability
BRA	9.19	Parque Natural Municipal Da Lagoinha Do Leste	Park	Low Probability
BRA	28.29	Àrea De Proteção Ambiental Rio D´Ouro	Environmental Protection Area	Low Probability
BRA	9.20	Área De Proteção Ambiental Da Vargem Do Braço	Environmental Protection Area	Low Probability
BRA	62.55	Refúgio De Vida Silvestre Banhado Do Maçarico	Wildlife Refuge	Low Probability
BRA	0.12	Reserva Particular Do Patrimônio Natural Estadual Rio Bonito	Natural Heritage Private Reserve	Low Probability
BRA	3.79	Parque Natural Municipal Zabele	Park	Low Probability
BRA	0.39	Refúgio De Vida Silvestre Periquito Cara-Suja	Wildlife Refuge	Low Probability
BRA	4.44	Rppn Flor Do Cerrado I	Natural Heritage Private Reserve	Low Probability
BRA	64.61	Área De Proteção Ambiental Da Baía De Paraty	Environmental Protection Area	Low Probability
BRA	0.17	Reserva Particular Do Patrimônio Natural Capão Das Éguas	Natural Heritage Private Reserve	Low Probability
BRA	26.22	Rppn Flor Do Cerrado Iii	Natural Heritage Private Reserve	Low Probability
BRA	0.09	Parque Natural Municipal Da Lagoa Do Perequê	Park	Low Probability
BRA	0.02	Reserva Particular Do Patrimônio Natural Saint Michel 3	Natural Heritage Private Reserve	Low Probability
BRA	0.49	Reserva Particular Do Patrimônio Natural Olho D'Água Do Tronco	Natural Heritage Private Reserve	Low Probability
BRA	0.28	Área De Proteção Ambiental Parque Municipal Da Estância Ecológica Do Cruzeiro	Environmental Protection Area	Low Probability
BRA	0.03	Reserva Particular Do Patrimônio Natural Reserva Casa Do Sol	Natural Heritage Private Reserve	Low Probability
BRA	135.90	Área De Proteção Ambiental Itaguaí Itingussú Espigão Taquara	Environmental Protection Area	Low Probability
BRA	0.06	Rppn Pedra Sobre Pedra	Natural Heritage Private Reserve	Low Probability
BRA	380.31	Área De Proteção Ambiental Piracicaba	Environmental Protection Area	Low Probability
BRA	0.06	Reserva Particular Do Patrimônio Natural Bugios Da Boa Esperança	Natural Heritage Private Reserve	Low Probability
BRA	0.19	Reserva Particular Do Patrimônio Natural Aldeia Verde	Natural Heritage Private Reserve	Low Probability
BRA	0.05	Reserva Particular Do Patrimônio Natural Estadual Cb - Cartonagem	Natural Heritage Private Reserve	Low Probability

Batistense				
BRA	0.58	Reserva Particular Do Patrimônio Carlos Silvério Da Rocha De Proteção Ao Meio Ambiente E Desenvolvimento Sustentável	Natural Heritage Private Reserve	Low Probability
BRA	0.02	Reserva Particular Do Patrimônio Natural Gruta Do Carimbado	Natural Heritage Private Reserve	Low Probability
BRA	119.80	Apa São Francisco Xavier	Environmental Protection Area	Low Probability
BRA	8.54	Monumento Natural O Frade E A Freira	Natural Monument	Low Probability
BRA	0.12	Parque Natural Municipal Claudino Francio	Park	Low Probability
BRA	1.88	Parque Estadual Águas Da Billings	Park	Low Probability
BRA	106.03	Área De Proteção Ambiental Do Limoeiro	Environmental Protection Area	Low Probability
BRA	0.95	Reserva Particular Do Patrimônio Natural Conceição Lyra Iv	Natural Heritage Private Reserve	Low Probability
BRA	0.08	Reserva Particular Do Patrimônio Natural Preguiça-De-Coleira	Natural Heritage Private Reserve	Low Probability
BRA	0.71	Reserva Particular Do Patrimônio Natural Capoeira Do Boi	Natural Heritage Private Reserve	Low Probability
BRA	0.04	Reserva Particular Do Patrimônio Natural Benjamim Vicente Pereira	Natural Heritage Private Reserve	Low Probability
BRA	0.56	Área De Relevante Interesse Ecológico Da Cabeceira Do Córrego Mahana	Area of Relevant Ecological Interest	Low Probability
BRA	0.15	Reserva Particular Do Patrimônio Natural Estadual Aroeira Vermelha	Natural Heritage Private Reserve	Low Probability
BRA	2.59	Reserva Particular Do Patrimônio Natural Antônio Lopes Merson	Natural Heritage Private Reserve	Low Probability
BRA	0.78	Reserva Particular Do Patrimônio Natural Macuquinho-Baiano	Natural Heritage Private Reserve	Low Probability
BRA	141.82	Parque Estadual Do Delta Do Jacuí	Park	Low Probability
BRA	906.42	Área De Proteção Ambiental Da Ararinha Azul	Environmental Protection Area	Low Probability
BRA	1.00	Reserva Particular Do Patrimônio Natural Vilar	Natural Heritage Private Reserve	Low Probability
BRA	0.05	Parque Natural Municipal Riacho Estrela	Park	Low Probability
BRA	0.90	Rppn Das Dunas Douradas	Natural Heritage Private Reserve	Low Probability
BRA	0.17	Reserva Particular Do Patrimônio Natural Reserva Da Pousada Graciosa	Natural Heritage Private Reserve	Low Probability
BRA	1.30	Reserva Particular Do Patrimonio Natural Estadual Reserva De Fontes E Verdes	Natural Heritage Private Reserve	Low Probability
BRA	0.08	Reserva Particular Do Patrimônio Natural Cachoeira Das Pedras	Natural Heritage Private Reserve	Low Probability
BRA	2.53	Refúgio De Vida Silvestre Da Mata Seca	Wildlife Refuge	Low Probability

BRA	0.45	Reserva Particular Do Patrimônio Natural Salvador Lyra	Natural Heritage Private Reserve	Low Probability
BRA	0.13	Reserva Particular Do Patrimônio Natural Rildo De Oliveira Gomes I	Natural Heritage Private Reserve	Low Probability
BRA	0.02	Reserva Particular Do Patrimônio Natural Cachoeira Do Andorinhão	Natural Heritage Private Reserve	Low Probability
BRA	3.58	Reserva Particular Do Patrimônio Natural Gigante Do Itaguapé	Natural Heritage Private Reserve	Low Probability
BRA	0.20	Reserva Particular Do Patrimônio Natural Serra Da Bocaina	Natural Heritage Private Reserve	Low Probability
BRA	1.93	Parque Natural Municipal Do Livramento	Park	Low Probability
BRA	1.73	Rppn Contendas Ii	Natural Heritage Private Reserve	Low Probability
BRA	0.09	Reserva Particular Do Patrimônio Natural São Pedro	Natural Heritage Private Reserve	Low Probability
BRA	0.66	Reserva Particular Do Patrimônio Natural Boca Do Rio	Natural Heritage Private Reserve	Low Probability
BRA	1.50	Reserva Particular Do Patrimônio Natural Riacho Seco	Natural Heritage Private Reserve	Low Probability
BRA	0.23	Reserva Particular Do Patrimônio Natural Ave Lavrinha I	Natural Heritage Private Reserve	Low Probability
BRA	1.97	Área De Relevante Interesse Ecológico Serra Bonita De Adelandia Area De Relevante Interesse Ecológico Mata Das Perobas Tim	Area of Relevant Ecological Interest	Low Probability
BRA	0.59	Ferreira	Area of Relevant Ecological Interest	Low Probability
BRA	0.06	Rppn Jardim Dos Beija-Flores	Natural Heritage Private Reserve	Low Probability
BRA	2.77	Área De Proteção Ambiental Reserva Ecológica Vau Açú	Environmental Protection Area	Low Probability
BRA	0.21	Reserva Particular Do Patrimônio Natural Mo'Ã	Natural Heritage Private Reserve	Low Probability
BRA	0.35	Reserva Particular Do Patrimônio Natural Canoa Vale Dos Ipês	Natural Heritage Private Reserve	Low Probability
BRA	0.25	Rppn Chico Bimbino	Natural Heritage Private Reserve	Low Probability
BRA	0.42	Reserva Particular Do Patrimônio Natural Cachoeira Da Sucupira	Natural Heritage Private Reserve	Low Probability
BRA	0.36	Rppn Papagaio-De-Altitude	Natural Heritage Private Reserve	Low Probability
BRA	1.55	Reserva Particular Do Patrimônio Natural Florescer	Natural Heritage Private Reserve	Low Probability
BRA	15.62	Área De Proteção Ambiental Da Carapeba Boa	Environmental Protection Area	Low Probability
BRA	6.76	Parque Natural Municipal Banhado Da Imperatriz	Park	Low Probability
BRA	3.48	Reserva Particular Do Patrimônio Natural Conceição Lyra Ii	Natural Heritage Private Reserve	Low Probability
BRA	48.11	Refúgio De Vida Silvestre Da Serra Da Estrela	Wildlife Refuge	Low Probability
BRA	0.44	Reserva Particular Do Patrimônio Natural Reserva Dos Muriquis	Natural Heritage Private Reserve	Low Probability
BRA	1.08	Área De Proteção Ambiental Inaciolândia	Environmental Protection Area	Low Probability

BRA	0.06	Rppn Brava Beach Internacional	Natural Heritage Private Reserve	Low Probability
BRA	2.85	Reserva Particular Do Patrimônio Natural Volta Velha - Pe. Piet Van Der Aart	Natural Heritage Private Reserve	Low Probability
BRA	0.79	Monumento Natural Estadual Lapa Nova De Vazante	Natural Monument	Low Probability
BRA	0.02	Reserva Particular Do Patrimônio Natural Reserva Ganesha	Natural Heritage Private Reserve	Low Probability
BRA	2.01	Reserva Particular Do Patrimônio Natural Portal Da Água Branca	Natural Heritage Private Reserve	Low Probability
BRA	26.01	Refúgio De Vida Silvestre De Itapema	Wildlife Refuge	Low Probability
BRA	101.67	Parque Estadual Do Camaquã	Park	Low Probability
BRA	0.12	Reserva Particular Do Patrimônio Natural Campina	Natural Heritage Private Reserve	Low Probability
BRA	1.90	Parque Natural Municipal Vale Do Itaim	Park	Low Probability
BRA	1.17	Parque Natural Municipal Vale Do Esperança	Park	Low Probability
BRA	0.53	Reserva Particular Do Patrimônio Natural Sítio Grande	Natural Heritage Private Reserve	Low Probability
BRA	18.13	Área De Proteção Ambiental Santa Fé	Environmental Protection Area	Low Probability
BRA	1.14	Reserva Particular Do Patrimônio Natural Caburé	Natural Heritage Private Reserve	Low Probability
BRA	0.53	Parque Estadual Massairo Okamura	Park	Low Probability
BRA	59.91	Área De Proteção Ambiental Baía Negra	Environmental Protection Area	Low Probability
BRA	0.06	Parque Natural Municipal Dujardes Caldeira	Park	Low Probability
BRA	0.70	Reserva Particular Do Patrimônio Natural Trápaga	Natural Heritage Private Reserve	Low Probability
BRA	1.58	Reserva Particular Do Patrimônio Natural Reserva Ecológica Rio Bonito De Lumiar	Natural Heritage Private Reserve	Low Probability
BRA	7.27	Reserva Particular Do Patrimônio Natural Anglogold Ashanti - Cuiabá	Natural Heritage Private Reserve	Low Probability
BRA	10.30	Àrea De Proteção Ambiental Retiro	Environmental Protection Area	Low Probability
BRA	0.63	Reserva Particular Do Patrimônio Natural Neném Barros	Natural Heritage Private Reserve	Low Probability
BRA	67.81	Area De Proteção Ambiental Miracema	Environmental Protection Area	Low Probability
BRA	0.07	Parque Natural Municipal Voçoroca Do Córrego Do Cravo	Park	Low Probability
BRA	34.47	Área De Proteção Ambiental Do Estuário Do Rio Ceará - Rio Maranguapinho	Environmental Protection Area	Low Probability
BRA	2.47	Parque Natural Municipal Do Alto Rio Do Tanque	Park	Low Probability

BRA	1.00	Rppn Papagaio De Peito Roxo	Natural Heritage Private Reserve	Low Probability
BRA	0.57	Reserva Particular Do Patrimônio Natural Floresta Do Pengá	Natural Heritage Private Reserve	Low Probability
BRA	4.51	Área De Proteção Ambiental Palmelo	Environmental Protection Area	Low Probability
BRA	9.75	Reserva Particular Do Patrimônio Natural Mata Do Cedro	Natural Heritage Private Reserve	Low Probability
BRA	292.35	Refúgio Da Vida Silvestre Da Ararinha Azul	Wildlife Refuge	Low Probability
BRA	0.02	Parque Natural Municipal Pedro Geraldo De Menezes	Park	Low Probability
BRA	0.49	Reserva Particular Do Patrimônio Natural Pindoba	Natural Heritage Private Reserve	Low Probability
BRA	3.10	Refúgio De Vida Silvestre Serra Do Giz	Wildlife Refuge	Low Probability
BRA	52.51	Área De Proteção Ambiental Vale Do Rio Manso	Environmental Protection Area	Low Probability
BRA	2.12	Monumento Natural Municipal São Simão	Natural Monument	Low Probability
BRA	1.19	Reserva Particular Do Patrimônio Natural Apolinário	Natural Heritage Private Reserve	Low Probability
BRA	54.77	Monumento Natural Estadual Da Serra Da Beleza	Natural Monument	Low Probability
BRA	0.01	Reserva Particular Do Patrimônio Natural Sítio Solar Da Montanha	Natural Heritage Private Reserve	Low Probability
BRA	4.02	Área De Proteção Ambiental Lagoa Grande	Environmental Protection Area	Low Probability
BRA	0.11	Rppn Fazenda Das Águas E Das Matas	Natural Heritage Private Reserve	Low Probability
BRA	1.33	Reserva Biológica Estadual Da Biodiversidade Cop9 Mop4	Biological Reserve	Low Probability
BRA	0.07	Reserva Particular Do Patrimônio Natural Alto Da Boa Vista Ii	Natural Heritage Private Reserve	Low Probability
BRA	14.66	Área De Relevante Interesse Ecológico Ipojuca-Merepe	Area of Relevant Ecological Interest	Low Probability
BRA	0.74	Rppn Flor Do Cerrado Ii	Natural Heritage Private Reserve	Low Probability
BRA	6.02	Reserva Biológica Do Ibicuí Mirim	Biological Reserve	Low Probability
BRA	0.34	Rppn Lafigueira Naturarte	Natural Heritage Private Reserve	Low Probability
BRA	0.14	Reserva Particular Do Patrimônio Natural Amplus Lucidus	Natural Heritage Private Reserve	Low Probability
BRA	1.17	Monumento Natural Das Lagoas	Natural Monument	Low Probability
BRA	0.05	Área De Relevante Interesse Ecológico Do Lago Dos Buritis	Area of Relevant Ecological Interest	Low Probability
BRA	0.70	Rppn Sítio Lagoa	Natural Heritage Private Reserve	Low Probability
BRA	0.09	Reserva Particular Do Patrimônio Natural Reserva Serra Do Luar	Natural Heritage Private Reserve	Low Probability
BRA	2.69	Refúgio De Vida Silvestre Estadual Da Lagoa Da Turfeira	Wildlife Refuge	Low Probability
BRA	6.36	Área De Relevante Interesse Ecológico Da Pedra Branca	Area of Relevant Ecological Interest	Low Probability



BRA	1.80	Reserva Particular Do Patrimônio Natural Córrego Do Sítio I	Natural Heritage Private Reserve	Low Probability
BRA	3.93	Floresta Estadual Do Noroeste Paulista	Forest	Low Probability
BRA	0.20	Reserva Particular Do Patrimônio Natural Córrego Da Onça	Natural Heritage Private Reserve	Low Probability
BRA	23.39	Área De Proteção Ambiental Jaceruba	Environmental Protection Area	Low Probability
BRA	0.35	Reserva Particular Do Patrimônio Natural Estadual Parque Das Araucárias	Natural Heritage Private Reserve	Low Probability
BRA	5.85	Monumento Natural Municipal Pedra Do Monjolo	Natural Monument	Low Probability
BRA	3.46	Reserva Particular Do Patrimônio Natural Mata Do Passarinho	Natural Heritage Private Reserve	Low Probability
BRA	0.42	Estação Ecológica Municipal Guarani	Ecological Station	Low Probability
BRA	0.06	Reserva Particular Do Patrimônio Natural Estadual João Heyse Sobrinho	Natural Heritage Private Reserve	Low Probability
BRA	0.09	Reserva Particular Do Patrimônio Natural Reserva Recanto Dos Pássaros	Natural Heritage Private Reserve	Low Probability
BRA	0.21	Parque Natural Municipal Paulo Viriato Correa Da Costa	Park	Low Probability
BRA	0.05	Reserva Particular Do Patrimônio Natural Berço De Furnas	Natural Heritage Private Reserve	Low Probability
BRA	42.47	Área De Proteção Ambiental Vale Do Morro Da Torre	Environmental Protection Area	Low Probability
BRA	170.03	Parque Estadual Biribiri	Park	Low Probability
BRA	634.71	Área De Proteção Ambiental Santo Antônio	Environmental Protection Area	Low Probability
BRA	0.39	Reserva Particular Do Patrimônio Natural Olho D'Água	Natural Heritage Private Reserve	Low Probability
BRA	2.42	Reserva Particular Do Patrimônio Natural Boa Vista	Natural Heritage Private Reserve	Low Probability
BRA	7,086.78	Parque Nacional De Pacaás Novos	Park	Low Probability
BRA	6,573.28	Parque Nacional Do Cabo Orange	Park	Low Probability
BRA	1,696.96	Parque Nacional Do Iguaçu	Park	Low Probability
BRA	992.72	Reserva Biológica Do Tapirapé	Biological Reserve	Low Probability
BRA	1,007.63	Parque Nacional Da Serra Da Capivara	Park	Low Probability
BRA	496.72	Parque Nacional De São Joaquim	Park	Low Probability
BRA	31.80	Área De Relevante Interesse Ecológica Projeto Dinâmica Biológica De Fragmentos Florestais	Area of Relevant Ecological Interest	Low Probability
BRA	16.87	Reserva Extrativista Marinha Pirajubaé	Extractive Reserve	Low Probability

BRA	317.63	Parque Nacional De Caparao	Park	Low Probability
BRA	5.63	Reserva Biológica De Saltinho	Biological Reserve	Low Probability
BRA	280.86	Parque Nacional Do Itatiaia	Park	Low Probability
BRA	131.48	Parque Nacional De Aparados Da Serra	Park	Low Probability
BRA	200.21	Parque Nacional Da Serra Dos Orgãos	Park	Low Probability
BRA	63.04	Parque Nacional De Sete Cidades	Park	Low Probability
BRA	62.69	Parque Nacional De Ubajara	Park	Low Probability
BRA	2,824.43	Área De Proteção Ambiental De Guaraqueçaba	Environmental Protection Area	Low Probability
BRA	328.06	Estação Ecológica Do Taim	Ecological Station	Low Probability
BRA	8.85	Estação Ecológica Bananal	Ecological Station	Low Probability
BRA	262.38	Parque Estadual Do Jurupará	Park	Low Probability
BRA	1.78	Estação Ecológica Itaberá	Ecological Station	Low Probability
BRA	365.72	Parque Estadual Do Morro Do Diabo	Park	Low Probability
BRA	6.05	Parque Estadual De Porto Ferreira	Park	Low Probability
BRA	0.83	Estação Ecológica Mata Do Jacaré	Ecological Station	Low Probability
BRA	0.18	Estação Ecológica Valinhos	Ecological Station	Low Probability
BRA	29.37	Estação Ecológica De Xitué	Ecological Station	Low Probability
BRA	11,474.43	Mamirauá	Ramsar Site, Wetland of International Importance	Low Probability
CHL	11,423.28	Araucarias	UNESCO-MAB Biosphere Reserve	Alert
CHL	532.82	Villarrica	National Park	Alert
CHL	33.39	Palmas de Cocalán	National Park	Attention
CHL	128.81	Ralco	National Reserve	Attention
CHL	740.96	Ñuble	Forest Reserve	Observation
CHL	203.28	Nalcas	Forest Reserve	Observation
CHL	119.59	Valle de La Luna y parte de la Sierra de Orbate	Nature Sanctuary	Observation
CHL	2,923.21	Parque Pumalín	Nature Sanctuary	Observation
CHL	9,850.97	Bosques Templados Lluviosos	UNESCO-MAB Biosphere Reserve	Observation

CHL	45.87	Cajón del Río Achibueno	Nature Sanctuary	Observation
CHL	4,024.60	Pumalín Douglas Tompkins	National Park	Observation
CHL	1,697.06	Volcan Isluga	National Park	Observation
CHL	76.17	La Campana	National Park	Low Probability
CHL	66.56	Nahuelbuta	National Park	Low Probability
CHL	443.90	Villarrica	Forest Reserve	Low Probability
CHL	169.80	La Campana - Peñuelas	UNESCO-MAB Biosphere Reserve	Low Probability
CHL	1,349.17	Cerro Castillo	National Park	Low Probability
CHL	306.21	Alto Biobío	Forest Reserve	Low Probability
CHL	136.50	Malalcahuello	Forest Reserve	Low Probability
CHL	85.29	China Muerta	Forest Reserve	Low Probability
CHL	96.90	Lago Peñuelas	Forest Reserve	Low Probability
CHL	26.70	Coyhaique	Forest Reserve	Low Probability
CHL	137.45	Salar de Surire	Ramsar Site, Wetland of International Importance	Low Probability
CHL	625.08	Complejo Lacustre Laguna del Negro Francisco y Laguna Santa Rosa	Ramsar Site, Wetland of International Importance	Low Probability
CHL	60.30	Salar de Tara	Ramsar Site, Wetland of International Importance	Low Probability
CHL	44.50	Salar del Huasco	Ramsar Site, Wetland of International Importance	Low Probability
CHL	671.74	Sistema Hidrológico de Soncor	Ramsar Site, Wetland of International Importance	Low Probability
CHL	347.38	Hornopirén	National Park	Low Probability
CHL	24.82	La Chimba	National Reserve	Low Probability
CHL	0.86	Cerro Ñielol	Natural Monument	Low Probability
CHL	586.29	Conguillío	National Park	Low Probability
CHL	16,955.01	Laguna San Rafael	UNESCO-MAB Biosphere Reserve	Low Probability
CHL	0.27	La Portada	Natural Monument	Low Probability
CHL	738.45	Los Flamencos	National Reserve	Low Probability

CHL	1,409.40	Lauca	UNESCO-MAB Biosphere Reserve	Low Probability
CHL	100.76	Los Huemules de Niblinto	National Reserve	Low Probability
CHL	60.37	Roblería del Cobre de Loncha	National Reserve	Low Probability
CHL	9.54	Los Ruiles	National Reserve	Low Probability
CHL	147.47	Parque Andino Juncal	Ramsar Site, Wetland of International Importance	Low Probability
CHL	175.44	Aguas Calientes IV	Ramsar Site, Wetland of International Importance	Low Probability
CHL	174.00	Pujsa	Ramsar Site, Wetland of International Importance	Low Probability
CHL	2,955.24	Corcovado	National Park	Low Probability
CHL	41.45	Radal Siete Tazas	National Park	Low Probability
CHL	0.01	Roca Oceánica	Nature Sanctuary	Low Probability
CHL	0.30	Campo dunar de la punta de Concón	Nature Sanctuary	Low Probability
CHL	3.28	Palmar El Salto	Nature Sanctuary	Low Probability
CHL	0.02	Islote o Peñón de Peña Blanca y las formaciones rocosas de la Punta de Peña Blanca	Nature Sanctuary	Low Probability
CHL	0.06	Islote Pájaros Niños	Nature Sanctuary	Low Probability
CHL	185.12	Alto Huemul	Nature Sanctuary	Low Probability
CHL	2.50	Islotes Lobería y Lobería Iglesia de Piedra de Cobquecura	Nature Sanctuary	Low Probability
CHL	48.81	Río Cruces y Chorocomayo	Nature Sanctuary	Low Probability
CHL	161.97	Estero Quitralco	Nature Sanctuary	Low Probability
CHL	1.88	Capilla de Mármol	Nature Sanctuary	Low Probability
CHL	8.99	Sector del Cerro El Roble	Nature Sanctuary	Low Probability
CHL	108.99	Los Nogales	Nature Sanctuary	Low Probability
CHL	27.18	Predio Cascada de las Ánimas	Nature Sanctuary	Low Probability
CHL	100.77	Predio Los Huemules del Niblinto	Nature Sanctuary	Low Probability
CHL	99.58	Salar de Huasco	Nature Sanctuary	Low Probability
CHL	160.83	Quebrada de Chacarilla	Nature Sanctuary	Low Probability

CHL	10.60	Predio El Morrillo	Nature Sanctuary	Low Probability
CHL	0.40	Granito Orbicular	Nature Sanctuary	Low Probability
CHL	1.51	Rocas de Constitución	Nature Sanctuary	Low Probability
CHL	28.49	Serranía el Ciprés	Nature Sanctuary	Low Probability
CHL	5.33	Acantilados Federico Santa María	Nature Sanctuary	Low Probability
CHL	143.62	Predios San Francisco de Lagunilla y Quillayal	Nature Sanctuary	Low Probability
CHL	8.26	Las Torcazas de Pirque	Nature Sanctuary	Low Probability
CHL	27.43	Predio Sector \Altos de Cantillana - Horcón de Piedra y Roblería Cajón de Lisboa\''''	Nature Sanctuary	Low Probability
CHL	0.30	Humedal de la Desembocadura del Río Lluta	Nature Sanctuary	Low Probability
CHL	183.55	Altos de Pemehue	National Reserve	Low Probability
CHL	116.77	Quebrada Cardones	Natural Monument	Low Probability
CHL	43.16	Lafken Mapu Lahual	Marine and Coastal Protected Area	Low Probability
CHL	4.14	Fiordo Comau- San Ignacio de Huinay	Marine and Coastal Protected Area	Low Probability
CHL	16.14	San Juan de Piche	Nature Sanctuary	Low Probability
CHL	0.09	Bosque de Calabacillo de Navidad	Nature Sanctuary	Low Probability
CHL	19.68	Horcón de Piedra (Fundo Rinconada de Chocalán)	Nature Sanctuary	Low Probability
CHL	248.38	Alerce Costero	National Park	Low Probability
CHL	21.35	El Ajial	Nature Sanctuary	Low Probability
CHL	316.91	Estero Derecho	Nature Sanctuary	Low Probability
CHL	0.96	Humedal de Tunquén	Nature Sanctuary	Low Probability
CHL	237.00	Pitipalena-Añihue	Marine and Coastal Protected Area	Low Probability
CHL	11.11	Quebrada de La Plata	Nature Sanctuary	Low Probability
CHL	17.79	Quebrada Llau Llau	Nature Sanctuary	Low Probability
CHL	4.77	Área de Palma Chilena de Monte Aranda	Nature Sanctuary	Low Probability
CHL	5.19	Humedales costeros de Putú-Huenchullami	Nature Sanctuary	Low Probability
CHL	10.26	Cerro Poqui	Nature Sanctuary	Low Probability
CHL	22.42	Raja de Manquehua - Poza Azul	Nature Sanctuary	Low Probability

CHL	1,054.61	Melimoyu	National Park	Low Probability
CHL	3,025.49	Patagonia	National Park	Low Probability
CHL	48.68	Carlos Anwandter Sanctuary	Ramsar Site, Wetland of International Importance	Low Probability
CHL	390.01	Alerce Andino	National Park	Low Probability
CHL	16,935.31	Laguna San Rafael	National Park	Low Probability
CHL	1,397.89	Lauca	National Park	Low Probability
CHL	2,269.78	Vicente Pérez Rosales	National Park	Low Probability
CHL	1,153.02	Puyehue	National Park	Low Probability
CHL	2.00	Lahuen Ñadi	Natural Monument	Low Probability
CHL	115.98	Altos de Lircay	National Reserve	Low Probability
CHL	447.67	Llanos del Challe	National Park	Low Probability
CHL	2,681.15	Llullaillaco	National Park	Low Probability
CHL	556.20	Nevado Tres Cruces	National Park	Low Probability
CHL	4.43	Los Bellotos del Melado	National Reserve	Low Probability
CHL	1.45	Los Queules	National Reserve	Low Probability
CHL	76.58	Mocho - Choshuenco	National Reserve	Low Probability
CHL	9.48	Radal Siete Tazas	National Reserve	Low Probability
CHL	23.03	Trapananda	National Reserve	Low Probability
CHL	38,962.21	Bernardo O'Higgins	National Park	Low Probability
CHL	159.57	Laguna del Laja	National Park	Low Probability
CHL	57.04	Tolhuaca	National Park	Low Probability
CHL	119.54	Huerquehue	National Park	Low Probability
CHL	1,500.30	Isla Magdalena	National Park	Low Probability
CHL	28.61	El Morado	Natural Monument	Low Probability
CHL	1,585.88	Queulat	National Park	Low Probability
CHL	106.96	Salar de Surire	Natural Monument	Low Probability
CHL	0.91	Contulmo	Natural Monument	Low Probability

CHL	2.12	Cinco Hermanas	Natural Monument	Low Probability
CHL	2.08	Dos Lagunas	Natural Monument	Low Probability
CHL	1.29	Pichasca	Natural Monument	Low Probability
CHL	130.56	Río Clarillo	National Reserve	Low Probability
CHL	160.97	Malleco	Forest Reserve	Low Probability
CHL	43.19	Las Chinchillas	National Reserve	Low Probability
CHL	2,079.38	Las Vicuñas	National Reserve	Low Probability
CHL	1,257.07	Pampa del Tamarugal	National Reserve	Low Probability
CHL	364.98	Llanquihue	Forest Reserve	Low Probability
CHL	269.85	Lago Carlota	Forest Reserve	Low Probability
CHL	385.48	Lago Palena	Forest Reserve	Low Probability
CHL	124.60	Lago Rosselot	Forest Reserve	Low Probability
CHL	163.23	Lago Las Torres	Forest Reserve	Low Probability
CHL	407.05	Río Simpsom	National Reserve	Low Probability
CHL	9,886.28	Las Guaitecas	Forest Reserve	Low Probability
CHL	52.24	Río Blanco	Forest Reserve	Low Probability
CHL	387.24	Río Los Cipreses	National Reserve	Low Probability
CHL	438.73	Yerba Loca	Nature Sanctuary	Low Probability
CHL	130.90	Futaleufú	National Reserve	Low Probability
COL	639.85	Complejo Cienagoso De Zarate Malibu Y Veladero	Integrated Management Regional Districts	Alert
COL	790.38	Distrito De Manejo Integrado Complejo Cenagoso Del Bajo Sinu	Integrated Management Regional Districts	Alert
COL	3,062.17	El Cocuy	National Natural Park	Attention
COL	2,143.60	Tinigua	National Natural Park	Attention
COL	324.22	Cuenca baja del Rio Rancheria	Integrated Management Regional Districts	Attention
COL	270.19	Ciénaga Grande de Santa Marta	Fauna and Flora Sanctuary	Observation
COL	5,548.61	El Tuparro	National Natural Park	Observation
COL	6,205.08	Sierra De La Macarena	National Natural Park	Observation
COL	4,014.48	Sierra Nevada de Santa Marta	National Natural Park	Observation

COL	2,217.48	Sumapaz	National Natural Park	Observation
COL	613.88	Los Nevados	National Natural Park	Observation
COL	565.88	Isla De Salamanca	Park Way	Observation
COL	1,609.40	Catatumbo - Bari	National Natural Park	Observation
COL	5,495.05	El Tuparro Nature Reserve	UNESCO-MAB Biosphere Reserve	Observation
COL	119.95	Reserva Forestal Protectora Ubicada En Los Montes De Oca	Regional Protective Forest Reserves	Observation
COL	249.26	Cerro Banderas Ojo Blanco	Regional Natural Parks	Observation
COL	281.83	Paramo De Guargua Y Laguna Verde Dmi	Integrated Management Regional Districts	Observation
COL	238.69	Serrania De Perija	Integrated Management Regional Districts	Observation
COL	278.26	Manglar De La Bahia De Cispatá Y Sector Aledaño Del Delta Estuarino	Integrated Management Regional Districts	Observation
COL	108.15	Bañaderos	Integrated Management Regional Districts	Observation
COL	276.38	Ciénaga Grande De Santa Marta	Specially Protected Area (Cartagena Convention)	Observation
COL	150.77	Carimagua	Integrated Management Regional Districts	Observation
COL	308.49	Rio Mocoa	National Protective Forest Reserves	Low Probability
COL	274.93	Reserva Fortestal Protectora Nacional Zona Musinga Carauta	National Protective Forest Reserves	Low Probability
COL	88.12	Rio Nare	National Protective Forest Reserves	Low Probability
COL	298.63	Paramo Urrao	National Protective Forest Reserves	Low Probability
COL	47.56	Cuenca Alta Del Rio Cravo Sur	National Protective Forest Reserves	Low Probability
COL	17.77	Cuchilla De Sucuncuca	National Protective Forest Reserves	Low Probability
COL	15.90	Sierra El Peligro	National Protective Forest Reserves	Low Probability
COL	0.51	El Malmo	National Protective Forest Reserves	Low Probability
COL	49.90	Rio Blanco Y Quebrada Olivares	National Protective Forest Reserves	Low Probability
COL	6.01	Predio Rio Rucio	National Protective Forest Reserves	Low Probability
COL	28.72	Cuenca Hidrografica Del Rio San Francisco	National Protective Forest Reserves	Low Probability
COL	27.10	La Bolsa	National Protective Forest Reserves	Low Probability
COL	44.28	Rio Chorreras Y Concepcion	National Protective Forest Reserves	Low Probability
COL	2.16	Predio El Hortigal	National Protective Forest Reserves	Low Probability



COL	29.33	Paramo El Atravesado	National Protective Forest Reserves	Low Probability
COL	0.94	Predio La Mistela	National Protective Forest Reserves	Low Probability
COL	19.32	Cerro Quinini	National Protective Forest Reserves	Low Probability
COL	16.27	Cuchilla Peñas Blancas	National Protective Forest Reserves	Low Probability
COL	134.82	Rio Las Ceibas	National Protective Forest Reserves	Low Probability
COL	499.16	Laguna La Cocha Cerro Patascoy	National Protective Forest Reserves	Low Probability
COL	24.24	Rio Tejo	National Protective Forest Reserves	Low Probability
COL	80.07	Rio Algodonal	National Protective Forest Reserves	Low Probability
COL	6.07	Quebrada La Nona Zurrumbo Y Mani	National Protective Forest Reserves	Low Probability
COL	7.91	Quebrada Teneria	National Protective Forest Reserves	Low Probability
COL	5.70	Reserva Forestal Protectora Nacional Quebrada Peñon	National Protective Forest Reserves	Low Probability
COL	4.67	Caño Alonso	National Protective Forest Reserves	Low Probability
COL	66.49	Serrania De La Coraza Y Montes De Maria	National Protective Forest Reserves	Low Probability
COL	41.57	Cuenca Alta Del Rio Satoca	National Protective Forest Reserves	Low Probability
COL	16.48	Rio Tame	National Protective Forest Reserves	Low Probability
COL	26.80	Quebrada La Tablona	National Protective Forest Reserves	Low Probability
COL	5.34	Caño Vanguardia	National Protective Forest Reserves	Low Probability
COL	612.16	Darien	National Protective Forest Reserves	Low Probability
COL	55.56	Rio Escalarete Y San Cipriano	National Protective Forest Reserves	Low Probability
COL	82.29	Galeras	Fauna and Flora Sanctuary	Low Probability
COL	68.88	Iguaque	Fauna and Flora Sanctuary	Low Probability
COL	10.42	Los Colorados	Fauna and Flora Sanctuary	Low Probability
COL	5,038.69	Paramillo	National Natural Park	Low Probability
COL	2,879.13	Cordillera De Los Picachos	National Natural Park	Low Probability
COL	2,624.09	Amacayacu	National Natural Park	Low Probability
COL	1,637.75	Nevado Del Huila	National Natural Park	Low Probability
COL	1,963.62	Los Farallones De Cali	National Natural Park	Low Probability
COL	1,247.12	Las Hermosas - Gloria Valencia De Castaño	National Natural Park	Low Probability

COL	434.98	Tatama	National Natural Park	Low Probability
COL	918.34	Purace	National Natural Park	Low Probability
COL	779.68	Los Katios	National Natural Park	Low Probability
COL	774.03	Chingaza	National Natural Park	Low Probability
COL	511.07	Tama	National Natural Park	Low Probability
COL	352.18	Pisba	National Natural Park	Low Probability
COL	469.82	Munchique	National Natural Park	Low Probability
COL	287.47	Las Orquideas	National Natural Park	Low Probability
COL	71.33	Cueva De Los Guacharos	National Natural Park	Low Probability
COL	42,661.70	Serrania De Chiribiquete	National Natural Park	Low Probability
COL	10,952.66	Puinawai	Nature Reserve	Low Probability
COL	8,755.76	Nukak	Nature Reserve	Low Probability
COL	5,586.62	Cahuinari	National Natural Park	Low Probability
COL	0.16	Isla De La Corota	Fauna and Flora Sanctuary	Low Probability
COL	761.08	Alto Fragua - Indiwasi	National Natural Park	Low Probability
COL	9,874.63	Rio Pure	National Natural Park	Low Probability
COL	4.51	Otun Quimbaya	Fauna and Flora Sanctuary	Low Probability
COL	643.27	Utria	National Natural Park	Low Probability
COL	6.63	Los Estoraques	Unique Natural Area	Low Probability
COL	1.97	Cerro Vanguardia	National Protective Forest Reserves	Low Probability
COL	48.67	Rio Cali	National Protective Forest Reserves	Low Probability
COL	24.72	Rio Nembi	National Protective Forest Reserves	Low Probability
COL	161.05	Cuenca Del Rio Guabas	National Protective Forest Reserves	Low Probability
COL	126.85	Rio Blanco Y Negro	National Protective Forest Reserves	Low Probability
COL	10.80	Cerro Dapa - Carisucio	National Protective Forest Reserves	Low Probability
COL	50.17	Paramo Grande	National Protective Forest Reserves	Low Probability
COL	12.25	Yotoco	National Protective Forest Reserves	Low Probability
COL	12.12	Quebrada Honda	National Protective Forest Reserves	Low Probability

COL	388.63	Rio Leon	National Protective Forest Reserves	Low Probability
COL	102.65	Guanenta-alto Rio Fonce	Fauna and Flora Sanctuary	Low Probability
COL	10,557.41	Yaigoje Apaporis	National Natural Park	Low Probability
COL	100.17	Selva De Florencia	National Natural Park	Low Probability
COL	104.01	Plantas Medicinales Orito Ingi Ande	Flora Sanctuary	Low Probability
COL	596.92	Serrania De Los Yariguies	National Natural Park	Low Probability
COL	658.57	Complejo Volcanico Doña Juana Cascabel	National Natural Park	Low Probability
COL	972.23	Serrania De Los Churumbelos	National Natural Park	Low Probability
COL	35.20	Parque Natural Regional Cerro La Judia	Regional Natural Parks	Low Probability
COL	65.93	Parque Natural Regional Bosques Andinos Humedos El Rasgon	Regional Natural Parks	Low Probability
COL	4.93	Parque Natural Regional Laguna San Vicente	Regional Natural Parks	Low Probability
COL	212.28	Serrania De Las Quinchas	Regional Natural Parks	Low Probability
COL	45.30	Rabanal En El Municipio De Samaca	Regional Natural Parks	Low Probability
COL	0.83	Parque Natural Regional Del Vinculo	Regional Natural Parks	Low Probability
COL	2.20	Reserva Forestal Protectora Regional La Albania	Regional Protective Forest Reserves	Low Probability
COL	251.78	Parque Natural Regional La Sierpe	Regional Natural Parks	Low Probability
COL	30.30	Parque Natural Regional Del Nima	Regional Natural Parks	Low Probability
COL	2.37	La Cima	Regional Protective Forest Reserves	Low Probability
COL	1.53	Soledad Potosi	Regional Protective Forest Reserves	Low Probability
COL	4.31	Bellavista	Regional Protective Forest Reserves	Low Probability
COL	2.13	Dulima La Estrella	Regional Protective Forest Reserves	Low Probability
COL	351.28	La Tatacoa	Integrated Management Regional Districts	Low Probability
COL	1.25	La Esmeralda	Regional Protective Forest Reserves	Low Probability
COL	290.59	Serrania De Minas	Regional Natural Parks	Low Probability
COL	0.53	La Suiza	Regional Protective Forest Reserves	Low Probability
COL	6.12	Reserva Forestal Protectora Cerros Pionono Y Las Aguilas	Regional Protective Forest Reserves	Low Probability
COL	2.32	Tolima	Regional Protective Forest Reserves	Low Probability
COL	1.45	Hoya Hernando	Regional Protective Forest Reserves	Low Probability

COL	1.20	La Siberia	Regional Protective Forest Reserves	Low Probability
COL	5.14	Carpatos	Regional Protective Forest Reserves	Low Probability
COL	1.07	Pozo Azul	Regional Protective Forest Reserves	Low Probability
COL	0.80	Santa Maria De Las Lagunas	Regional Protective Forest Reserves	Low Probability
COL	0.99	Marruecos	Regional Protective Forest Reserves	Low Probability
COL	1.06	El Toro	Regional Protective Forest Reserves	Low Probability
COL	2.33	Vallecita	Regional Protective Forest Reserves	Low Probability
COL	1.89	Las Mirlas	Regional Protective Forest Reserves	Low Probability
COL	0.23	El Contento Las Palmas	Regional Protective Forest Reserves	Low Probability
COL	4.55	La Pradera	Regional Protective Forest Reserves	Low Probability
COL	3.38	Cerrobravo	Regional Protective Forest Reserves	Low Probability
COL	0.92	El Trebol	Regional Protective Forest Reserves	Low Probability
COL	1.25	Las Damas	Regional Protective Forest Reserves	Low Probability
COL	0.83	Uno	Regional Protective Forest Reserves	Low Probability
COL	1.20	La Copa San Jose	Regional Protective Forest Reserves	Low Probability
COL	0.54	La Esperanza	Regional Protective Forest Reserves	Low Probability
COL	8.22	La Santisima Trinidad	Regional Protective Forest Reserves	Low Probability
COL	4.73	La Rinconada Lote 15 Bremen Lote 16	Regional Protective Forest Reserves	Low Probability
COL	1.19	Buenos Aires El Porvenir	Regional Protective Forest Reserves	Low Probability
COL	0.74	Porvenir Las Violetas	Regional Protective Forest Reserves	Low Probability
COL	1.11	El Raizal La Gironda	Regional Protective Forest Reserves	Low Probability
COL	3.33	El Mantel El Retiro La Casacada	Regional Protective Forest Reserves	Low Probability
COL	0.11	El Nahir La Esmeralda Olla Grande	Regional Protective Forest Reserves	Low Probability
COL	0.88	Soledad Las Nubes	Regional Protective Forest Reserves	Low Probability
COL	0.45	La Gloria	Regional Protective Forest Reserves	Low Probability
COL	0.04	El Porvenir El Guadual	Regional Protective Forest Reserves	Low Probability
COL	1.16	Reserva Forestal Protectora La Vitilia La Palma	Regional Protective Forest Reserves	Low Probability
COL	2.83	Reserva Forestal Protectora Colombia	Regional Protective Forest Reserves	Low Probability

COL	0.65	Reserva Forestal Protectora El Desierto Patio Bonito	Regional Protective Forest Reserves	Low Probability
COL	1.44	Reserva Forestal Protectora Buena Vista Y Los Manatales	Regional Protective Forest Reserves	Low Probability
COL	1.35	Reserva Forestal Protectora Conception	Regional Protective Forest Reserves	Low Probability
COL	1.59	Reserva Forestal Protectora La Sabana De Las Delicias	Regional Protective Forest Reserves	Low Probability
COL	3.26	Reserva Forestal Protectora Regional Jerico Libano Y Sebastopol	Regional Protective Forest Reserves	Low Probability
COL	4.87	Nacimiento Quebradas Hondas Y Calderitas	Regional Protective Forest Reserves	Low Probability
COL	13.53	Pantano Redondo Y Nacimiento Rio Susagua	Regional Protective Forest Reserves	Low Probability
COL	4.01	El Robledal	Regional Protective Forest Reserves	Low Probability
COL	129.63	Paramo De Guargua Y Laguna Verde Rfp	Regional Protective Forest Reserves	Low Probability
COL	15.68	Cuchilla El Choque	Regional Protective Forest Reserves	Low Probability
COL	2.49	Quebrada Paramillo Y Queceros	Regional Protective Forest Reserves	Low Probability
COL	1.43	Futuras Generaciones De Sibate I Y li	Regional Protective Forest Reserves	Low Probability
COL	13.70	Nacimiento Del Rio Bogota	Regional Protective Forest Reserves	Low Probability
COL	131.42	Bosque Oriental De Bogota	National Protective Forest Reserves	Low Probability
COL	41.75	La Planada	National Protective Forest Reserves	Low Probability
COL	0.21	Parque El Higueron	National Protective Forest Reserves	Low Probability
COL	750.68	Rio Anchicaya	National Protective Forest Reserves	Low Probability
COL	46.86	Hoya Hidrografica De Los Rios Bobo Y Buesaquillo	National Protective Forest Reserves	Low Probability
COL	85.71	Hoya Hidrografica Del Rio Guadalajara	National Protective Forest Reserves	Low Probability
COL	18.20	Rio Melendez	National Protective Forest Reserves	Low Probability
COL	5.28	Santa Emilia	Regional Natural Parks	Low Probability
COL	5.75	Verdum	Regional Natural Parks	Low Probability
COL	1.64	Reserva Forestal Protectora Regional La Albania Y La Esmeralda	Regional Protective Forest Reserves	Low Probability
COL	1.94	Reserva Forestal Protectora Regional De Bitaco	Regional Protective Forest Reserves	Low Probability
COL	145.11	Parque Natural Regional Paramo Del Duende	Regional Natural Parks	Low Probability
COL	8.92	Reserva Forestal Protectora Regional Cerro Bravo	Regional Protective Forest Reserves	Low Probability
COL	5.58	Serrania La Vieja	Regional Protective Forest Reserves	Low Probability
COL	72.57	Serrania Pinche	Regional Protective Forest Reserves	Low Probability

COL	140.66	Pnr Serrania De Las Quinchas	Regional Natural Parks	Low Probability
COL	8.10	Parque Natural Regional Laguna De Lomalinda	Regional Natural Parks	Low Probability
COL	10.01	Reserva Forestal Protectora Manantial De Cañaverales	Regional Protective Forest Reserves	Low Probability
COL	43.08	Punchina	Regional Protective Forest Reserves	Low Probability
COL	51.13	San Lorenzo	Regional Protective Forest Reserves	Low Probability
COL	2.33	El Espino Corcovado	Regional Protective Forest Reserves	Low Probability
COL	0.84	Montebello	Regional Protective Forest Reserves	Low Probability
COL	1.80	Palosqui	Regional Protective Forest Reserves	Low Probability
COL	1.04	Parque Natural Regional Metropolitano Cerro El Volador	Regional Natural Parks	Low Probability
COL	7.21	Pionono	Regional Protective Forest Reserves	Low Probability
COL	25.78	Paramo de Rabanal	Regional Protective Forest Reserves	Low Probability
COL	17.94	Paramo de el Frailejonal	Regional Protective Forest Reserves	Low Probability
COL	121.26	Sisavita	Regional Natural Parks	Low Probability
COL	39.39	Parque Regional Natural Ucumari	Regional Natural Parks	Low Probability
COL	4.18	Valle Largo	Regional Protective Forest Reserves	Low Probability
COL	22.12	Paramos De Telecom Y Merchan	Regional Protective Forest Reserves	Low Probability
COL	1.97	Rionegro	Regional Natural Parks	Low Probability
COL	497.68	Unidad Biogeografica Siscunci Oceta	Regional Natural Parks	Low Probability
COL	24.27	Sector Oriental Serrania El Peligro	Regional Natural Parks	Low Probability
COL	18.69	Reserva Forestal Protectora Cuenca Alta Del Rio Zaque Reserva Forestal Protectora Cuenca Alta De Los Rios Salinero Y	Regional Protective Forest Reserves	Low Probability
COL	29.23	Moquentiva	Regional Protective Forest Reserves	Low Probability
COL	33.77	Parque Natural Regional San Miguel De Los Farallones	Regional Natural Parks	Low Probability
COL	283.47	La Siberia Y Parte De La Cuenca Alta Del Rio Las Ceibas	Regional Natural Parks	Low Probability
COL	14.15	El Palmar La Secreta	Regional Protective Forest Reserves	Low Probability
COL	710.35	Corredor Biologico Guacharos Purace	Regional Natural Parks	Low Probability
COL	316.30	Cerro Paramo De Miraflores	Regional Natural Parks	Low Probability
COL	0.07	Area De Recreacion Parque Ecologico Humedal Calatrava	Recreation Area	Low Probability

COL	0.33	Area De Recreacion Parque Ecologico Humedal Caracoli	Recreation Area	Low Probability
COL	0.11	Area De Recreacion Parque Ecologico Humedal Charco Oasis	Recreation Area	Low Probability
COL	0.68	Area De Recreacion Parque Ecologico Humedal Zuria	Recreation Area	Low Probability
COL	0.76	Cuatro Microcuencas Del Municipio De Inirida	Recreation Area	Low Probability
COL	1.38	Alto Del Rey	Recreation Area	Low Probability
COL	2.72	Cerro Gobia	Recreation Area	Low Probability
COL	0.30	Area De Recreacion Parque Ecologico Humedal Coroncoro	Recreation Area	Low Probability
COL	0.29	Area De Recreacion Parque Ecologico Cerro Nutibara	Recreation Area	Low Probability
COL	2.94	Distrito De Conservacion De Suelos Kirpas Pinilla La Cuerera	Soil Conservation Districts	Low Probability
COL	5.80	Tibaitata	Soil Conservation Districts	Low Probability
COL	43.58	Barbas Bremen	Soil Conservation Districts	Low Probability
COL	211.16	Campoalegre	Soil Conservation Districts	Low Probability
COL	9.92	Guacas Rosario	Soil Conservation Districts	Low Probability
COL	49.08	Distrito De Conservacion De Suelos Barbas Bremen	Soil Conservation Districts	Low Probability
COL	66.39	Distrito De Manejo Integrado Paramo Rabanal	Integrated Management Regional Districts	Low Probability
COL	290.56	Cuenca Alta Del Rio Quindio Salento	Integrated Management Regional Districts	Low Probability
COL	82.42	Dmi Lago De Sochagota	Integrated Management Regional Districts	Low Probability
COL	10.11	Distrito De Manejo Integrado Regional Enclave Subxerofitico De Atuncela	Integrated Management Regional Districts	Low Probability
COL	67.77	Territorio Colectivo Del Consejo Comunitario De La Plata	Integrated Management Regional Districts	Low Probability
COL	8.83	Cerro De Juaica	Integrated Management Regional Districts	Low Probability
COL	3.99	Juaitoque	Integrated Management Regional Districts	Low Probability
COL	42.11	Rio Subachoque Y Pantano De Arce	Integrated Management Regional Districts	Low Probability
COL	1,454.70	Distrito De Manejo Integrado De Recursos Naturales Del Complejo De Humedales De Ayapel	Integrated Management Regional Districts	Low Probability
COL	19.18	Paramo De Guerrero	Integrated Management Regional Districts	Low Probability
COL	134.60	Cuchilla De San Antonio	Integrated Management Regional Districts	Low Probability
COL	6.46	Nacimiento Quebradas Tiestos Chorrera Y Hoya Fria	Integrated Management Regional Districts	Low Probability
COL	22.47	El Chuscal	Integrated Management Regional Districts	Low Probability

COL	3.27	Agualinda	Integrated Management Regional Districts	Low Probability
COL	12.56	Arrayanal	Integrated Management Regional Districts	Low Probability
COL	22.51	La Cristalina La Mesa	Integrated Management Regional Districts	Low Probability
COL	111.53	Cuchilla Del San Juan	Integrated Management Regional Districts	Low Probability
COL	14.46	Guasimo	Integrated Management Regional Districts	Low Probability
COL	280.37	Distrito De Manejo Integrado Cuchilla Jardin Tamesis Distrito De Manejo Integrado De Los Recursos Naturales	Integrated Management Regional Districts	Low Probability
COL	62.92	Renovables Canon Del Rio Alicante Distrito De Manejo Integrado Sistema De Paramos Y Bosques	Integrated Management Regional Districts	Low Probability
COL	425.58	Altoandinos Del Noroccidente Medio Antioqueño	Integrated Management Regional Districts	Low Probability
COL	41.80	Distrito De Manejo Integrado Nubes Trocha Capota	Integrated Management Regional Districts	Low Probability
COL	30.34	Distrito De Manejo Integrado Rios Barroso Y San Juan	Integrated Management Regional Districts	Low Probability
COL	699.60	Drmi Del Humedal San Silvestre	Integrated Management Regional Districts	Low Probability
COL	4,189.10	Drmi Serrania De Los Yariguies	Integrated Management Regional Districts	Low Probability
COL	484.27	Distrito Regional De Manejo Integrado Del Rio Minero Drmi De Los Paramos De Guantiva Y La Rusia Bosques De Roble Y Sus Zonas Aledañas	Integrated Management Regional Districts	Low Probability
COL	1,268.89		Integrated Management Regional Districts	Low Probability
COL	184.51	Embalse El Peñol Y Cuenca Alta Del Rio Guatape	Integrated Management Regional Districts	Low Probability
COL	88.90	Dstrito De Manejo Integrado Cuchilla Cerro Plateado Alto San Jose	Integrated Management Regional Districts	Low Probability
COL	5.12	La Nona	Integrated Management Regional Districts	Low Probability
COL	5.10	Planes De San Rafael	Integrated Management Regional Districts	Low Probability
COL	83.63	Paramos Y Bosques Alto Andinos De Genova	Integrated Management Regional Districts	Low Probability
COL	106.21	Sector Salto El Tequendama Y Cerro Manjui	Integrated Management Regional Districts	Low Probability
COL	17.82	Sistema De Manglar Y Lagunar Ciénaga De La Caimanera Ecosistema De Sabanas Abiertas Y Arbustivas Y Sistemas Asociados	Integrated Management Regional Districts	Low Probability
COL	16.33	En El Municipio De Galeras	Integrated Management Regional Districts	Low Probability
COL	280.54	Divisoria Valle De Aburra Rio Cauca	Integrated Management Regional Districts	Low Probability
COL	115.72	Drmi Paramo De Cristales Castillejo O Gauchaneque	Integrated Management Regional Districts	Low Probability
COL	307.58	Ensenada De Rionegro	Integrated Management Regional Districts	Low Probability



COL	0.09	La Esperanza	Civil Society Nature Reserve	Low Probability
COL	0.31	Irlanda	Civil Society Nature Reserve	Low Probability
COL	0.07	Mirador El Consuelo	Civil Society Nature Reserve	Low Probability
COL	0.01	El Jardin	Civil Society Nature Reserve	Low Probability
COL	0.05	El Jazmin	Civil Society Nature Reserve	Low Probability
COL	0.52	La Cantera Y La Laguna	Civil Society Nature Reserve	Low Probability
COL	0.01	La Laguna	Civil Society Nature Reserve	Low Probability
COL	0.19	Los Laureles	Civil Society Nature Reserve	Low Probability
COL	0.04	Manantiales	Civil Society Nature Reserve	Low Probability
COL	0.13	El Manzano	Civil Society Nature Reserve	Low Probability
COL	0.08	Las Mercedes	Civil Society Nature Reserve	Low Probability
COL	1.60	Arrayanales	Civil Society Nature Reserve	Low Probability
COL	0.10	Belen	Civil Society Nature Reserve	Low Probability
COL	0.49	San Antonio	Civil Society Nature Reserve	Low Probability
COL	0.07	La Parcela 9	Civil Society Nature Reserve	Low Probability
COL	0.25	La Parcela 2	Civil Society Nature Reserve	Low Probability
COL	0.05	Dos Quebradas	Civil Society Nature Reserve	Low Probability
COL	0.76	Peñas Blancas	Civil Society Nature Reserve	Low Probability
COL	0.01	El Porvenir	Civil Society Nature Reserve	Low Probability
COL	19.03	La Esmeralda	Civil Society Nature Reserve	Low Probability
COL	1.57	De Las Mirabilis Swarovski	Civil Society Nature Reserve	Low Probability
COL	0.04	Montecito	Civil Society Nature Reserve	Low Probability
COL	0.07	La Pradera	Civil Society Nature Reserve	Low Probability
COL	0.06	Islandia	Civil Society Nature Reserve	Low Probability
COL	1.16	La Pradera	Civil Society Nature Reserve	Low Probability
COL	0.26	La Esperanza	Civil Society Nature Reserve	Low Probability
COL	0.18	Sueños Verdes	Civil Society Nature Reserve	Low Probability
COL	0.14	Chaparral	Civil Society Nature Reserve	Low Probability

COL	0.00	Reserva Hídrica El Soche - San Rafael	Civil Society Nature Reserve	Low Probability
COL	0.48	Bosques Y Montes De Soche li	Civil Society Nature Reserve	Low Probability
COL	4.03	Campo Alegre	Civil Society Nature Reserve	Low Probability
COL	1.09	Alto De Paula	Civil Society Nature Reserve	Low Probability
COL	0.08	Pantanillo	Civil Society Nature Reserve	Low Probability
COL	1.83	Santa Fe	Civil Society Nature Reserve	Low Probability
COL	0.14	Puerta Dorada	Civil Society Nature Reserve	Low Probability
COL	0.16	Los Pinos	Civil Society Nature Reserve	Low Probability
COL	0.29	Santa Teresa	Civil Society Nature Reserve	Low Probability
COL	0.03	Mana	Civil Society Nature Reserve	Low Probability
COL	0.03	El Cedro	Civil Society Nature Reserve	Low Probability
COL	0.40	El Retiro	Civil Society Nature Reserve	Low Probability
COL	0.14	El Placer	Civil Society Nature Reserve	Low Probability
COL	0.18	El Comino	Civil Society Nature Reserve	Low Probability
COL	0.14	El Silencio	Civil Society Nature Reserve	Low Probability
COL	0.21	Palmira	Civil Society Nature Reserve	Low Probability
COL	0.26	El Roble	Civil Society Nature Reserve	Low Probability
COL	0.73	Villa Maria	Civil Society Nature Reserve	Low Probability
COL	0.19	El Silencio Del Oso	Civil Society Nature Reserve	Low Probability
COL	0.03	La Vega	Civil Society Nature Reserve	Low Probability
COL	0.05	El Mirador 3	Civil Society Nature Reserve	Low Probability
COL	12.80	Tulcan Los Canelos 2	Civil Society Nature Reserve	Low Probability
COL	0.06	Lote 5	Civil Society Nature Reserve	Low Probability
COL	0.17	La Parcela No. 16 El Arrayan	Civil Society Nature Reserve	Low Probability
COL	0.05	Parcela 13 Las Brisas	Civil Society Nature Reserve	Low Probability
COL	0.09	Parcela 2 La Palma	Civil Society Nature Reserve	Low Probability
COL	0.12	Parcela 8 Campo Bello	Civil Society Nature Reserve	Low Probability
COL	0.09	Celula Verde	Civil Society Nature Reserve	Low Probability

COL	3.35	El Pajonal	Civil Society Nature Reserve	Low Probability
COL	0.69	Los Chagualos	Civil Society Nature Reserve	Low Probability
COL	0.04	Ayllu Del Río	Civil Society Nature Reserve	Low Probability
COL	0.11	El Cedro	Civil Society Nature Reserve	Low Probability
COL	0.20	Villa Margarita	Civil Society Nature Reserve	Low Probability
COL	0.25	Guayacanes Del Llano Verde	Civil Society Nature Reserve	Low Probability
COL	2.92	Chicaque	Civil Society Nature Reserve	Low Probability
COL	3.74	Paraver	Civil Society Nature Reserve	Low Probability
COL	0.19	Villa Luz	Civil Society Nature Reserve	Low Probability
COL	0.72	Montevivo	Civil Society Nature Reserve	Low Probability
COL	0.09	Las Bromelias	Civil Society Nature Reserve	Low Probability
COL	0.11	La Gaviota	Civil Society Nature Reserve	Low Probability
COL	14.23	Reserva Natural De Aves El Paujil	Civil Society Nature Reserve	Low Probability
COL	0.13	El Guayabo	Civil Society Nature Reserve	Low Probability
COL	3.74	El Garcero	Civil Society Nature Reserve	Low Probability
COL	0.02	Reserva Natural Para La Conservación De Los Ecosistemas Andinos	Civil Society Nature Reserve	Low Probability
COL	2.29	Dinaboy	Civil Society Nature Reserve	Low Probability
COL	1.33	Buenos Aires	Civil Society Nature Reserve	Low Probability
COL	0.24	San Cayetano	Civil Society Nature Reserve	Low Probability
COL	2.24	Parque Ecológico De Los Andes	Civil Society Nature Reserve	Low Probability
COL	0.10	Las Guacamayas	Civil Society Nature Reserve	Low Probability
COL	2.62	La Reserva	Civil Society Nature Reserve	Low Probability
COL	1.15	La Gruta	Civil Society Nature Reserve	Low Probability
COL	0.25	Inti Rai	Civil Society Nature Reserve	Low Probability
COL	0.29	Rogitama Biodiversidad	Civil Society Nature Reserve	Low Probability
COL	5.49	Pueblo Viejo	Civil Society Nature Reserve	Low Probability
COL	1.01	El Tauro	Civil Society Nature Reserve	Low Probability
COL	0.05	El Refugio De Techotiva	Civil Society Nature Reserve	Low Probability

COL	1.14	Bosques De Chipaque	Civil Society Nature Reserve	Low Probability
COL	13.29	De Las Aves Colibri El Sol	Civil Society Nature Reserve	Low Probability
COL	0.21	El Rincón	Civil Society Nature Reserve	Low Probability
COL	17.03	Reserva Natural Horizontes	Civil Society Nature Reserve	Low Probability
COL	0.11	El Hato	Civil Society Nature Reserve	Low Probability
COL	0.11	El Pedregal	Civil Society Nature Reserve	Low Probability
COL	0.09	El Plan	Civil Society Nature Reserve	Low Probability
COL	0.09	La Esperanza	Civil Society Nature Reserve	Low Probability
COL	0.15	La Fernanda	Civil Society Nature Reserve	Low Probability
COL	0.06	La Reserva	Civil Society Nature Reserve	Low Probability
COL	0.11	Paz Verde	Civil Society Nature Reserve	Low Probability
COL	1.08	Villarica	Civil Society Nature Reserve	Low Probability
COL	0.57	El Cedral	Civil Society Nature Reserve	Low Probability
COL	0.26	El Silencio	Civil Society Nature Reserve	Low Probability
COL	0.08	La Ventura	Civil Society Nature Reserve	Low Probability
COL	0.17	Patio Bonito	Civil Society Nature Reserve	Low Probability
COL	0.03	Parque Natural Lago De Tota	Civil Society Nature Reserve	Low Probability
COL	0.02	Piedra Sentada	Civil Society Nature Reserve	Low Probability
COL	0.02	La Cuchilla2	Civil Society Nature Reserve	Low Probability
COL	0.04	La Cuchilla1	Civil Society Nature Reserve	Low Probability
COL	0.01	Cordoba1	Civil Society Nature Reserve	Low Probability
COL	0.02	Bella Vista	Civil Society Nature Reserve	Low Probability
COL	0.03	La Pradera	Civil Society Nature Reserve	Low Probability
COL	0.26	La Vega	Civil Society Nature Reserve	Low Probability
COL	0.33	San Rafael	Civil Society Nature Reserve	Low Probability
COL	98.81	La Aurora	Civil Society Nature Reserve	Low Probability
COL	1.47	La Esperanza	Civil Society Nature Reserve	Low Probability
COL	0.51	Baldivia	Civil Society Nature Reserve	Low Probability

COL	0.02	El Porvenir	Civil Society Nature Reserve	Low Probability
COL	0.48	El Pensil	Civil Society Nature Reserve	Low Probability
COL	0.31	El Horadado De San Alejo	Civil Society Nature Reserve	Low Probability
COL	22.66	Palmarito	Civil Society Nature Reserve	Low Probability
COL	0.09	La Angostura	Civil Society Nature Reserve	Low Probability
COL	0.14	Altamira	Civil Society Nature Reserve	Low Probability
COL	0.03	El Alto	Civil Society Nature Reserve	Low Probability
COL	0.02	La Aurora	Civil Society Nature Reserve	Low Probability
COL	0.04	Belencito	Civil Society Nature Reserve	Low Probability
COL	0.08	Betania	Civil Society Nature Reserve	Low Probability
COL	0.68	Betania	Civil Society Nature Reserve	Low Probability
COL	0.02	El Cabuyo	Civil Society Nature Reserve	Low Probability
COL	0.11	El Caimo	Civil Society Nature Reserve	Low Probability
COL	0.05	El Trebol	Civil Society Nature Reserve	Low Probability
COL	0.27	El Oasis	Civil Society Nature Reserve	Low Probability
COL	0.03	El Carmen	Civil Society Nature Reserve	Low Probability
COL	0.03	La Fortaleza	Civil Society Nature Reserve	Low Probability
COL	0.08	La Aurora	Civil Society Nature Reserve	Low Probability
COL	0.08	Las Veraneas	Civil Society Nature Reserve	Low Probability
COL	0.41	San Pedro Y El Recuerdo	Civil Society Nature Reserve	Low Probability
COL	0.16	Santa Marta	Civil Society Nature Reserve	Low Probability
COL	0.05	Santa Ines	Civil Society Nature Reserve	Low Probability
COL	0.28	La Palma	Civil Society Nature Reserve	Low Probability
COL	0.03	San Ignacio	Civil Society Nature Reserve	Low Probability
COL	0.06	El Retorno	Civil Society Nature Reserve	Low Probability
COL	0.13	La Primavera	Civil Society Nature Reserve	Low Probability
COL	0.26	Recuerdo	Civil Society Nature Reserve	Low Probability
COL	0.95	El Retiro	Civil Society Nature Reserve	Low Probability

COL	0.12	El Palmichal	Civil Society Nature Reserve	Low Probability
COL	0.00	La Pequeñita	Civil Society Nature Reserve	Low Probability
COL	0.27	La Ceja	Civil Society Nature Reserve	Low Probability
COL	0.29	El Naranjal	Civil Society Nature Reserve	Low Probability
COL	0.16	El Cerro Arrayan	Civil Society Nature Reserve	Low Probability
COL	0.11	Motilonal	Civil Society Nature Reserve	Low Probability
COL	0.08	Monte Redondo	Civil Society Nature Reserve	Low Probability
COL	0.23	La Montaña Y La Palma	Civil Society Nature Reserve	Low Probability
COL	0.06	La Concepcion	Civil Society Nature Reserve	Low Probability
COL	0.02	El Derrumbo	Civil Society Nature Reserve	Low Probability
COL	2.91	Moralba	Civil Society Nature Reserve	Low Probability
COL	0.11	Villa María Y La Marina	Civil Society Nature Reserve	Low Probability
COL	1.50	La Paila	Civil Society Nature Reserve	Low Probability
COL	0.07	Tierrablanca No 4	Civil Society Nature Reserve	Low Probability
COL	0.32	Las Golondrinas	Civil Society Nature Reserve	Low Probability
COL	0.03	Villa Del Monte	Civil Society Nature Reserve	Low Probability
COL	3.75	La Macarena	Civil Society Nature Reserve	Low Probability
COL	0.22	Ana María	Civil Society Nature Reserve	Low Probability
COL	0.69	Reserva Miravalle	Civil Society Nature Reserve	Low Probability
COL	0.14	Cusagui	Civil Society Nature Reserve	Low Probability
COL	0.02	La Laguna	Civil Society Nature Reserve	Low Probability
COL	65.01	Hato Venecia De Guanapalo	Civil Society Nature Reserve	Low Probability
COL	5.04	Las Malvinas	Civil Society Nature Reserve	Low Probability
COL	0.13	San Martin	Civil Society Nature Reserve	Low Probability
COL	6.28	El Tigrillo	Civil Society Nature Reserve	Low Probability
COL	300.61	Reserva Forestal Protectora Farallones Del Citara	Regional Protective Forest Reserves	Low Probability
COL	4.51	Miralindo	Civil Society Nature Reserve	Low Probability
COL	8.43	Algarrobo Del Lagunazo	Civil Society Nature Reserve	Low Probability

COL	8.43	Betania Del Lagunazo	Civil Society Nature Reserve	Low Probability
COL	4.19	El Campin	Civil Society Nature Reserve	Low Probability
COL	1.15	La Sonrisa	Civil Society Nature Reserve	Low Probability
COL	8.43	El Lagunazo	Civil Society Nature Reserve	Low Probability
COL	16.26	Limal	Civil Society Nature Reserve	Low Probability
COL	8.43	Los Matapalos Del Lagunazo	Civil Society Nature Reserve	Low Probability
COL	8.43	Quinto Patio Del Lagunazo	Civil Society Nature Reserve	Low Probability
COL	0.64	Parque Jaime Duque	Civil Society Nature Reserve	Low Probability
COL	0.18	Finca El Prado	Civil Society Nature Reserve	Low Probability
COL	39.78	Caño Viejo	Civil Society Nature Reserve	Low Probability
COL	39.95	La Bohemia	Civil Society Nature Reserve	Low Probability
COL	39.93	La Bramadora	Civil Society Nature Reserve	Low Probability
COL	40.95	La Travesada	Civil Society Nature Reserve	Low Probability
COL	0.02	Mano De Oso	Civil Society Nature Reserve	Low Probability
COL	0.11	Pintura	Civil Society Nature Reserve	Low Probability
COL	0.01	Las Piedras	Civil Society Nature Reserve	Low Probability
COL	0.17	Santa Elena	Civil Society Nature Reserve	Low Probability
COL	0.16	El Sauce	Civil Society Nature Reserve	Low Probability
COL	0.13	El Pedregal	Civil Society Nature Reserve	Low Probability
COL	0.17	Villa De Santa Helena	Civil Society Nature Reserve	Low Probability
COL	0.07	Los Naranjos	Civil Society Nature Reserve	Low Probability
COL	0.80	La Palma	Civil Society Nature Reserve	Low Probability
COL	0.08	El Carmen	Civil Society Nature Reserve	Low Probability
COL	0.06	San Antonio	Civil Society Nature Reserve	Low Probability
COL	0.11	La Estrella 2	Civil Society Nature Reserve	Low Probability
COL	0.10	El Umuy	Civil Society Nature Reserve	Low Probability
COL	0.14	El Portal	Civil Society Nature Reserve	Low Probability
COL	0.14	Buena Vista	Civil Society Nature Reserve	Low Probability

COL	0.09	La Pradera	Civil Society Nature Reserve	Low Probability
COL	0.37	Parcela No. 6	Civil Society Nature Reserve	Low Probability
COL	0.23	El Cedro	Civil Society Nature Reserve	Low Probability
COL	0.08	El Abejero	Civil Society Nature Reserve	Low Probability
COL	0.06	Los Ciruelos	Civil Society Nature Reserve	Low Probability
COL	0.60	El Naranjal	Civil Society Nature Reserve	Low Probability
COL	0.08	Parcela 15 La Palma Argelia Ullucos	Civil Society Nature Reserve	Low Probability
COL	0.04	Parcela 6 La Cuchilla/las Brisas	Civil Society Nature Reserve	Low Probability
COL	0.04	Parcela 20 Boca De Monte	Civil Society Nature Reserve	Low Probability
COL	0.03	Parcela 19 Las Brisas	Civil Society Nature Reserve	Low Probability
COL	0.04	Parcela 14 Las Brisas	Civil Society Nature Reserve	Low Probability
COL	0.05	Parcela 12 Las Brisas	Civil Society Nature Reserve	Low Probability
COL	0.04	Parcela 18 Bosque Bajo Parcelación Las Brisas	Civil Society Nature Reserve	Low Probability
COL	0.12	Parcela 2 La Josefina	Civil Society Nature Reserve	Low Probability
COL	0.11	Parcela 6 La Josefina	Civil Society Nature Reserve	Low Probability
COL	0.14	Parcela 7 La Josefina	Civil Society Nature Reserve	Low Probability
COL	0.12	La Parcela No. 9 La Josefina	Civil Society Nature Reserve	Low Probability
COL	0.04	Parcela 16 La Josefina	Civil Society Nature Reserve	Low Probability
COL	1.01	Parcela 18 Cerro De Peñas Blancas	Civil Society Nature Reserve	Low Probability
COL	0.12	Parcela 3 La Josefina	Civil Society Nature Reserve	Low Probability
COL	0.24	El Recuerdo	Civil Society Nature Reserve	Low Probability
COL	1.13	El Lucero	Civil Society Nature Reserve	Low Probability
COL	0.18	El Paraiso De Los Deseos	Civil Society Nature Reserve	Low Probability
COL	0.36	Villa Paz	Civil Society Nature Reserve	Low Probability
COL	0.13	La Gioconda	Civil Society Nature Reserve	Low Probability
COL	0.18	Bosques Y Montes Del Soche	Civil Society Nature Reserve	Low Probability
COL	0.10	La Argelia	Civil Society Nature Reserve	Low Probability
COL	0.40	El Trebol	Civil Society Nature Reserve	Low Probability



COL	0.12	El Rosario	Civil Society Nature Reserve	Low Probability
COL	0.03	El Caucho	Civil Society Nature Reserve	Low Probability
COL	0.04	Montecristo	Civil Society Nature Reserve	Low Probability
COL	0.10	El Mirador	Civil Society Nature Reserve	Low Probability
COL	0.27	El Lion	Civil Society Nature Reserve	Low Probability
COL	0.61	El Paraiso	Civil Society Nature Reserve	Low Probability
COL	0.44	La Esperanza	Civil Society Nature Reserve	Low Probability
COL	0.61	El Diviso	Civil Society Nature Reserve	Low Probability
COL	0.21	El Tigre	Civil Society Nature Reserve	Low Probability
COL	0.22	La Victoria Cerro Pacande	Civil Society Nature Reserve	Low Probability
COL	0.00	La Cabañita	Civil Society Nature Reserve	Low Probability
COL	0.35	Tierra Blanca No 2	Civil Society Nature Reserve	Low Probability
COL	0.36	Manga Bonita	Civil Society Nature Reserve	Low Probability
COL	4.55	Bosque Peña Blanca	Civil Society Nature Reserve	Low Probability
COL	1.88	Las Lagunas Encantadas	Civil Society Nature Reserve	Low Probability
COL	6.28	Aguas Calientes	Civil Society Nature Reserve	Low Probability
COL	0.05	Los Arrayanes	Civil Society Nature Reserve	Low Probability
COL	0.08	Las Acacias	Civil Society Nature Reserve	Low Probability
COL	0.28	La Chicueña	Civil Society Nature Reserve	Low Probability
COL	0.16	La Parcela No. 14 El Ramal De La Parcelación La Josefina	Civil Society Nature Reserve	Low Probability
COL	2.90	Santa Isabel	Civil Society Nature Reserve	Low Probability
COL	0.27	El Carrisal	Civil Society Nature Reserve	Low Probability
COL	0.34	Oso Villanueva	Civil Society Nature Reserve	Low Probability
COL	0.28	Rondalla	Civil Society Nature Reserve	Low Probability
COL	0.04	Las Nieves El Guadual	Civil Society Nature Reserve	Low Probability
COL	0.06	Alto Bonito	Civil Society Nature Reserve	Low Probability
COL	0.22	San Isidro	Civil Society Nature Reserve	Low Probability
COL	0.29	La Raquelita	Civil Society Nature Reserve	Low Probability

COL	0.04	Patio Bonito	Civil Society Nature Reserve	Low Probability
COL	0.04	La Divisa De Guillermo	Civil Society Nature Reserve	Low Probability
COL	40.44	Matabrava	Civil Society Nature Reserve	Low Probability
COL	0.15	El Tesoro	Civil Society Nature Reserve	Low Probability
COL	0.19	La Voluntad De Dios	Civil Society Nature Reserve	Low Probability
COL	3.19	El Vesubio	Civil Society Nature Reserve	Low Probability
COL	0.02	Nakaima	Civil Society Nature Reserve	Low Probability
COL	0.62	Los Gavanés	Civil Society Nature Reserve	Low Probability
COL	5.94	San Andrés Caño Garcero	Civil Society Nature Reserve	Low Probability
COL	8.15	Buenaventura	Civil Society Nature Reserve	Low Probability
COL	8.04	Palmeras	Civil Society Nature Reserve	Low Probability
COL	0.43	Los Mangos	Civil Society Nature Reserve	Low Probability
COL	1.65	Marcella	Civil Society Nature Reserve	Low Probability
COL	3.91	San Cristóbal II	Civil Society Nature Reserve	Low Probability
COL	0.23	El Arrullo	Civil Society Nature Reserve	Low Probability
COL	6.37	Jabirú	Civil Society Nature Reserve	Low Probability
COL	0.08	Parque Ecológico Samuel Álvarez Velez	Civil Society Nature Reserve	Low Probability
COL	0.06	Refugio Corazones Verdes	Civil Society Nature Reserve	Low Probability
COL	0.02	Mina San Pacho	Civil Society Nature Reserve	Low Probability
COL	0.09	Kasaguadua	Civil Society Nature Reserve	Low Probability
COL	0.28	Santa Inés	Civil Society Nature Reserve	Low Probability
COL	74.20	Hacienda El Triunfo	Civil Society Nature Reserve	Low Probability
COL	0.01	El Progreso	Civil Society Nature Reserve	Low Probability
COL	4.60	La Pedregoza	Civil Society Nature Reserve	Low Probability
COL	3.10	Torre Cuatro	Regional Protective Forest Reserves	Low Probability
COL	7.27	Tarcara	Regional Protective Forest Reserves	Low Probability
COL	1.85	Sabinas	Regional Protective Forest Reserves	Low Probability
COL	0.93	Planalto	Regional Protective Forest Reserves	Low Probability

COL	1.69	La Marina	Regional Protective Forest Reserves	Low Probability
COL	1.97	La Linda	Regional Protective Forest Reserves	Low Probability
COL	2.31	El Popal	Regional Protective Forest Reserves	Low Probability
COL	6.50	El Diamante	Regional Protective Forest Reserves	Low Probability
COL	46.86	Bosques De La Chec	Regional Protective Forest Reserves	Low Probability
COL	7.57	Laguna De San Diego	Integrated Management Regional Districts	Low Probability
COL	13.00	Cuchilla De Bellavista	Integrated Management Regional Districts	Low Probability
COL	0.84	Charca De Guarinocito	Integrated Management Regional Districts	Low Probability
COL	68.92	Distrito Regional De Manejo Integrado Alto Del Inso Distrito Regional De Manejo Integrado De La Playona Y La Loma De	Integrated Management Regional Districts	Low Probability
COL	93.74	Caleta	Integrated Management Regional Districts	Low Probability
COL	242.04	Rio Amaime	National Protective Forest Reserves	Low Probability
COL	116.95	Santurban	Regional Natural Parks	Low Probability
COL	48.33	Bucaramanga	Integrated Management Regional Districts	Low Probability
COL	52.87	De Los Humedales Entre Los Ríos Leon Y Suriquí	Regional Natural Parks	Low Probability
COL	89.74	Rio Dagua	National Protective Forest Reserves	Low Probability
COL	18.09	Rio Morales	National Protective Forest Reserves	Low Probability
COL	66.31	Rios Zabaletas Y Cerrito	National Protective Forest Reserves	Low Probability
COL	311.01	Lago Azul Los Manaties	Integrated Management Regional Districts	Low Probability
COL	190.80	Santurbán-salazar De Las Palmas	Regional Natural Parks	Low Probability
COL	28.00	Distrito De Conservación De Suelos Alto Del Nudo	Soil Conservation Districts	Low Probability
COL	18.73	Distrito De Conservación De Suelos La Marcada	Soil Conservation Districts	Low Probability
COL	3.04	Los Ceibotes	Regional Protective Forest Reserves	Low Probability
COL	31.09	Los Besotes	Regional Natural Parks	Low Probability
COL	107.27	Canon De Rio Grande	Soil Conservation Districts	Low Probability
COL	58.86	Cuchilla De Peñas Blancas Y Del Subia	Integrated Management Regional Districts	Low Probability
COL	11.96	Humedales De Guali, Tres Esquinas Y Lagunas Del Funzhe	Integrated Management Regional Districts	Low Probability
COL	288.99	Pan De Azucar El Consuelo	Regional Natural Parks	Low Probability

COL	1.28	Area De Recreacion Humedal Maiciana-manacal	Recreation Area	Low Probability
COL	91.27	De Los Cerros del Norte de Ibague	Soil Conservation Districts	Low Probability
COL	1.58	La Rivera	Civil Society Nature Reserve	Low Probability
COL	3,145.84	Encanto de los manglares del Bajo Baudo	Integrated Management Regional Districts	Low Probability
COL	218.62	Santurban Arboledas	Regional Natural Parks	Low Probability
COL	42.82	Vista Hermosa de Monquentiva	Regional Natural Parks	Low Probability
COL	0.40	Roca Madre	Civil Society Nature Reserve	Low Probability
COL	0.70	Los Tities de San Juan	Civil Society Nature Reserve	Low Probability
COL	0.21	El Paraiso del Turpial	Civil Society Nature Reserve	Low Probability
COL	0.18	Madremonte	Civil Society Nature Reserve	Low Probability
COL	0.02	Primavera 6	Civil Society Nature Reserve	Low Probability
COL	0.02	La Cabana	Civil Society Nature Reserve	Low Probability
COL	0.01	Primavera Villanueva	Civil Society Nature Reserve	Low Probability
COL	0.02	La Palma De Marbella	Civil Society Nature Reserve	Low Probability
COL	0.01	Primavera Deyis	Civil Society Nature Reserve	Low Probability
COL	0.02	Primavera 2	Civil Society Nature Reserve	Low Probability
COL	0.02	Primavera 5	Civil Society Nature Reserve	Low Probability
COL	0.01	Primavera 4	Civil Society Nature Reserve	Low Probability
COL	0.01	Primavera 3	Civil Society Nature Reserve	Low Probability
COL	0.01	Primavera 1	Civil Society Nature Reserve	Low Probability
COL	0.04	El Carrizal	Civil Society Nature Reserve	Low Probability
COL	0.02	El Motilon	Civil Society Nature Reserve	Low Probability
COL	0.02	Las Palmas	Civil Society Nature Reserve	Low Probability
COL	0.02	Los Laureles	Civil Society Nature Reserve	Low Probability
COL	0.22	El Portal del Oso	Civil Society Nature Reserve	Low Probability
COL	0.20	La Loma del Toro Pao	Civil Society Nature Reserve	Low Probability
COL	14.05	Pance	Integrated Management Regional Districts	Low Probability
COL	1.73	Reserva Orquideas de la Sociedad Colombiana de Orquideologia	Civil Society Nature Reserve	Low Probability

COL	0.06	El Comino 2	Civil Society Nature Reserve	Low Probability
COL	165.04	Cortadera	Regional Natural Parks	Low Probability
COL	92.98	Cerro Pintao - Serrania del Perija	Regional Natural Parks	Low Probability
COL	331.58	Paramo de las Oseras	Regional Natural Parks	Low Probability
COL	125.87	Camelias	Integrated Management Regional Districts	Low Probability
COL	0.58	El Fuerte	Civil Society Nature Reserve	Low Probability
COL	0.12	Pauxi pauxi predio El Nogal	Civil Society Nature Reserve	Low Probability
COL	0.30	Pauxi Pauxi predio La Colina	Civil Society Nature Reserve	Low Probability
COL	0.43	Pauxi Pauxi El Guadual	Civil Society Nature Reserve	Low Probability
COL	0.12	Pauxi pauxi predio Dos Quebradas	Civil Society Nature Reserve	Low Probability
COL	0.12	Pauxi pauxi predio La Ceiba	Civil Society Nature Reserve	Low Probability
COL	0.48	Pauxi pauxi predio La Esperanza	Civil Society Nature Reserve	Low Probability
COL	0.86	Pauxi pauxi Buenos Aires	Civil Society Nature Reserve	Low Probability
COL	0.47	Pauxi pauxi predio Agua Linda	Civil Society Nature Reserve	Low Probability
COL	0.25	Pauxi pauxi predio La Pradera	Civil Society Nature Reserve	Low Probability
COL	0.48	Pauxi Pauxi La Fortuna	Civil Society Nature Reserve	Low Probability
COL	1.00	Pauxi Pauxi Las Flores y El Porvenir	Civil Society Nature Reserve	Low Probability
COL	0.72	De las aves Pauxi Pauxi- predio Buena Vista	Civil Society Nature Reserve	Low Probability
COL	93.84	Mutiscua Pamplona	Regional Natural Parks	Low Probability
COL	100.75	Corredor de las Alegrias	Regional Natural Parks	Low Probability
COL	83.25	San Miguel	Integrated Management Regional Districts	Low Probability
COL	24.41	El Valle	Regional Natural Parks	Low Probability
COL	0.03	El Mirador 2	Civil Society Nature Reserve	Low Probability
COL	0.01	San Gabriel	Civil Society Nature Reserve	Low Probability
COL	0.16	Rosas de la Tarde	Civil Society Nature Reserve	Low Probability
COL	62.43	Playas	Regional Protective Forest Reserves	Low Probability
COL	9.12	El Chilcal	Integrated Management Regional Districts	Low Probability
COL	601.78	Golfo de Tribuga Cabo Corrientes	Integrated Management Regional Districts	Low Probability

COL	0.12	El Carare	Civil Society Nature Reserve	Low Probability
COL	0.14	El Carare II	Civil Society Nature Reserve	Low Probability
COL	3.19	La Zambora	Civil Society Nature Reserve	Low Probability
COL	0.08	La Palomera	Civil Society Nature Reserve	Low Probability
COL	2.43	El Tenjo	Civil Society Nature Reserve	Low Probability
COL	0.27	Los Volcanes	Civil Society Nature Reserve	Low Probability
COL	6.01	El Tambor	Civil Society Nature Reserve	Low Probability
COL	0.04	El Camino del Tesoro	Civil Society Nature Reserve	Low Probability
COL	0.02	Miraflores	Civil Society Nature Reserve	Low Probability
COL	0.02	Miraflores	Civil Society Nature Reserve	Low Probability
COL	0.43	Providencia	Civil Society Nature Reserve	Low Probability
COL	1.01	La Magdalena	Civil Society Nature Reserve	Low Probability
COL	1.79	Los Cauchos	Civil Society Nature Reserve	Low Probability
COL	0.00	El Laurel	Civil Society Nature Reserve	Low Probability
COL	0.35	El Palmerito	Civil Society Nature Reserve	Low Probability
COL	4.45	El Lagunazo en Santa Clara	Civil Society Nature Reserve	Low Probability
COL	0.32	Nukuma	Civil Society Nature Reserve	Low Probability
COL	0.24	Las Brisas	Civil Society Nature Reserve	Low Probability
COL	179.63	Cuenca Alta del Rio Atrato	Integrated Management Regional Districts	Low Probability
COL	3.24	Paramo - La Floresta	Civil Society Nature Reserve	Low Probability
COL	1.01	El Pailon	Civil Society Nature Reserve	Low Probability
COL	1.65	Colibri del Sol	Civil Society Nature Reserve	Low Probability
COL	0.14	Traganubes	Civil Society Nature Reserve	Low Probability
COL	0.10	Providencia	Civil Society Nature Reserve	Low Probability
COL	0.06	El Potrerito	Civil Society Nature Reserve	Low Probability
COL	0.52	Monasterio de Santa Maria de la Epifania de los Monjes Benedictinos	Civil Society Nature Reserve	Low Probability
COL	0.97	Montes de la Esperanza	Civil Society Nature Reserve	Low Probability

COL	0.57	Campohermoso	Civil Society Nature Reserve	Low Probability
COL	0.47	De las Aves Reinita Cielo Azul	Civil Society Nature Reserve	Low Probability
COL	0.60	Bolivia	Civil Society Nature Reserve	Low Probability
COL	0.07	Aves del Tequendama	Civil Society Nature Reserve	Low Probability
COL	0.00	Las Margaritas	Civil Society Nature Reserve	Low Probability
COL	0.38	La Cascada	Civil Society Nature Reserve	Low Probability
COL	8.00	La Mina	Civil Society Nature Reserve	Low Probability
COL	0.68	La Montana Magica El Poleo	Civil Society Nature Reserve	Low Probability
COL	0.36	Travesias	Civil Society Nature Reserve	Low Probability
COL	0.12	La Estrella	Civil Society Nature Reserve	Low Probability
COL	0.06	El Paraiso	Civil Society Nature Reserve	Low Probability
COL	0.20	El Placer	Civil Society Nature Reserve	Low Probability
COL	0.09	Buena Vista	Civil Society Nature Reserve	Low Probability
COL	35.77	Cerros de San Nicolas	Integrated Management Regional Districts	Low Probability
COL	250.99	Paramo Mamapacha y Bijagual	Integrated Management Regional Districts	Low Probability
COL	0.05	La Esperanza	Civil Society Nature Reserve	Low Probability
COL	89.93	Cuchilla San Cayetano	Integrated Management Regional Districts	Low Probability
COL	191.94	Complejo Lagunar Fuquene, Cucunuba y Palacio	Integrated Management Regional Districts	Low Probability
COL	0.01	Nido de Aguilas	Civil Society Nature Reserve	Low Probability
COL	0.41	Ecoparque Sabana	Civil Society Nature Reserve	Low Probability
COL	10.50	El Horizonte	Civil Society Nature Reserve	Low Probability
COL	0.02	Ieiasca	Civil Society Nature Reserve	Low Probability
COL	0.01	San Nicolas	Civil Society Nature Reserve	Low Probability
COL	0.01	Los Aguacos	Civil Society Nature Reserve	Low Probability
COL	0.00	La Violeta	Civil Society Nature Reserve	Low Probability
COL	0.02	El Cardon	Civil Society Nature Reserve	Low Probability
COL	0.14	Zona de Biodiversidad La Vega	Civil Society Nature Reserve	Low Probability
COL	5.09	Cuervos	Integrated Management Regional Districts	Low Probability

COL	0.01	Tierra de Aguadulce	Civil Society Nature Reserve	Low Probability
COL	0.01	Zona de Biodiversidad El Triunfo	Civil Society Nature Reserve	Low Probability
COL	0.05	La Periquera	Civil Society Nature Reserve	Low Probability
COL	0.09	Camino Verde	Civil Society Nature Reserve	Low Probability
COL	0.02	Veronia	Civil Society Nature Reserve	Low Probability
COL	9.18	Cerro Matambo	Civil Society Nature Reserve	Low Probability
COL	0.18	Amanecer en el Palmar 1	Civil Society Nature Reserve	Low Probability
COL	1.55	San Antonio	Civil Society Nature Reserve	Low Probability
COL	0.40	Conjunto de Reservas Naturales de Sumicol S.A. La Cabana	Civil Society Nature Reserve	Low Probability
COL	0.12	Gachaquin	Civil Society Nature Reserve	Low Probability
COL	4.75	Quebrada La Valenzuela	National Protective Forest Reserves	Low Probability
COL	3.77	La Virginia	Civil Society Nature Reserve	Low Probability
COL	0.02	El Silencio	Civil Society Nature Reserve	Low Probability
COL	0.08	Reserva Integral y Ecoaldea Sasardi II	Civil Society Nature Reserve	Low Probability
COL	1.14	Amanecer en el Palmar 2	Civil Society Nature Reserve	Low Probability
COL	0.01	Zona de Biodiversidad La Loma	Civil Society Nature Reserve	Low Probability
COL	0.05	Timasita	Civil Society Nature Reserve	Low Probability
COL	0.04	El Cerrito	Civil Society Nature Reserve	Low Probability
COL	0.01	Jamapi	Civil Society Nature Reserve	Low Probability
COL	0.06	El Paramo	Civil Society Nature Reserve	Low Probability
COL	0.08	El Paraiso	Civil Society Nature Reserve	Low Probability
COL	9.20	El Madrono	Civil Society Nature Reserve	Low Probability
COL	309.34	Cuchillas de el Tigre, el Calon y la Osa	Regional Protective Forest Reserves	Low Probability
COL	0.03	San Rafael	Civil Society Nature Reserve	Low Probability
COL	0.02	Los Angeles de Quisquiza	Civil Society Nature Reserve	Low Probability
COL	0.03	Corazon de Loquita	Civil Society Nature Reserve	Low Probability
COL	0.07	Iguakan	Civil Society Nature Reserve	Low Probability
COL	19.07	La Montana	Regional Protective Forest Reserves	Low Probability



COL	122.25	Cienagas El Sapo y Hoyo Grande	Integrated Management Regional Districts	Low Probability
COL	134.23	Ciénaga de Betanci	Soil Conservation Districts	Low Probability
COL	0.63	La Mansion	Civil Society Nature Reserve	Low Probability
COL	0.08	Sol y Luna	Civil Society Nature Reserve	Low Probability
COL	0.19	El Colibri	Civil Society Nature Reserve	Low Probability
COL	0.40	Manzanares	Civil Society Nature Reserve	Low Probability
COL	0.36	Agua Monte	Civil Society Nature Reserve	Low Probability
COL	129.38	Anaime-Chili	Regional Natural Parks	Low Probability
COL	0.04	Fabrica de Atardeceres	Civil Society Nature Reserve	Low Probability
COL	0.07	La Esperanza	Civil Society Nature Reserve	Low Probability
COL	193.01	Cuchillas Negra y Guanaque	Integrated Management Regional Districts	Low Probability
COL	0.11	El Manantial	Civil Society Nature Reserve	Low Probability
COL	0.05	El Recreo	Civil Society Nature Reserve	Low Probability
COL	0.14	Bellavista	Civil Society Nature Reserve	Low Probability
COL	201.20	Mata de la Urama	Integrated Management Regional Districts	Low Probability
COL	108.38	Rut Nativos	Integrated Management Regional Districts	Low Probability
COL	4.13	El Viche	Civil Society Nature Reserve	Low Probability
COL	31.07	Paramo de Paja Blanca Territorio Sagrado del Pueblo de los Pastos	Regional Natural Parks	Low Probability
COL	0.01	La Cueva	Civil Society Nature Reserve	Low Probability
COL	12.26	Santana	Civil Society Nature Reserve	Low Probability
COL	7.53	Tomovida - Trikuti	Civil Society Nature Reserve	Low Probability
COL	1.02	Nueva Delhi	Civil Society Nature Reserve	Low Probability
COL	0.05	Las Violetas	Civil Society Nature Reserve	Low Probability
COL	0.31	Cauquita	Civil Society Nature Reserve	Low Probability
COL	0.19	Agua Clara	Civil Society Nature Reserve	Low Probability
COL	0.09	Maracaibo	Civil Society Nature Reserve	Low Probability
COL	0.08	El Encanto	Civil Society Nature Reserve	Low Probability
COL	0.53	El Oriente	Civil Society Nature Reserve	Low Probability

COL	0.42	Campo Hermoso	Civil Society Nature Reserve	Low Probability
COL	0.47	Montevideo	Civil Society Nature Reserve	Low Probability
COL	0.01	Tandem	Civil Society Nature Reserve	Low Probability
COL	0.05	La Esperanza	Civil Society Nature Reserve	Low Probability
COL	36.07	Delta del Rio Rancheria	Integrated Management Regional Districts	Low Probability
COL	0.03	Poza Mansa De Pedro Palo	Civil Society Nature Reserve	Low Probability
COL	4.67	El Capiro	Integrated Management Regional Districts	Low Probability
COL	74.13	La Tebaida	Regional Protective Forest Reserves	Low Probability
COL	0.08	Furatena	Civil Society Nature Reserve	Low Probability
COL	0.28	Bosque de Santa Ines	Regional Protective Forest Reserves	Low Probability
COL	0.19	Altomira	Civil Society Nature Reserve	Low Probability
COL	13.46	Yeguas	Regional Protective Forest Reserves	Low Probability
COL	265.82	Canones de los rios Melcocho y Santo Domingo	Regional Protective Forest Reserves	Low Probability
COL	54.02	Sistema Viaho Guayabal	Integrated Management Regional Districts	Low Probability
COL	0.13	Paway	Civil Society Nature Reserve	Low Probability
COL	1.48	Hacienda Sabaneta	Civil Society Nature Reserve	Low Probability
COL	3.26	Ciénaga de Bano	Soil Conservation Districts	Low Probability
COL	16.12	Cuchilla los Cedros	Integrated Management Regional Districts	Low Probability
COL	0.06	La Finca De Pedro Palo	Civil Society Nature Reserve	Low Probability
COL	0.09	Masada	Civil Society Nature Reserve	Low Probability
COL	0.04	El Encanto	Civil Society Nature Reserve	Low Probability
COL	0.09	El Recreo	Civil Society Nature Reserve	Low Probability
COL	0.63	La Selva	Integrated Management Regional Districts	Low Probability
COL	0.11	Las Nubes	Civil Society Nature Reserve	Low Probability
COL	0.93	Laureles, Maracaibo y las Delicias	Regional Protective Forest Reserves	Low Probability
COL	15.81	El Bojoso	Regional Protective Forest Reserves	Low Probability
COL	13.77	El Bocachico	Integrated Management Regional Districts	Low Probability
COL	0.07	Mata de Guadua	Civil Society Nature Reserve	Low Probability

COL	0.11	La Chorrera	Civil Society Nature Reserve	Low Probability
COL	0.08	Conjunto de Reservas Naturales de Sumicol S.A. La Estrella	Civil Society Nature Reserve	Low Probability
COL	28.38	Complejo Ciénagas Papayal	Integrated Management Regional Districts	Low Probability
COL	12.65	Ciénaga de Corralito	Soil Conservation Districts	Low Probability
COL	0.06	Matohes	Civil Society Nature Reserve	Low Probability
COL	0.13	El Mirador	Civil Society Nature Reserve	Low Probability
COL	0.48	La Cascada	Civil Society Nature Reserve	Low Probability
COL	36.35	Angula Alta - Humedal El Pantano	Integrated Management Regional Districts	Low Probability
COL	51.99	Cacica Noria	Integrated Management Regional Districts	Low Probability
COL	0.30	Bellavista	Civil Society Nature Reserve	Low Probability
COL	2.93	Verdeyaco el Oxigeno	Regional Protective Forest Reserves	Low Probability
COL	1.58	Esperanza del Mayo	Regional Natural Parks	Low Probability
COL	0.84	La Maria	Civil Society Nature Reserve	Low Probability
COL	1.24	Jikuri	Civil Society Nature Reserve	Low Probability
COL	0.02	Rancho Camana	Civil Society Nature Reserve	Low Probability
COL	28.47	Paramo del Meridiano We`pe Wala	Regional Natural Parks	Low Probability
COL	0.07	El Laguito	Civil Society Nature Reserve	Low Probability
COL	12.42	El Cachicamo	Civil Society Nature Reserve	Low Probability
COL	20.45	Laguna de Sonso o del Chircal	Integrated Management Regional Districts	Low Probability
COL	0.01	La Maria 1	Civil Society Nature Reserve	Low Probability
COL	0.25	El Reinado	Civil Society Nature Reserve	Low Probability
COL	0.28	La Lucha	Civil Society Nature Reserve	Low Probability
COL	17.78	Chinchorro	Integrated Management Regional Districts	Low Probability
COL	0.20	Conjunto De Reservas Naturales De Sumicol S.A. (Lusitania)	Civil Society Nature Reserve	Low Probability
COL	0.01	El Eden	Civil Society Nature Reserve	Low Probability
COL	0.19	Las Brisas	Civil Society Nature Reserve	Low Probability
COL	3.57	Biotopo Selva Humeda	Civil Society Nature Reserve	Low Probability
COL	0.02	El Porvenir	Civil Society Nature Reserve	Low Probability

COL	43.77	Guacas	Integrated Management Regional Districts	Low Probability
COL	0.02	El Avenadal	Civil Society Nature Reserve	Low Probability
COL	16.21	Alto de San Miguel	Regional Protective Forest Reserves	Low Probability
COL	5.55	Yurumi	Civil Society Nature Reserve	Low Probability
COL	0.19	Bugava	Civil Society Nature Reserve	Low Probability
COL	137.58	El Tinije	Integrated Management Regional Districts	Low Probability
COL	0.52	Cabildo Verde I	Civil Society Nature Reserve	Low Probability
COL	6.02	La Palmita	Civil Society Nature Reserve	Low Probability
COL	320.74	Ciénaga de Barbacoas	Integrated Management Regional Districts	Low Probability
COL	0.17	Monte Heliconia	Civil Society Nature Reserve	Low Probability
COL	0.04	Los Rayos	Civil Society Nature Reserve	Low Probability
COL	1.25	Club Campestre de Cali	Civil Society Nature Reserve	Low Probability
COL	0.05	Los Guaduales	Civil Society Nature Reserve	Low Probability
COL	0.14	La Cosmopolitana	Civil Society Nature Reserve	Low Probability
COL	2.74	Cabildo Verde II	Civil Society Nature Reserve	Low Probability
COL	1.05	Mateguadua	Regional Natural Parks	Low Probability
COL	0.49	Cerro Gordo	Civil Society Nature Reserve	Low Probability
COL	0.15	El Diviso	Civil Society Nature Reserve	Low Probability
COL	0.06	Santa Martha	Civil Society Nature Reserve	Low Probability
COL	1.56	Nuevo Mexico	Civil Society Nature Reserve	Low Probability
COL	0.24	El Arrayan	Civil Society Nature Reserve	Low Probability
COL	0.07	Kilimanjaro De Pedro Palo	Civil Society Nature Reserve	Low Probability
COL	1.12	Los Musos	Civil Society Nature Reserve	Low Probability
COL	0.67	Valparaiso	Civil Society Nature Reserve	Low Probability
COL	12.52	La Campana	Civil Society Nature Reserve	Low Probability
COL	12.94	La Ventana	Civil Society Nature Reserve	Low Probability
COL	0.32	Yarumal	Civil Society Nature Reserve	Low Probability
COL	2.19	La Reforma	Civil Society Nature Reserve	Low Probability

COL	2.90	El Sinu	Civil Society Nature Reserve	Low Probability
COL	2.47	La Primavera	Civil Society Nature Reserve	Low Probability
COL	28.04	Bosques de Misiguay	Regional Natural Parks	Low Probability
COL	0.40	El Refugio	Civil Society Nature Reserve	Low Probability
COL	1.42	Los Tananeos	Civil Society Nature Reserve	Low Probability
COL	0.13	La Bretana	Civil Society Nature Reserve	Low Probability
COL	0.96	La Helenita	Civil Society Nature Reserve	Low Probability
COL	5.00	Rancho Paravare II	Civil Society Nature Reserve	Low Probability
COL	1.57	Verde Esperanza	Civil Society Nature Reserve	Low Probability
COL	0.12	El Retiro	Civil Society Nature Reserve	Low Probability
COL	1.88	Corocito	Civil Society Nature Reserve	Low Probability
COL	5.25	Tomo Vida - El Dera	Civil Society Nature Reserve	Low Probability
COL	0.96	La Esmeralda	Civil Society Nature Reserve	Low Probability
COL	27.55	Campoflorido	Civil Society Nature Reserve	Low Probability
COL	12.94	El Panuelo	Civil Society Nature Reserve	Low Probability
COL	12.25	El Gavilan	Civil Society Nature Reserve	Low Probability
COL	0.07	La Cienaga	Civil Society Nature Reserve	Low Probability
COL	0.20	La Palma de La Castellana	Civil Society Nature Reserve	Low Probability
COL	12.68	Manguare	Civil Society Nature Reserve	Low Probability
COL	0.01	La Providencia	Civil Society Nature Reserve	Low Probability
COL	0.18	Las Manguitas	Civil Society Nature Reserve	Low Probability
COL	2.96	Arenas Blancas	Civil Society Nature Reserve	Low Probability
COL	231.99	Serrania del Perija	Regional Natural Parks	Low Probability
COL	0.05	Hostal De Pedro Palo	Civil Society Nature Reserve	Low Probability
COL	0.41	Ranita Dorada	Civil Society Nature Reserve	Low Probability
COL	0.45	Tenasuca De Pedro Palo	Civil Society Nature Reserve	Low Probability
COL	0.86	Nuestro Sueno	Civil Society Nature Reserve	Low Probability
COL	1.89	El Chuscal Parte Alta	Civil Society Nature Reserve	Low Probability

COL	8.24	El Milagro	Civil Society Nature Reserve	Low Probability
COL	0.30	Bosque La Linda	Civil Society Nature Reserve	Low Probability
COL	0.48	La Nacional	Civil Society Nature Reserve	Low Probability
COL	7.62	Hacienda Villa Mery	Civil Society Nature Reserve	Low Probability
COL	0.10	Halcon Colorado Lote 1	Civil Society Nature Reserve	Low Probability
COL	0.06	Buenavista	Civil Society Nature Reserve	Low Probability
COL	0.96	Las Camelias	Civil Society Nature Reserve	Low Probability
COL	0.03	Cochahuaira	Civil Society Nature Reserve	Low Probability
COL	0.88	La Esperanza	Civil Society Nature Reserve	Low Probability
COL	0.31	La India	Civil Society Nature Reserve	Low Probability
COL	0.09	Alto Bonito	Civil Society Nature Reserve	Low Probability
COL	0.10	EL Tesoro	Civil Society Nature Reserve	Low Probability
COL	0.01	La Esperanza	Civil Society Nature Reserve	Low Probability
COL	0.24	Esparta	Civil Society Nature Reserve	Low Probability
COL	0.16	El Vergel	Civil Society Nature Reserve	Low Probability
COL	4.14	Mesetas de Versailles	Civil Society Nature Reserve	Low Probability
COL	0.07	Los Naranjos	Civil Society Nature Reserve	Low Probability
COL	0.08	El Recuerdo	Civil Society Nature Reserve	Low Probability
COL	2.00	La Sonrisa	Civil Society Nature Reserve	Low Probability
COL	0.06	Cristal	Civil Society Nature Reserve	Low Probability
COL	0.15	El Arrayan	Civil Society Nature Reserve	Low Probability
COL	1.57	La Palmera	Civil Society Nature Reserve	Low Probability
COL	0.99	La Margarita	Civil Society Nature Reserve	Low Probability
COL	1.36	El Manantial	Civil Society Nature Reserve	Low Probability
COL	0.12	La Gurrera	Civil Society Nature Reserve	Low Probability
COL	1.51	Fuenteviva	Civil Society Nature Reserve	Low Probability
COL	0.02	Villa Maria	Civil Society Nature Reserve	Low Probability
COL	0.28	La Rivera	Civil Society Nature Reserve	Low Probability

COL	0.20	Amigos del Bosque	Civil Society Nature Reserve	Low Probability
COL	0.20	Samaria 2	Civil Society Nature Reserve	Low Probability
COL	0.52	Jardin Botanico de la Macarena I	Civil Society Nature Reserve	Low Probability
COL	0.73	Jardin Botanico de la Macarena II	Civil Society Nature Reserve	Low Probability
COL	0.30	La Zafra	Civil Society Nature Reserve	Low Probability
COL	0.12	La Vuelta	Civil Society Nature Reserve	Low Probability
COL	0.37	La Marieta	Civil Society Nature Reserve	Low Probability
COL	0.08	La Ilusion	Civil Society Nature Reserve	Low Probability
COL	1.93	El Retiro	Civil Society Nature Reserve	Low Probability
COL	0.03	La Floresta	Civil Society Nature Reserve	Low Probability
COL	0.94	La Aldea	Civil Society Nature Reserve	Low Probability
COL	0.16	Guayabito	Civil Society Nature Reserve	Low Probability
COL	1.26	La Cabana	Civil Society Nature Reserve	Low Probability
COL	0.12	Timbiqui	Civil Society Nature Reserve	Low Probability
COL	0.35	Manzanares 2	Civil Society Nature Reserve	Low Probability
COL	0.66	El Mirador	Civil Society Nature Reserve	Low Probability
COL	0.61	La Suiza	Civil Society Nature Reserve	Low Probability
COL	0.72	La Judea IV	Civil Society Nature Reserve	Low Probability
COL	0.14	Santa Rosa	Civil Society Nature Reserve	Low Probability
COL	0.38	La Esmeralda	Civil Society Nature Reserve	Low Probability
COL	10.48	La Reina	Civil Society Nature Reserve	Low Probability
COL	0.05	Esperancita	Civil Society Nature Reserve	Low Probability
COL	0.01	El Viso	Civil Society Nature Reserve	Low Probability
COL	0.17	El Silencio	Civil Society Nature Reserve	Low Probability
COL	0.34	Guaia Quyca - Paba Sua	Civil Society Nature Reserve	Low Probability
COL	0.05	El Tesorito	Civil Society Nature Reserve	Low Probability
COL	2.81	La Llanada	Civil Society Nature Reserve	Low Probability
COL	0.03	El Vergel	Civil Society Nature Reserve	Low Probability

COL	0.14	Terrazas de Loma Escondida	Civil Society Nature Reserve	Low Probability
COL	0.03	El Vergel	Civil Society Nature Reserve	Low Probability
COL	0.03	Las Camelias	Civil Society Nature Reserve	Low Probability
COL	3.06	Los Paraguitos	Civil Society Nature Reserve	Low Probability
COL	0.20	San Rafael	Civil Society Nature Reserve	Low Probability
COL	0.15	Buena Vista	Civil Society Nature Reserve	Low Probability
COL	1.54	Casamba	Civil Society Nature Reserve	Low Probability
COL	0.03	Aguapanela	Civil Society Nature Reserve	Low Probability
COL	12.22	Anelim	Civil Society Nature Reserve	Low Probability
COL	0.30	Berlin	Civil Society Nature Reserve	Low Probability
COL	1.25	Dinamarca III	Civil Society Nature Reserve	Low Probability
COL	0.11	La Granja De Pedro Palo	Civil Society Nature Reserve	Low Probability
COL	1.57	El Contento	Civil Society Nature Reserve	Low Probability
COL	0.05	El Jardin	Civil Society Nature Reserve	Low Probability
COL	10.68	Bombay	Civil Society Nature Reserve	Low Probability
COL	0.29	Himalaya	Civil Society Nature Reserve	Low Probability
COL	0.96	La Esperanza	Civil Society Nature Reserve	Low Probability
COL	5.03	El Ocarro	Civil Society Nature Reserve	Low Probability
COL	6.65	Hacienda Esmeraldas	Civil Society Nature Reserve	Low Probability
COL	1.24	Hacienda La Laja	Civil Society Nature Reserve	Low Probability
COL	0.44	La Primavera	Civil Society Nature Reserve	Low Probability
COL	0.57	La Rosa	Civil Society Nature Reserve	Low Probability
COL	8.95	Los Clavellinos	Civil Society Nature Reserve	Low Probability
COL	0.14	Piedra Gorda	Civil Society Nature Reserve	Low Probability
COL	0.16	Santa Cruz	Civil Society Nature Reserve	Low Probability
COL	0.26	Jurasico	Civil Society Nature Reserve	Low Probability
COL	0.13	Villa Maria Teresa	Civil Society Nature Reserve	Low Probability
COL	0.13	Altos De Pedro Palo	Civil Society Nature Reserve	Low Probability



COL	2.39	Finca Agroecologica El Paraiso	Civil Society Nature Reserve	Low Probability
COL	1.85	EL Encenillo	Civil Society Nature Reserve	Low Probability
COL	4.10	Tomovida - Shambala	Civil Society Nature Reserve	Low Probability
COL	0.06	Taibara	Civil Society Nature Reserve	Low Probability
COL	0.08	La Cabana	Civil Society Nature Reserve	Low Probability
COL	0.01	Bioparque Moncora	Civil Society Nature Reserve	Low Probability
COL	0.04	El Recuerdo	Civil Society Nature Reserve	Low Probability
COL	0.03	La Cumbre	Civil Society Nature Reserve	Low Probability
COL	49.68	Medano Los Morrucos	Civil Society Nature Reserve	Low Probability
COL	0.52	La Aldea	Civil Society Nature Reserve	Low Probability
COL	0.05	El Turpial	Civil Society Nature Reserve	Low Probability
COL	0.18	Pullitopamba	Civil Society Nature Reserve	Low Probability
COL	0.00	San Martin	Civil Society Nature Reserve	Low Probability
COL	0.01	Pescador de Flores	Civil Society Nature Reserve	Low Probability
COL	1.27	Brisas del Rincon	Regional Protective Forest Reserves	Low Probability
COL	16.08	Cerro Guadalupe	Integrated Management Regional Districts	Low Probability
COL	0.03	Villa Daniela	Civil Society Nature Reserve	Low Probability
COL	0.27	Reserva Integral y Ecoaldea Sasard0	Civil Society Nature Reserve	Low Probability
COL	0.13	El Recuerdo	Civil Society Nature Reserve	Low Probability
COL	0.15	La Palma	Civil Society Nature Reserve	Low Probability
COL	0.10	El Recuerdo	Civil Society Nature Reserve	Low Probability
COL	2.49	La Palma	Civil Society Nature Reserve	Low Probability
COL	48.85	Quebrada Honda	Regional Natural Parks	Low Probability
COL	452.90	Complejo de humedales Lagos de Tarapoto	Ramsar Site, Wetland of International Importance	Low Probability
COL	0.01	El Encuentro	Civil Society Nature Reserve	Low Probability
COL	0.02	Cubarral	Civil Society Nature Reserve	Low Probability
COL	0.12	El Canto	Civil Society Nature Reserve	Low Probability

COL	0.06	El Regalito	Civil Society Nature Reserve	Low Probability
COL	0.13	Penalisa	Civil Society Nature Reserve	Low Probability
COL	0.95	El Senderito	Civil Society Nature Reserve	Low Probability
COL	0.02	Valladolid	Civil Society Nature Reserve	Low Probability
COL	0.02	La Esneda	Civil Society Nature Reserve	Low Probability
COL	1.51	Hagora Santa Marta	Civil Society Nature Reserve	Low Probability
COL	1.58	Torrelavega	Civil Society Nature Reserve	Low Probability
COL	0.29	Maindes	Civil Society Nature Reserve	Low Probability
COL	0.24	La Muralla	Civil Society Nature Reserve	Low Probability
COL	0.03	Aguas Frias	Civil Society Nature Reserve	Low Probability
COL	0.10	La Telarana	Civil Society Nature Reserve	Low Probability
COL	0.44	Barakah	Civil Society Nature Reserve	Low Probability
COL	0.10	Veraguas	Civil Society Nature Reserve	Low Probability
COL	0.02	La Cabana de Pedro Palo	Civil Society Nature Reserve	Low Probability
COL	0.15	Versalles	Civil Society Nature Reserve	Low Probability
COL	0.10	La Galicia	Civil Society Nature Reserve	Low Probability
COL	93.26	Cuchilla del Minero	National Protective Forest Reserves	Low Probability
COL	0.95	Las Brisas	Civil Society Nature Reserve	Low Probability
COL	8.11	San Cristobal	Civil Society Nature Reserve	Low Probability
COL	0.02	El Fan	Civil Society Nature Reserve	Low Probability
COL	327.56	Serrania de Penas Blancas	Integrated Management Regional Districts	Low Probability
COL	2.67	El Argel	Civil Society Nature Reserve	Low Probability
COL	0.53	Altamira	Civil Society Nature Reserve	Low Probability
COL	65.99	Chili Bosque Alto Andino Pijao	Integrated Management Regional Districts	Low Probability
COL	0.16	Las 3R5s	Civil Society Nature Reserve	Low Probability
COL	361.22	Distrito Regional de Manejo Integrado Bosque Seco de la Vertiente Oriental del rio Magdalena	Soil Conservation Districts	Low Probability
COL	0.04	El Laurel	Civil Society Nature Reserve	Low Probability

COL	0.18	El Frailejon	Civil Society Nature Reserve	Low Probability
COL	0.08	El Porvenir	Civil Society Nature Reserve	Low Probability
COL	0.04	El Naranjito - Nacumal	Civil Society Nature Reserve	Low Probability
COL	0.20	La Macarena	Civil Society Nature Reserve	Low Probability
COL	0.01	La Flora	Civil Society Nature Reserve	Low Probability
COL	0.25	Las Margaritas	Civil Society Nature Reserve	Low Probability
COL	3,314.87	Cinaruco	Integrated Management National Districts	Low Probability
COL	67.65	Ciénaga de Chiqueros	Integrated Management Regional Districts	Low Probability
COL	0.48	La Laguna	Civil Society Nature Reserve	Low Probability
COL	0.47	Lote 6 de Guayoco	Civil Society Nature Reserve	Low Probability
COL	0.02	Monayano	Civil Society Nature Reserve	Low Probability
COL	235.26	Alto de Ventanas	Integrated Management Regional Districts	Low Probability
COL	0.13	El Porvenir	Civil Society Nature Reserve	Low Probability
COL	0.04	La Esperanza	Civil Society Nature Reserve	Low Probability
COL	0.10	La Paz	Civil Society Nature Reserve	Low Probability
COL	0.46	El Porvenir	Civil Society Nature Reserve	Low Probability
COL	0.46	Ojo de Agua	Civil Society Nature Reserve	Low Probability
COL	5.40	Palomas	Civil Society Nature Reserve	Low Probability
COL	0.10	El Descanso del Rio Negro	Civil Society Nature Reserve	Low Probability
COL	0.13	Amalaka	Civil Society Nature Reserve	Low Probability
COL	0.09	El Guayabal	Civil Society Nature Reserve	Low Probability
COL	0.04	Ananda	Civil Society Nature Reserve	Low Probability
COL	0.12	Villa Andrea	Civil Society Nature Reserve	Low Probability
COL	2.18	La Gloria	Civil Society Nature Reserve	Low Probability
COL	0.24	El Flamenco	Civil Society Nature Reserve	Low Probability
COL	0.07	KPL	Civil Society Nature Reserve	Low Probability
COL	0.58	La Planta Electrica	Civil Society Nature Reserve	Low Probability
COL	0.14	El Alto	Civil Society Nature Reserve	Low Probability

COL	70.64	La Elvira	National Protective Forest Reserves	Low Probability
COL	282.09	Serrania La Lindosa - Angosturas II	National Protective Forest Reserves	Low Probability
COL	0.38	Santa Ines	Civil Society Nature Reserve	Low Probability
COL	7.99	Finca Matesanto	Civil Society Nature Reserve	Low Probability
COL	5.22	De las Aves Cucarachero Chicamocha - Predio Lagunetas	Civil Society Nature Reserve	Low Probability
COL	0.09	Robledales	Civil Society Nature Reserve	Low Probability
COL	0.02	La Esperanza	Civil Society Nature Reserve	Low Probability
COL	4.47	Fundo Palmarito	Civil Society Nature Reserve	Low Probability
COL	0.16	El Mana	Civil Society Nature Reserve	Low Probability
COL	0.04	Los Alisos	Civil Society Nature Reserve	Low Probability
COL	0.15	Betania	Civil Society Nature Reserve	Low Probability
COL	0.02	Providencia	Civil Society Nature Reserve	Low Probability
COL	1.86	Las Delicias	Civil Society Nature Reserve	Low Probability
COL	0.61	La Maria	Civil Society Nature Reserve	Low Probability
COL	1.69	La Florida	Civil Society Nature Reserve	Low Probability
COL	0.55	Piedra Loma	Civil Society Nature Reserve	Low Probability
COL	5.57	San Agustin	Civil Society Nature Reserve	Low Probability
COL	0.04	Las Brisas	Civil Society Nature Reserve	Low Probability
COL	0.04	Ganesh	Civil Society Nature Reserve	Low Probability
COL	0.54	El Paramo	Civil Society Nature Reserve	Low Probability
COL	56.58	San Bartolo	Civil Society Nature Reserve	Low Probability
COL	0.21	El Motilon	Civil Society Nature Reserve	Low Probability
COL	0.68	La Cabana	Civil Society Nature Reserve	Low Probability
COL	0.07	Conjunto de Reservas Naturales de Sumicol S.A.S. Predio La Pintada	Civil Society Nature Reserve	Low Probability
COL	0.20	El Caimo	Civil Society Nature Reserve	Low Probability
COL	0.55	La Cabana	Civil Society Nature Reserve	Low Probability
COL	0.04	El Palmar	Civil Society Nature Reserve	Low Probability
COL	242.77	Rio Bravo	Regional Protective Forest Reserves	Low Probability

COL	0.96	Bella Luz	Civil Society Nature Reserve	Low Probability
COL	0.52	La Hermosa	Civil Society Nature Reserve	Low Probability
COL	158.12	Paramos Las Dominguez, Pan de Azucar y Valle Bonito	Integrated Management Regional Districts	Low Probability
COL	75.27	Parque Natural Regional Volcan Azufral Chaitan	Regional Natural Parks	Low Probability
COL	0.47	Los Maracos	Civil Society Nature Reserve	Low Probability
COL	6.35	Puerto Chiguiro	Civil Society Nature Reserve	Low Probability
COL	4.80	San Simeon	Civil Society Nature Reserve	Low Probability
COL	2.69	De Las Aves Giles Fuertesi	Civil Society Nature Reserve	Low Probability
COL	1.46	Padrote 1	Civil Society Nature Reserve	Low Probability
COL	1.21	Reserva Biologica El Silencio	Civil Society Nature Reserve	Low Probability
COL	0.43	La Gaitana	Civil Society Nature Reserve	Low Probability
COL	0.02	Miranda	Civil Society Nature Reserve	Low Probability
COL	33.90	Cuchilla El Varal	Integrated Management Regional Districts	Low Probability
COL	0.54	El Garcero del Medio 2	Civil Society Nature Reserve	Low Probability
COL	30.79	San Luis	Civil Society Nature Reserve	Low Probability
COL	11.84	San Pedro	Integrated Management Regional Districts	Low Probability
COL	0.29	Quebradanegra La Carmencita	Civil Society Nature Reserve	Low Probability
COL	0.22	El Silencio - La Laguna	Civil Society Nature Reserve	Low Probability
COL	0.37	Aranzazu	Civil Society Nature Reserve	Low Probability
COL	12.13	Corozito	Civil Society Nature Reserve	Low Probability
COL	1,065.11	Miraflores Picachos	Regional Natural Parks	Low Probability
COL	0.40	Tierra Hermosa	Civil Society Nature Reserve	Low Probability
COL	1.17	El Entamborado	Civil Society Nature Reserve	Low Probability
COL	0.06	La Lucha	Civil Society Nature Reserve	Low Probability
COL	12.08	Donana	Civil Society Nature Reserve	Low Probability
COL	0.03	Urianaka	Civil Society Nature Reserve	Low Probability
COL	0.08	Las Marias	Civil Society Nature Reserve	Low Probability
COL	0.64	El Paraiso	Civil Society Nature Reserve	Low Probability

COL	0.01	Khepri	Civil Society Nature Reserve	Low Probability
COL	0.30	La Florida	Civil Society Nature Reserve	Low Probability
COL	0.26	El Morichal	Civil Society Nature Reserve	Low Probability
COL	0.01	Naser	Civil Society Nature Reserve	Low Probability
COL	0.15	El Gramero	Civil Society Nature Reserve	Low Probability
COL	8.40	El Boral	Civil Society Nature Reserve	Low Probability
COL	182.18	Bosque de Los Guayupes	Regional Natural Parks	Low Probability
COL	1.53	La Miranda	Civil Society Nature Reserve	Low Probability
COL	0.72	Peru	Civil Society Nature Reserve	Low Probability
COL	64.05	Miravalles	Civil Society Nature Reserve	Low Probability
COL	7.12	Cienaga los Negros	Soil Conservation Districts	Low Probability
COL	0.46	California	Civil Society Nature Reserve	Low Probability
COL	0.30	Desenganito	Civil Society Nature Reserve	Low Probability
COL	3.92	El Laurel y El Recreo	Civil Society Nature Reserve	Low Probability
COL	150.01	Paramo de las Ovejas-Tauso	Regional Natural Parks	Low Probability
COL	1.10	Padrote 2	Civil Society Nature Reserve	Low Probability
COL	3.50	Planes La Germania	Civil Society Nature Reserve	Low Probability
COL	1.23	Santa Lucia	Civil Society Nature Reserve	Low Probability
COL	0.34	Potozi	Civil Society Nature Reserve	Low Probability
COL	2.06	Padrote	Civil Society Nature Reserve	Low Probability
COL	0.03	Manantial	Civil Society Nature Reserve	Low Probability
COL	0.01	Nuestra Senora de Fatima	Civil Society Nature Reserve	Low Probability
COL	8.40	El Peligro	Civil Society Nature Reserve	Low Probability
COL	0.33	Lote No. 2 La Chonta	Civil Society Nature Reserve	Low Probability
COL	0.07	Los Sauces	Civil Society Nature Reserve	Low Probability
COL	0.02	Chakitaklya	Civil Society Nature Reserve	Low Probability
COL	4.73	Gaviota-Caracoli	Civil Society Nature Reserve	Low Probability
COL	2.15	La Tamandua	Civil Society Nature Reserve	Low Probability

COL	0.11	Gualanday	Civil Society Nature Reserve	Low Probability
COL	8.36	Macarena	Civil Society Nature Reserve	Low Probability
COL	0.35	Monte Rey Vera Cruz	Civil Society Nature Reserve	Low Probability
COL	3.97	Batatuaba	Civil Society Nature Reserve	Low Probability
COL	8.43	Hato las Covijas	Civil Society Nature Reserve	Low Probability
COL	0.04	Bosque de Niebla	Civil Society Nature Reserve	Low Probability
COL	0.12	Villa Fatima	Civil Society Nature Reserve	Low Probability
COL	0.71	Mana Dulce	Civil Society Nature Reserve	Low Probability
COL	28.98	Montana	Civil Society Nature Reserve	Low Probability
COL	0.02	Ecoshezua	Civil Society Nature Reserve	Low Probability
COL	25.97	Mata de Palma	Civil Society Nature Reserve	Low Probability
COL	2.53	Santuario de la Palma de Cera	Civil Society Nature Reserve	Low Probability
COL	8.33	Flor Amarillo	Civil Society Nature Reserve	Low Probability
COL	5.06	Cascadas Altas	Regional Natural Parks	Low Probability
COL	0.57	La Cima	Civil Society Nature Reserve	Low Probability
COL	0.19	La Fortuna	Civil Society Nature Reserve	Low Probability
COL	0.12	Campo Bello	Civil Society Nature Reserve	Low Probability
COL	0.18	La Algarabia	Civil Society Nature Reserve	Low Probability
COL	15.72	El Boral	Civil Society Nature Reserve	Low Probability
COL	0.01	Villa Chica	Civil Society Nature Reserve	Low Probability
COL	285.33	El Dorado	Regional Natural Parks	Low Probability
COL	0.02	Entreaguas	Civil Society Nature Reserve	Low Probability
COL	2.61	Bateas- Canadas de la Sucia	Civil Society Nature Reserve	Low Probability
COL	106.44	Mejue	Integrated Management Regional Districts	Low Probability
COL	0.28	Pinturas	Civil Society Nature Reserve	Low Probability
COL	0.09	La Constancia	Civil Society Nature Reserve	Low Probability
COL	7.29	El Gigante	Soil Conservation Districts	Low Probability
COL	0.28	El Caracoli	Civil Society Nature Reserve	Low Probability

		Distrito Regional de Manejo Integrado Paramo de Vida Maitama -		
COL	406.30	Sonson	Integrated Management Regional Districts	Low Probability
COL	0.09	Semilla de Agua, Fuente de Vida	Civil Society Nature Reserve	Low Probability
COL	0.30	El Triunfo	Civil Society Nature Reserve	Low Probability
COL	1.06	Cataluna	Civil Society Nature Reserve	Low Probability
COL	0.07	Parcela No. 3 de La Parcelacion Campo Bello	Civil Society Nature Reserve	Low Probability
COL	0.02	Los Pinos	Civil Society Nature Reserve	Low Probability
COL	0.01	El Sauce	Civil Society Nature Reserve	Low Probability
COL	0.04	Naturaleza Real	Civil Society Nature Reserve	Low Probability
COL	4.73	Finca La Valerosa	Civil Society Nature Reserve	Low Probability
COL	0.10	Miravalle	Civil Society Nature Reserve	Low Probability
COL	0.01	La Albania	Civil Society Nature Reserve	Low Probability
COL	0.04	Africa	Civil Society Nature Reserve	Low Probability
COL	0.01	Jacamaki	Civil Society Nature Reserve	Low Probability
COL	0.12	Rincon de las Vegas	Civil Society Nature Reserve	Low Probability
COL	0.06	El Chochal de Siecha	Civil Society Nature Reserve	Low Probability
COL	1.97	San Alfonso	Civil Society Nature Reserve	Low Probability
COL	0.00	El Refugio	Civil Society Nature Reserve	Low Probability
COL	0.24	El Jardin	Civil Society Nature Reserve	Low Probability
COL	0.12	El Jardin	Civil Society Nature Reserve	Low Probability
COL	0.01	La Esperanza	Civil Society Nature Reserve	Low Probability
COL	0.03	El Roble	Civil Society Nature Reserve	Low Probability
COL	0.13	La Cabana	Civil Society Nature Reserve	Low Probability
COL	0.06	El Paramo	Civil Society Nature Reserve	Low Probability
COL	0.01	Los Pinos	Civil Society Nature Reserve	Low Probability
COL	0.28	El Recreo	Civil Society Nature Reserve	Low Probability
COL	0.03	El Tesoro	Civil Society Nature Reserve	Low Probability
COL	0.25	San Gabriel	Civil Society Nature Reserve	Low Probability



COL	1.87	Berlin	Civil Society Nature Reserve	Low Probability
COL	29.41	Altamira	Civil Society Nature Reserve	Low Probability
COL	0.15	La Estrella	Civil Society Nature Reserve	Low Probability
COL	0.12	Buenavista	Civil Society Nature Reserve	Low Probability
COL	0.17	Providencia	Civil Society Nature Reserve	Low Probability
COL	0.01	Los Laureles	Civil Society Nature Reserve	Low Probability
COL	0.35	La Palma	Civil Society Nature Reserve	Low Probability
COL	0.01	La Laguna	Civil Society Nature Reserve	Low Probability
COL	1.56	La Cascada	Civil Society Nature Reserve	Low Probability
COL	0.29	La Virginia	Civil Society Nature Reserve	Low Probability
COL	0.74	La Aurora	Civil Society Nature Reserve	Low Probability
COL	0.16	La Reserva	Civil Society Nature Reserve	Low Probability
COL	27,797.69	Chiribiquete National Park – “The Maloca of the Jaguar”	World Heritage Site (natural or mixed)	Low Probability
COL	808.91	Parc national de Los Katíos	World Heritage Site (natural or mixed)	Low Probability
COL	4,399.33	La Paya	National Natural Park	Low Probability
ECU	1,200.37	Mache Chindul	Ecological Reserve	Observation
ECU	4,073.50	Cayambe Coca	National Park	Observation
ECU	7,660.30	Galápagos	National Park	Observation
ECU	4,859.89	Sangay	National Park	Observation
ECU	585.46	Machalilla	National Park	Observation
ECU	537.07	Zona Marina Parque Nacional Machalilla	Ramsar Site, Wetland of International Importance	Observation
ECU	2,509.81	Parc national Sangay	World Heritage Site (natural or mixed)	Observation
ECU	1,341.66	Los Ilinizas	Ecological Reserve	Low Probability
ECU	28.12	Reserva Biológica Limoncocha	Ramsar Site, Wetland of International Importance	Low Probability
ECU	6.19	Pasochoa	Wildlife Refuge	Low Probability
ECU	34.38	Pululahua	Geobotanical Reserve	Low Probability
ECU	10,232.20	Yasuní	National Park	Low Probability

ECU	322.33	Cotopaxi	National Park	Low Probability
ECU	36.73	Limoncocha	Biological Reserve	Low Probability
ECU	500.85	Manglares Churute	Ecological Reserve	Low Probability
ECU	5,904.68	Cuyabeno	Fauna Production Reserve	Low Probability
ECU	447.43	Manglares Churute	Ramsar Site, Wetland of International Importance	Low Probability
ECU	526.50	Chimborazo	Fauna Production Reserve	Low Probability
ECU	447.43	Manglares Churute	Ramsar Site, Wetland of International Importance	Low Probability
ECU	14.54	La Tembladera	National Recreation Area	Low Probability
ECU	8.52	Los Samanes	National Recreation Area	Low Probability
ECU	28.14	Islas Corazón y Las Islas Fragatas	Wildlife Refuge	Low Probability
ECU	155.43	Manglares el Salado	Fauna Production Reserve	Low Probability
ECU	131.78	Arenillas	Ecological Reserve	Low Probability
ECU	32.17	Quimsacocha	National Recreation Area	Low Probability
ECU	307.39	Cerro Plateado	Biological Reserve	Low Probability
ECU	31.08	El Pambilar	Wildlife Refuge	Low Probability
ECU	22.16	Isla Santay	National Recreation Area	Low Probability
ECU	430.88	Yacuri	National Park	Low Probability
ECU	118.14	Manglares El Morro	Wildlife Refuge	Low Probability
ECU	90.15	El Quimi	Biological Reserve	Low Probability
ECU	36.92	El Zarza	Wildlife Refuge	Low Probability
ECU	78.92	El Cóndor	Biological Reserve	Low Probability
ECU	21.50	Parque Lago	National Recreation Area	Low Probability
ECU	8.11	La Chiquita	Wildlife Refuge	Low Probability
ECU	548.41	Cofán Bermejo	Ecological Reserve	Low Probability
ECU	160.14	Siete Iglesias	Ecological Area of Conservation	Low Probability
ECU	929.89	Colonso Chalupas	Biological Reserve	Low Probability
ECU	21.45	Samama Mumbes	Wildlife Refuge	Low Probability
ECU	529.99	La Bonita	Ecological Area of Conservation	Low Probability

ECU	305.83	Rio Negro Sopladora	National Park	Low Probability
ECU	19.54	Tambillo	Community Protected Area	Low Probability
ECU	7,702.15	Complejo de Humedales Cuyabeno Lagartococha Yasuni	Ramsar Site, Wetland of International Importance	Low Probability
ECU	86.02	Marcos Perez de Castilla	Community Protected Area	Low Probability
ECU	203.90	Cordillera Oriental de Carchi	Ecological Area of Conservation	Low Probability
ECU	3.47	Bellavista	Private Protected Area	Low Probability
ECU	2,607.36	Cotacachi Cayapas	National Park	Low Probability
ECU	159.42	El Ángel	Ecological Reserve	Low Probability
ECU	1,384.35	Podocarpus	National Park	Low Probability
ECU	293.85	Cajas	National Park	Low Probability
ECU	3.95	El Boliche	National Recreation Area	Low Probability
ECU	2,055.76	Sumaco Napo-Galeras	National Park	Low Probability
ECU	1,203.54	Antisana	Ecological Reserve	Low Probability
ECU	292.69	Parque Nacional Cajas	Ramsar Site, Wetland of International Importance	Low Probability
ECU	2,195.80	Llanganates	National Park	Low Probability
ECU	563.90	Manglares Cayapas Mataje	Ecological Reserve	Low Probability
GUF	6,227.75	Guyane	Regional Nature Park	Attention
GUF	20,218.42	Guyane (Parc Amazonien)	National Park - Core Area	Observation
GUF	771.18	La Trinité	National Nature Reserve	Low Probability
GUF	1,065.75	Nouragues	National Nature Reserve	Low Probability
GUF	22.64	Grand Matoury	Biotope Protection Order	Low Probability
GUF	144.68	L'Amana	National Nature Reserve	Low Probability
GUF	928.42	Marais De Kaw-Roura	National Nature Reserve	Low Probability
GUF	1.89	Le Mont Mahury	Land Acquired By Conservatoire Du Littoral (National Seaside And Lakeside Conservancy)	Low Probability
GUF	21.00	Mont Grand Matoury	National Nature Reserve	Low Probability
GUF	643.07	Lucifer Dekou Dekou	Forest Integral Biological Reserve	Low Probability

GUF	13,595.06	Guyane (Parc Amazonien) [Aire D'Adhésion]	National Park - Buffer Zone/Area Of Adhesion	Low Probability
GUF	0.51	Rivages De Cayenne	Land Acquired By Conservatoire Du Littoral (National Seaside And Lakeside Conservancy)	Low Probability
GUF	0.93	Iles De Remire	Land Acquired By Conservatoire Du Littoral (National Seaside And Lakeside Conservancy)	Low Probability
GUF	24.66	Trésor	Regional Nature Reserve	Low Probability
GUF	23.13	Petit Cayenne	Land Acquired By Conservatoire Du Littoral (National Seaside And Lakeside Conservancy)	Low Probability
GUF	2.03	Bagne Des Annamites	Land Acquired By Conservatoire Du Littoral (National Seaside And Lakeside Conservancy)	Low Probability
GUF	53.55	Rive Droite Du Mahury	Land Acquired By Conservatoire Du Littoral (National Seaside And Lakeside Conservancy)	Low Probability
GUF	24.66	Montagne De Kaw - Reserve Tresor	Land Acquired By Conservatoire Du Littoral (National Seaside And Lakeside Conservancy)	Low Probability
GUF	46.41	Savanes Et Marais De Macouria	Land Acquired By Conservatoire Du Littoral (National Seaside And Lakeside Conservancy)	Low Probability
GUF	9.67	Les Savanes De Wayabo	Land Acquired By Conservatoire Du Littoral (National Seaside And Lakeside Conservancy)	Low Probability
GUF	4.95	Habitation Vidal	Land Acquired By Conservatoire Du Littoral (National Seaside And Lakeside Conservancy)	Low Probability
GUF	6.16	Savane Des Peres	Land Acquired By Conservatoire Du Littoral (National Seaside And Lakeside Conservancy)	Low Probability
GUF	171.38	Montagne De Kaw	Biotope Protection Order	Low Probability
GUF	23.65	Petites Montagnes Tortue (Des)	Forest Integral Biological Reserve	Low Probability
GUF	0.64	Saline De Montjoly	Land Acquired By Conservatoire Du Littoral (National Seaside And Lakeside Conservancy)	Low Probability
GUF	640.23	Basse-Mana	Ramsar Site, Wetland of International Importance	Low Probability
GUF	1,535.23	Marais De Kaw	Ramsar Site, Wetland of International Importance	Low Probability
GUY	1,197.97	Shell Beach Protected Area	Managed Resource Use Area	Observation
GUY	3,714.97	Iwokrama International Centre	Managed Resource Use Area	Low Probability
GUY	610.20	Kaieteur National Park	Managed Resource Use Area	Low Probability

GUY	6,098.93	Kanuku Mountains Protected Area	Managed Resource Use Area	Low Probability
GUY	6,205.26	Kanashen Amerindian Protected Area	Managed Resource Use Area	Low Probability
GUY	31.72	Shell Beach Protected Area	Managed Resource Use Area	Low Probability
PER	16,414.53	Lago Titicaca (Peruvian sector)	Ramsar Site, Wetland of International Importance	Observation
PER	359.44	Titicaca	National Reserve	Observation
PER	195.27	San Pedro de Chuquibamba	Private Conservation Area	Observation
PER	192.79	Tumbes	National Reserve	Observation
PER	3,396.85	Parc national de Huascarán	World Heritage Site (natural or mixed)	Low Probability
PER	34.02	Manglares de San Pedro de Vice	Ramsar Site, Wetland of International Importance	Low Probability
PER	1,134.43	Yanachaga-Chemillén	National Park	Low Probability
PER	29.74	Manglares de Tumbes	National Sanctuary	Low Probability
PER	10,929.24	Bahuaja Sonene	National Park	Low Probability
PER	38.51	Ampay	National Sanctuary	Low Probability
PER	525.86	Reserva Nacional de Junín	Ramsar Site, Wetland of International Importance	Low Probability
PER	0.18	Aledaño a la Bocatoma del Canal Nuevo Imperial	Protection Forest	Low Probability
PER	580.80	Allpahuayo Mishana	National Reserve	Low Probability
PER	26.45	Chancaybaños	Restricted Zone	Low Probability
PER	3,979.70	Santiago Comaina	Restricted Zone	Low Probability
PER	16,944.64	Parc national de Manú	World Heritage Site (natural or mixed)	Low Probability
PER	321.21	Tabaconas Namballe	National Sanctuary	Low Probability
PER	391.51	Cordillera de Colán	National Sanctuary	Low Probability
PER	0.72	Puquio Santa Rosa	Protection Forest	Low Probability
PER	600.48	Pui Pui	Protection Forest	Low Probability
PER	1,484.08	San Matias San Carlos	Protection Forest	Low Probability
PER	1,817.76	Alto Mayo	Protection Forest	Low Probability
PER	20.78	de Pagaibamba	Protection Forest	Low Probability

PER	2,155.91	Megantoni	National Sanctuary	Low Probability
PER	83.30	Laquipampa	Wildlife Refuge	Low Probability
PER	3,667.14	Salinas y Aguada Blanca	National Reserve	Low Probability
PER	21,717.93	Pacaya Samiria	National Reserve	Low Probability
PER	3,357.61	Paracas	National Reserve	Low Probability
PER	79.38	Pampa Galeras Barbara D' Achille	National Reserve	Low Probability
PER	530.23	Junín	National Reserve	Low Probability
PER	50.66	Lachay	National Reserve	Low Probability
PER	68.17	Huayllay	National Sanctuary	Low Probability
PER	44.94	Calipuy	National Sanctuary	Low Probability
PER	16,987.32	Manu	National Park	Low Probability
PER	3,396.83	Huascarán	National Park	Low Probability
PER	1,518.75	Cerros de Amotape	National Park	Low Probability
PER	47.79	Tingo María	National Park	Low Probability
PER	82.09	Cutervo	National Park	Low Probability
PER	372.64	Machupicchu	Historic Sanctuary	Low Probability
PER	25.01	Chacamarca	Historic Sanctuary	Low Probability
PER	639.16	Calipuy	National Reserve	Low Probability
PER	2,722.17	Parc national Río Abiseo	World Heritage Site (natural or mixed)	Low Probability
PER	3.01	De la Pampa de Ayacucho	Historic Sanctuary	Low Probability
PER	115.52	Pampa Hermosa	National Sanctuary	Low Probability
PER	343.67	Yanesha	Communal Reserve	Low Probability
PER	596.65	Sunchubamba	Hunting Preserve	Low Probability
PER	650.51	El Angolo	Hunting Preserve	Low Probability
PER	2,213.98	Nor Yauyos-Cochas	Landscape Reserve	Low Probability
PER	25,077.15	Alto Purús	National Park	Low Probability
PER	4,022.07	Amarakaeri	Communal Reserve	Low Probability
PER	1,845.35	Ashaninka	Communal Reserve	Low Probability

PER	58.89	Bosque de Pómac	Historic Sanctuary	Low Probability
PER	13,538.88	Cordillera Azul	National Park	Low Probability
PER	6,168.52	El Sira	Communal Reserve	Low Probability
PER	2,188.96	Machiguenga	Communal Reserve	Low Probability
PER	3,060.46	Otishi	National Park	Low Probability
PER	675.72	Cordillera Huayhuash	Restricted Zone	Low Probability
PER	2,778.33	Tambopata	National Reserve	Low Probability
PER	4,207.00	Matsés	National Reserve	Low Probability
PER	947.92	Tuntanain	Communal Reserve	Low Probability
PER	883.26	Ichigkat Muja - Cordillera del Cóndor	National Park	Low Probability
PER	235.62	Chayu Naín	Communal Reserve	Low Probability
PER	362.88	Río Nieva	Restricted Zone	Low Probability
PER	109.57	Lomas de Ancón	Restricted Zone	Low Probability
PER	5.46	Bosque de Zárate	Restricted Zone	Low Probability
PER	183.28	Reserva Paisajística Cerro Khapia	Restricted Zone	Low Probability
PER	121.79	Bosques Nublados de Udimá Sector Centro	Wildlife Refuge	Low Probability
PER	622.84	Sierra del Divisor	Restricted Zone	Low Probability
PER	1,548.34	San Fernando	National Reserve	Low Probability
PER	21.92	Ancón	Restricted Zone	Low Probability
PER	24.09	Laguna de Huacachina	Regional Conservation Area	Low Probability
PER	2,037.87	Güeppí-Sekime	National Park	Low Probability
PER	1,413.45	Huimeki	Communal Reserve	Low Probability
PER	2,480.86	Airo Pai	Communal Reserve	Low Probability
PER	1,499.04	Los Chilchos	Regional Conservation Area	Low Probability
PER	6.87	Larga Vista II	Regional Conservation Area	Low Probability
PER	4,198.79	Pucunucho	Regional Conservation Area	Low Probability
PER	1,243.81	Berlin	Regional Conservation Area	Low Probability
PER	1,358.22	Bosques de Neblina y Páramos de Samanga	Regional Conservation Area	Low Probability

PER	4,335.37	La Pampa del Burro	Regional Conservation Area	Low Probability
PER	1,037.43	Bosque Benjamín II	Regional Conservation Area	Low Probability
PER	62.76	Selva Virgen	Regional Conservation Area	Low Probability
PER	147.86	Pacllon	Private Conservation Area	Low Probability
PER	210.99	Huayllapa	Private Conservation Area	Low Probability
PER	403.42	Chaparri	Private Conservation Area	Low Probability
PER	11.39	Huiquilla	Private Conservation Area	Low Probability
PER	3.57	San Antonio	Private Conservation Area	Low Probability
PER	120.80	Jirishanca	Private Conservation Area	Low Probability
PER	102.47	Uchumiri	Private Conservation Area	Low Probability
PER	2.34	Hatun Queuña - Quishuarani Ccollana	Private Conservation Area	Low Probability
PER	14.13	Abra Patricia-Alto Nieva	Private Conservation Area	Low Probability
PER	0.71	Abra Málaga Thastayoc - Royal Cinclodes	Private Conservation Area	Low Probability
PER	67.80	Llamac	Private Conservation Area	Low Probability
PER	3.65	Mantanay	Private Conservation Area	Low Probability
PER	20.74	Choquechaca	Private Conservation Area	Low Probability
PER	9.73	Sele Tecse-Lares Ayllu	Private Conservation Area	Low Probability
PER	0.14	Tambo Ilusion	Private Conservation Area	Low Probability
PER	67.90	Tilacancha	Private Conservation Area	Low Probability
PER	0.06	Bahuaja	Private Conservation Area	Low Probability
PER	0.05	Tutusima	Private Conservation Area	Low Probability
PER	0.28	Habana Rural Inn	Private Conservation Area	Low Probability
PER	0.35	Refugio K'erenda Homet	Private Conservation Area	Low Probability
PER	0.49	Herman Dantas	Private Conservation Area	Low Probability
PER	1.70	Selva Botánica	Private Conservation Area	Low Probability
PER	0.39	Juningue	Private Conservation Area	Low Probability
PER	87.99	Las Panguanas 3	Regional Conservation Area	Low Probability
PER	9,552.91	Bosque Benjamín III	Regional Conservation Area	Low Probability



PER	7.66	Pampacorral	Private Conservation Area	Low Probability
PER	18.24	Qosqoccahuarina	Private Conservation Area	Low Probability
PER	22.79	Hierba Buena - Allpayacu	Private Conservation Area	Low Probability
PER	72.76	Las Panguanas 4	Regional Conservation Area	Low Probability
PER	84.59	Las Panguanas 2	Regional Conservation Area	Low Probability
PER	9.86	San Marcos	Private Conservation Area	Low Probability
PER	115.31	Copallín	Private Conservation Area	Low Probability
PER	0.63	Amazon Natural Park	Private Conservation Area	Low Probability
PER	224.24	Huaytapallana	Regional Conservation Area	Low Probability
PER	190.41	Lomas de Atiquipa	Private Conservation Area	Low Probability
PER	63.27	Huaylla Belén - Colcamar	Private Conservation Area	Low Probability
PER	0.17	Milpuj - La Heredad	Private Conservation Area	Low Probability
PER	1.00	La Huerta del Chaparrí	Private Conservation Area	Low Probability
PER	2.71	Pillco Grande- Bosque de Pumataki	Private Conservation Area	Low Probability
PER	1.30	Panguana	Private Conservation Area	Low Probability
PER	186.88	Japu - Bosque Ukumari Llaqta	Private Conservation Area	Low Probability
PER	7.67	Microcuenca de Paria	Private Conservation Area	Low Probability
PER	0.16	Inotawa-2	Private Conservation Area	Low Probability
PER	0.23	San Juan Bautista	Private Conservation Area	Low Probability
PER	0.23	Boa Wadack Dari	Private Conservation Area	Low Probability
PER	0.28	Nuevo Amanecer	Private Conservation Area	Low Probability
PER	6.57	Taypipiña	Private Conservation Area	Low Probability
PER	5.58	Checca	Private Conservation Area	Low Probability
PER	0.45	El Gato	Private Conservation Area	Low Probability
PER	0.28	Bosque Benjamin I	Private Conservation Area	Low Probability
		Bosque de Palmeras de la Comunidad Campesina Taulia		
PER	109.08	Molinopampa	Private Conservation Area	Low Probability
PER	0.07	Gotas de Agua II	Private Conservation Area	Low Probability

PER	459.42	Los Chilchos	Private Conservation Area	Low Probability
PER	0.23	Larga Vista II	Private Conservation Area	Low Probability
PER	0.23	Pucunucho	Private Conservation Area	Low Probability
PER	0.59	Berlin	Private Conservation Area	Low Probability
PER	28.88	Bosques de Neblina y Páramos de Samanga	Private Conservation Area	Low Probability
PER	0.25	Selva Virgen	Private Conservation Area	Low Probability
PER	27.72	La Pampa del Burro	Private Conservation Area	Low Probability
PER	1.00	Paraíso Natural Iwirati	Private Conservation Area	Low Probability
PER	0.07	Las Panguanas 3	Private Conservation Area	Low Probability
PER	13,551.09	Sierra del Divisor	National Park	Low Probability
PER	288.22	Bosques Secos Salitral - Huarmaca	Regional Conservation Area	Low Probability
PER	3,908.60	Maijuna Kichwa	Regional Conservation Area	Low Probability
PER	34.17	Bosques Montanos y Páramos de Huaricancha	Private Conservation Area	Low Probability
PER	10.00	Yacila de Zamba	Private Conservation Area	Low Probability
PER	2.00	Bosque Seco de Chililique Alto	Private Conservation Area	Low Probability
PER	2.44	Bosque de Neblina Aypate - Olleros	Private Conservation Area	Low Probability
PER	0.45	Fundo Cadena	Private Conservation Area	Low Probability
PER	35.23	Los Bosques de Overal y Palo Blanco	Private Conservation Area	Low Probability
PER	19.26	Ebio Kiabamene	Private Conservation Area	Low Probability
PER	0.59	Inotawa-1	Private Conservation Area	Low Probability
PER	0.03	Gotas de Agua I	Private Conservation Area	Low Probability
PER	0.22	Larga Vista I	Private Conservation Area	Low Probability
PER	0.29	Bosque Benjamín II	Private Conservation Area	Low Probability
PER	0.26	Bosque Benjamín III	Private Conservation Area	Low Probability
PER	0.05	Las Panguanas 4	Private Conservation Area	Low Probability
PER	0.01	Las Panguanas 2	Private Conservation Area	Low Probability
PER	0.10	Amazon Shelter	Private Conservation Area	Low Probability
PER	0.40	Espíritu del Monte	Private Conservation Area	Low Probability

PER	0.02	Las Panguanas 1	Private Conservation Area	Low Probability
PER	0.12	Kakiri Uka	Private Conservation Area	Low Probability
PER	0.12	Cavernas de Leo	Private Conservation Area	Low Probability
PER	3.30	Ilish Pichacoto	Private Conservation Area	Low Probability
PER	9.08	Lagunas y Páramos de Andinos de San José de Tapal	Private Conservation Area	Low Probability
PER	174.77	Llamapampa - La Jalca	Private Conservation Area	Low Probability
PER	0.12	Wacan Numi	Private Conservation Area	Low Probability
PER	4.49	Bosque de Nogal y Bosque de Puentequilla	Private Conservation Area	Low Probability
PER	1.03	Bosques de Cuyas Cuchayo	Private Conservation Area	Low Probability
PER	3.63	Ronsoco Cocha	Private Conservation Area	Low Probability
PER	10.07	Siete Cataratas - Qanchis Paccha	Private Conservation Area	Low Probability
PER	0.22	El Cortijo	Private Conservation Area	Low Probability
PER	0.17	Botafogo	Private Conservation Area	Low Probability
PER	0.39	Aurora	Private Conservation Area	Low Probability
PER	17.39	Mangamanguilla de la Asociación Agraria Manga Manga de Salitral Los Bosques de Dotor, Hualcatal, Pueblo Libre, La Jardina y Chorro	Private Conservation Area	Low Probability
PER	99.48	Blanco - Zona Baja Bosque Seco de la Comunidad Campesina Cesar Vallejo de Palo	Private Conservation Area	Low Probability
PER	2.00	Blanco	Private Conservation Area	Low Probability
PER	271.07	Bosques Montanos y Páramos Chicuate - Chinguelas	Private Conservation Area	Low Probability
PER	0.14	Palmonte	Private Conservation Area	Low Probability
PER	0.23	Sabalillo	Private Conservation Area	Low Probability
PER	0.21	Santuario de La Verónica	Private Conservation Area	Low Probability
PER	2.45	Fundo Rosita	Private Conservation Area	Low Probability
PER	0.13	Machusaniaca II	Private Conservation Area	Low Probability
PER	0.22	Machusaniaca I	Private Conservation Area	Low Probability
PER	11.43	San Luis	Private Conservation Area	Low Probability
PER	0.21	Camino Verde Baltimore	Private Conservation Area	Low Probability
PER	0.30	Fundo Las Neblinas	Private Conservation Area	Low Probability

PER	10.67	Tambopata Eco Lodge	Private Conservation Area	Low Probability
PER	0.57	Lakshmi Amazónica	Private Conservation Area	Low Probability
PER	0.36	Sumac Quilla	Private Conservation Area	Low Probability
PER	0.30	Sumac Pacha	Private Conservation Area	Low Probability
PER	0.27	Sumac Inti	Private Conservation Area	Low Probability
PER	5.93	Wayqecha	Private Conservation Area	Low Probability
PER	0.09	Chakra Educativa	Private Conservation Area	Low Probability
PER	1.32	Bahuaja 1	Private Conservation Area	Low Probability
PER	24.14	Bosque Seco de Colina Juan Velasco Alvarado	Private Conservation Area	Low Probability
PER	18.43	Santa Catalina de Moza	Private Conservation Area	Low Probability
PER	17.12	Matoriato	Private Conservation Area	Low Probability
PER	0.72	Zaragoza	Private Conservation Area	Low Probability
PER	35.47	Páramos y Bosques Montanos de la Comunidad Campesina San Juan de Sallique	Private Conservation Area	Low Probability
PER	0.40	Zoo Perú, parcela 130	Private Conservation Area	Low Probability
PER	0.40	Zoo Perú, parcela 132	Private Conservation Area	Low Probability
PER	3.05	Bosque Seco San Juan de Los Guayaquiles	Private Conservation Area	Low Probability
PER	0.14	Bosque de Churumazu	Private Conservation Area	Low Probability
PER	0.23	Darshan Ashram	Private Conservation Area	Low Probability
PER	394.36	Tres Cañones	Regional Conservation Area	Low Probability
PER	8,682.73	Yaguas	National Park	Low Probability
PER	0.11	Bioparque Amazónico: Bosque de Huayo	Private Conservation Area	Low Probability
PER	0.30	Las Naranjas	Private Conservation Area	Low Probability
PER	139.07	Bosques Tropicales Estacionalmente Secos del Marañón	Regional Conservation Area	Low Probability
PER	489.02	Vista Alegre-Omia	Regional Conservation Area	Low Probability
PER	37.37	Comunal Cujillo	Private Conservation Area	Low Probability
PER	161.24	Monte Puyo ( Bosque de Nubes )	Private Conservation Area	Low Probability
PER	0.42	Refugio Lupuna	Private Conservation Area	Low Probability

PER	25.69	Copal Cuilungo	Private Conservation Area	Low Probability
PER	175.54	Páramos y Bosques Montanos San Miguel de Tabaconas	Private Conservation Area	Low Probability
PER	0.69	El Cortijo Centro Piedras	Private Conservation Area	Low Probability
PER	0.26	Naturaleza Viva Ryo	Private Conservation Area	Low Probability
PER	3.67	Masheke	Private Conservation Area	Low Probability
PER	19.57	Páramos y Bosques Montanos, Paraíso de la Comunidad Campesina San Felipe	Private Conservation Area	Low Probability
PER	25.52	Knoya - Supru	Private Conservation Area	Low Probability
PER	1,913.47	Bosques de Shunté y Mishollo	Regional Conservation Area	Low Probability
PER	25.99	Comunal San Pablo - Catarata Gocta	Private Conservation Area	Low Probability
PER	1.56	Arroyo Negro	Private Conservation Area	Low Probability
PER	2,019.11	Purus	Communal Reserve	Low Probability
PER	3,358.58	Paracas	Ramsar Site, Wetland of International Importance	Low Probability
PER	21,717.92	Pacaya Samiria	Ramsar Site, Wetland of International Importance	Low Probability
PER	7.19	Santuario Nacional Lagunas de Mejía	Ramsar Site, Wetland of International Importance	Low Probability
PER	2,743.27	Río Abiseo	National Park	Low Probability
PER	6.90	Lagunas de Mejía	National Sanctuary	Low Probability
PER	372.64	Sanctuaire historique de Machu Picchu	World Heritage Site (natural or mixed)	Low Probability
PER	4,902.60	Sub Cuenca del Cotahuasi	Landscape Reserve	Low Probability
PER	6,384.32	Pucacuro	National Reserve	Low Probability
PRY	336.54	Ypacaraí	Managed Resource Reserve	Attention
PRY	2,915.21	Bosque Mbaracayú	UNESCO-MAB Biosphere Reserve	Attention
PRY	1,191.56	Lago Ypoá	National Park	Attention
PRY	307.31	Morombi	Natural Private Reserve	Attention
PRY	82.92	Humedales del Bajo Chaco	Managed Resource Reserve	Attention
PRY	267.49	Ybytyruzú	Managed Resource Reserve	Observation

PRY	666.02	San Rafael	National Park	Observation
PRY	314.13	Yabebyry	Wildlife Refuge	Observation
PRY	106.99	San Luis	National Park	Observation
PRY	936.87	Paso Bravo	National Park	Observation
PRY	651.43	Natural Reserve del Bosque Mbaracayú	Natural Private Reserve	Observation
PRY	33.10	Capiibary	Ecological Reserve	Observation
PRY	90.99	Reserva Para Parque Nacional Carrizales del Paraná	Other Categories	Observation
PRY	43.74	Reserva Para Parque Nacional Isla Carrizal	Other Categories	Observation
PRY	30.96	Tapiracuai	Natural Private Reserve	Observation
PRY	135.94	Natural Ypeti	Natural Private Reserve	Observation
PRY	37.91	Guyrati	Natural Private Reserve	Observation
PRY	94.48	Reserva Natural Arroyo Aguapey	Natural Reserve	Observation
PRY	2,377.82	Cerrado del Río Apa	Biosphere Reserve	Observation
PRY	17.48	Ybera	Scientific Reserve	Observation
PRY	1.82	Villa Josefina	Natural Private Reserve	Observation
PRY	45,774.81	Gran Chaco	UNESCO-MAB Biosphere Reserve	Observation
PRY	1,266.84	Río Negro	National Park	Observation
PRY	265.23	Estero Milagro	Ramsar Site, Wetland of International Importance	Low Probability
PRY	23.20	Ñacunday	National Park	Low Probability
PRY	138.47	Itabó	Natural Reserve	Low Probability
PRY	151.25	Limoy	Natural Reserve	Low Probability
PRY	17.02	Tati Yupi	Natural Reserve	Low Probability
PRY	14.85	Mbaracayu	Natural Reserve	Low Probability
PRY	7,200.69	Defensores del Chaco	National Park	Low Probability
PRY	1,742.01	Tinfunqué	National Park	Low Probability
PRY	394.66	Teniente Agripino Enciso	National Park	Low Probability
PRY	132.72	Caaguazú	National Park	Low Probability

PRY	57.09	Cerro Corá	National Park	Low Probability
PRY	51.02	Ybycuí	National Park	Low Probability
PRY	2.32	M. Cient. Moisés Bertoni	Scientific Monument	Low Probability
PRY	74.02	Bella Vista	National Park	Low Probability
PRY	25.47	Macizo Acahay	Natural Monument	Low Probability
PRY	17.05	Pikyry	Natural Reserve	Low Probability
PRY	59.68	Arroyo Blanco	Natural Private Reserve	Low Probability
PRY	1,210.66	Cabrera Timane	Natural Monument	Low Probability
PRY	20.04	Kuri'y	Other Categories	Low Probability
PRY	0.24	Cerro Koi	Natural Monument	Low Probability
PRY	0.06	Cerro Chorori	Natural Monument	Low Probability
PRY	0.27	Zona Nacional de Reserva Cerro Lambare	Other Categories	Low Probability
PRY	6.18	Saltos del Guairá	National Park	Low Probability
PRY	85.51	Reserva Biológica Isla Yacyreta	Natural Reserve	Low Probability
PRY	122.28	Estancia Salazar	Natural Private Reserve	Low Probability
PRY	0.36	Santa Elena	Natural Monument	Low Probability
PRY	7.64	Laguna Sisi	Natural Monument	Low Probability
PRY	2.12	Laguna Méndez	Natural Monument	Low Probability
PRY	2.89	Ñu Guazu	Managed Resource Reserve	Low Probability
PRY	0.04	Jukyty Guasú	Other Categories	Low Probability
PRY	2.65	Bosque Yvyraty	Natural Private Reserve	Low Probability
PRY	0.17	Caverna Kamba Hopo	Natural Monument	Low Probability
PRY	1.40	Tres Cerros-santa caverna-14 de Julio y Santa Caverna	Natural Monument	Low Probability
PRY	0.77	Cerro Morado Caverna Ycua Pai	Natural Monument	Low Probability
PRY	0.78	Reserva Natural Municipal Huasipango	Other Categories	Low Probability
PRY	0.47	Cerro Dos de Oro	Protected landscape	Low Probability
PRY	43.62	Isla Susu	Natural Monument	Low Probability
PRY	0.10	Ycua Bolaños	Protected landscape	Low Probability

PRY	7.41	Banco San Miguel y Bahía de Asunción	Ecological Reserve	Low Probability
PRY	39.65	Cañada El Carmen	Natural Private Reserve	Low Probability
PRY	47.38	Arcadia	Natural Private Reserve	Low Probability
PRY	36.45	Punie Pasoi	Natural Private Reserve	Low Probability
PRY	276.62	Yaguarete Pora	Natural Private Reserve	Low Probability
PRY	96.75	Palmar Quemado	Natural Private Reserve	Low Probability
PRY	176.96	Toro Mocho	Natural Private Reserve	Low Probability
PRY	52.85	Cerrados del Tagatiya	Natural Private Reserve	Low Probability
PRY	287.77	Tagatiya-mi	Natural Private Reserve	Low Probability
PRY	14.48	Guayacan I II III	Natural Private Reserve	Low Probability
PRY	0.13	Piroy	Natural Private Reserve	Low Probability
PRY	8.11	Laguna Blanca	Natural Private Reserve	Low Probability
PRY	5.61	Tabucaí	Natural Private Reserve	Low Probability
PRY	3.94	Salto del Moday	Protected landscape	Low Probability
PRY	1.89	Itakyry	Natural Private Reserve	Low Probability
PRY	4.51	Maharishi	Natural Private Reserve	Low Probability
PRY	0.77	Maharishi II	Natural Private Reserve	Low Probability
PRY	14.60	Yguasú	Natural Private Reserve	Low Probability
PRY	47.79	Tapyta	Natural Private Reserve	Low Probability
PRY	10.83	Edelira	Managed Resource Reserve	Low Probability
PRY	39.27	Refugio de Vida Silvestre Yvytu Rokai	Natural Reserve	Low Probability
PRY	0.52	Bosque Arary	Natural Private Reserve	Low Probability
PRY	7.89	Cuenca del Arroyo Tacuary Chopy Sayju	Natural Private Reserve	Low Probability
PRY	983.33	Cerro Chovoreca	Natural Monument	Low Probability
PRY	495.81	Ñu Guazu	Natural Private Reserve	Low Probability
PRY	49.43	Lote N° 1	Natural Private Reserve	Low Probability
PRY	12.74	La Morena	Natural Private Reserve	Low Probability
PRY	10.74	Riacho Florida II	Natural Private Reserve	Low Probability



PRY	77.78	Arrecife	Natural Private Reserve	Low Probability
PRY	10.13	Estrella	Natural Private Reserve	Low Probability
PRY	57.91	El Ceibo	Natural Private Reserve	Low Probability
PRY	6,052.74	Médanos del Chaco	National Park	Low Probability
PRY	15.62	Laguna Chaco Lodge	Ramsar Site, Wetland of International Importance	Low Probability
PRY	126.25	Laguna Teniente Rojas Silva	Ramsar Site, Wetland of International Importance	Low Probability
PRY	36.67	Carapá	Natural Reserve	Low Probability
PRY	17.70	Ka'i Rague	Natural Private Reserve	Low Probability
SUR	1,505.55	Bigi Pan	Multiple Use Management Area	Attention
SUR	1,007.86	Sipaliwini	Nature Reserve	Attention
SUR	589.71	Noord Coronie	Multiple Use Management Area	Observation
SUR	330.03	Peruvia	Nature Reserve	Low Probability
SUR	282.32	Copi	Nature Reserve	Low Probability
SUR	523.44	Wane Kreek	Nature Reserve	Low Probability
SUR	273.94	Boven-Coesewijne	Nature Reserve	Low Probability
SUR	16,164.18	Réserve naturelle du Suriname central	World Heritage Site (natural or mixed)	Low Probability
SUR	60.89	Brinck-heuvel	Nature Reserve	Low Probability
SUR	144.14	Brownsberg	Nature Park	Low Probability
SUR	481.09	Wia-Wia	Nature Reserve	Low Probability
SUR	263.12	Coppename Monding	Nature Reserve	Low Probability
SUR	32.63	Galibi	Nature Reserve	Low Probability
SUR	11,591.36	Central Suriname	Nature Reserve	Low Probability
SUR	1,536.52	Noord Saramacca	Multiple Use Management Area	Low Probability
SUR	174.34	Coppenamemonding	Ramsar Site, Wetland of International Importance	Low Probability
URY	12,440.69	Reserva de Biósfera Bañados del Este	UNESCO-MAB Biosphere Reserve	Attention
URY	4,308.95	Bañados del Este	Ramsar Site, Wetland of International	Attention

			Importance	
URY	1,109.38	Reserva de Biosfera Bioma Pampa	UNESCO-MAB Biosphere Reserve	Observation
URY	15.36	San Miguel	National Park	Low Probability
URY	289.24	Valle del Lunarejo	Protected Landscape	Low Probability
URY	168.19	Esteros de Farrapos e Islas del Río Uruguay	National Park	Low Probability
URY	122.07	Localidad Rupestre Chamangá	Protected Landscape	Low Probability
URY	87.13	Cerro Verde	Habitat/Species Management Area	Low Probability
URY	356.74	Laguna de Rocha	Protected Landscape	Low Probability
URY	191.81	Quebrada de los Cuervos y Sierras del Yerbal	Protected Landscape	Low Probability
URY	199.83	Montes del Queguay	Protected Area of Managed Resources	Low Probability
URY	11.73	Rincón de Franquía	Habitat/Species Management Area	Low Probability
URY	0.15	Grutas del Palacio	Natural Monument	Low Probability
URY	15.50	Esteros y Algarrobales del Río Uruguay	Habitat/Species Management Area	Low Probability
URY	109.25	Laguna de Rocha	Ramsar Site, Wetland of International Importance	Low Probability
URY	369.09	Área Protegida Laguna Garzón	Habitat/Species Management Area	Low Probability
URY	258.14	Paso Centurión y Sierra de Ríos	Protected Landscape	Low Probability
URY	83.14	Laguna de Castillos	Protected Landscape	Low Probability
VEN	427.40	Cuenca del Río Guárico	Protective Zone	Alert
VEN	1,060.01	Turén	Forest Reserve	Alert
VEN	3,429.88	Guarapiche	Forest Reserve	Alert
VEN	7,919.88	La Paragua	Forest Reserve	Alert
VEN	435.57	Río Tocuyo	Forest Reserve	Alert
VEN	676.83	Cuencas Alta y Media del Río Pao	Protective Zone	Alert
VEN	1,117.31	Sierra de Bobare	Protective Zone	Alert
VEN	3,422.66	Cuenca Alta del Río Cojedes	Protective Zone	Alert
VEN	196.47	Sector Caño Blanco (Bombonera)	Forest Plot	Alert
VEN	984.85	Guatopo	National Park	Alert

VEN	1,107.88	Sierra de Aroa	Protective Zone	Alert
VEN	517.47	El Cigarrón	Protective Zone	Alert
VEN	380.52	Yurubí	National Park	Alert
VEN	533.14	El Guácharo	National Park	Alert
VEN	284.00	Cuenca Alta y Media del Río Orituco	Protective Zone	Alert
VEN	53,888.78	Sur del Estado Bolívar	Protective Zone	Attention
VEN	794.97	Area Metropolitana de Caracas	Protective Zone	Attention
VEN	53,284.90	Imataca	Forest Reserve	Attention
VEN	51,127.88	El Caura	Forest Reserve	Attention
VEN	25,809.31	San Pedro	Forest Plot	Attention
VEN	210.61	Paisolandia	Forest Plot	Attention
VEN	30,321.37	Canaima	National Park	Attention
VEN	876.81	Henri Pittier	National Park	Attention
VEN	311.94	Laguna de Tacarigua	National Park	Attention
VEN	178.33	Macarao	National Park	Attention
VEN	28,827.87	Parc national de Canaima	World Heritage Site (natural or mixed)	Attention
VEN	317.30	San Esteban	National Park	Observation
VEN	3,037.82	San Rafael de Guasare	Protective Zone	Observation
VEN	371.25	Litoral Central	Protective Zone	Observation
VEN	64.60	Cerro Platillón	Natural Monument	Observation
VEN	35.12	Morros de San Juan (Aristides Rojas)	Natural Monument	Observation
VEN	10.25	Distrito Guaicaipuro	Protective Zone	Observation
VEN	3,229.74	Piedemonte Norte de la Cordillera Andina	Protective Zone	Observation
VEN	2,442.08	Región Lago de Maracaibo, Sierra de Perijá	Protective Zone	Observation
VEN	4,489.93	Macizo Montañoso del Turimiquire	Protective Zone	Observation
VEN	1,330.78	Sierra de Nirgua	Protective Zone	Observation
VEN	607.33	Cuenca Alta del Río Tocuyo	Protective Zone	Observation
VEN	2,462.67	Cuenca Alta de los Ríos Maticora y Cocuiza	Protective Zone	Observation

VEN	8,466.92	Sureste del Lago de Maracaibo Sto. Domingo-Motatán	Protective Zone	Observation
VEN	224.28	Rubio	Protective Zone	Observation
VEN	37,809.64	Parima-Tapirapécó	National Park	Observation
VEN	31,017.15	Alto Orinoco-Casiquiare	Biosphere Reserve	Observation
VEN	51,013.87	Formaciones de Tepuyes	Natural Monument	Observation
VEN	150.84	Margen Izquierdo del Río Masparro	Protective Zone	Observation
VEN	115.37	Laguna de la Danta	Protective Zone	Observation
VEN	201.58	La Tortuga Arrau	Protective Zone	Observation
VEN	230.02	El Frío (C.V.G.)	Forest Plot	Observation
VEN	269.30	María Lionza	Natural Monument	Observation
VEN	5,836.46	Aguaro-Guariquito	National Park	Observation
VEN	2,942.63	Perijá	National Park	Observation
VEN	827.97	Mochima	National Park	Observation
VEN	414.29	Cuenca Alta y Media del Río Machengo	Protective Zone	Observation
VEN	15,679.98	Sipapo	Forest Reserve	Low Probability
VEN	1,049.18	San Camilo	Forest Reserve	Low Probability
VEN	1,160.41	Caparo	Forest Reserve	Low Probability
VEN	1,845.47	Ticoporo	Forest Reserve	Low Probability
VEN	298.56	Ciénaga de Los Olivitos	Ramsar Site, Wetland of International Importance	Low Probability
VEN	2,965.39	Mariusa	National Park	Low Probability
VEN	252.03	Guaramacal	National Park	Low Probability
VEN	28.42	Loma de León	Natural Monument	Low Probability
VEN	202.99	Sierra de San Luis	National Park	Low Probability
VEN	606.52	Páramos del Batallón y La Negra	National Park	Low Probability
VEN	6,690.84	Cinaruco-Capanaparo	National Park	Low Probability
VEN	288.94	Dinira	National Park	Low Probability
VEN	8.58	Cerro El Volcán	Protective Zone	Low Probability

VEN	4,220.72	Ríos Guanare, Boconó, Tucupido, La Yuca y Masparro	Protective Zone	Low Probability
VEN	24.83	La Marichí	Protective Zone	Low Probability
VEN	95.32	Río Torbes y sus Alrededores	Protective Zone	Low Probability
VEN	200.18	San Cristóbal	Protective Zone	Low Probability
VEN	411.67	Ciénagas de Juan Manuel, Aguas Blancas y Negras	Wildlife Reserve	Low Probability
VEN	42.53	Las González	Protective Zone	Low Probability
VEN	91.68	Río Chuspita	Protective Zone	Low Probability
VEN	1,684.27	Ciénagas del Catatumbo	National Park	Low Probability
VEN	38.89	Chorro el Indio	National Park	Low Probability
VEN	688.77	Cerro Saroche	National Park	Low Probability
VEN	361.48	Sierra de la Culata	National Park	Low Probability
VEN	44.94	Río Albarregas	Protective Zone	Low Probability
VEN	861.52	Serranía de San Luis	Protective Zone	Low Probability
VEN	477.23	Barquisimeto	Protective Zone	Low Probability
VEN	305.57	Maracaibo	Protective Zone	Low Probability
VEN	82.02	Mucujún	Protective Zone	Low Probability
VEN	78.41	San Antonio - Ureña	Protective Zone	Low Probability
VEN	6.97	La Pereza	Protective Zone	Low Probability
VEN	125.30	Escalante-Onia-Mucujepe	Protective Zone	Low Probability
VEN	6.62	La Mariposa	Protective Zone	Low Probability
VEN	459.23	Río Capaz	Protective Zone	Low Probability
VEN	647.90	El Dorado - Tumeremo	Forest Plot	Low Probability
VEN	394.87	Río Parguaza	Forest Plot	Low Probability
VEN	54.73	Santa Marta	Forest Plot	Low Probability
VEN	123.37	Fundo Flamerich	Forest Plot	Low Probability
VEN	264.93	Caño Guaritico	Wildlife Refuge	Low Probability
VEN	14.38	De la Tortuga Arrau	Wildlife Refuge	Low Probability
VEN	34.01	Cerro Santa Ana	Natural Monument	Low Probability

VEN	170.10	Sabanas de Anaro	Wildlife Reserve	Low Probability
VEN	298.56	Ciénaga Los Olivitos	Wildlife Refuge	Low Probability
VEN	2,798.85	Yapacana	National Park	Low Probability
VEN	1,535.42	Sierra Nevada	National Park	Low Probability
VEN	1,595.95	El Tamá	National Park	Low Probability
VEN	702.48	El Avila	National Park	Low Probability
VEN	214.03	Terepaima	National Park	Low Probability
VEN	173.02	Yacambú	National Park	Low Probability
VEN	71.65	Cueva de la Quebrada del Toro	National Park	Low Probability
VEN	452.40	Estero de Chiriguare	Wildlife Refuge	Low Probability
VEN	32.21	Laguna de Urao	Natural Monument	Low Probability
VEN	1,951.41	Duida-Marahuaca	National Park	Low Probability
VEN	11,425.62	Serranía de la Neblina	National Park	Low Probability
VEN	2,611.71	Jaua Sarisariñama	National Park	Low Probability
VEN	44.32	Morros de Macaira	Natural Monument	Low Probability
VEN	44.96	Cerro Autana	Natural Monument	Low Probability
VEN	38.42	Chorrera de las González	Natural Monument	Low Probability

---

## Annex 2

### Identification of Settlements for reducing the likelihood of burning and forest fires in Brazil December 2020 to February 2021.

State	Area (km <sup>2</sup> )	Settlement name	Alert status
AC	255.91	PA TOCANTINS	Attention
AC	98.13	PA FAVO DE MEL	Attention
AC	2,961.47	PAD PEDRO PEIXOTO	Attention
AC	112.36	PA CARÃO	Attention
AC	32.23	PA PETROLINA	Attention
AC	130.44	PA TARAUCÁ	Attention
AC	437.15	PAE SANTA QUITÉRIA	Attention
AC	5,379.86	RESERVA EXTRATIVISTA ALTO JURUÁ	Attention
AC	761.28	PAD QUIXADÁ	Attention
AC	303.84	PAE RIOZINHO	Attention
AC	624.63	PAD HUMAITÁ	Attention
AC	760.98	PAD BOA ESPERANÇA	Attention
AC	62.46	PA PÃO DE AÇUCAR	Attention
AC	448.49	PDS JAMIL JEREISSATI	Observation
AC	66.18	PA AMÔNIA	Observation
AC	9,314.63	RESERVA EXTRATIVISTA CHICO MENDES	Observation
AC	254.23	PA SÃO PEDRO	Observation
AC	168.92	PA ORION	Observation
AC	162.73	PDS WILSON LOPES	Observation
AC	323.07	PAF PROVIDÊNCIA CAPITAL	Observation
AC	238.12	PA PARANÁ DOS MOURAS	Observation
AC	14.04	PA ARCO-IRIS	Observation
AC	206.49	PA GAL MORENO MAIA	Observation

AC	355.64	PA NOVO DESTINO	Observation
AC	567.76	PAD SANTA LUZIA	Observation
AC	28.94	PDS MINAS	Observation
AC	61.90	PA TUPÁ	Observation
AC	58.84	PA BARRO ALTO	Observation
AC	101.67	PAE LIMOEIRO	Low Probability
AC	242.60	PAE CHICO MENDES	Low Probability
AC	46.91	PDS TONICO SENA	Low Probability
AC	75.50	PA CUMARU	Low Probability
AC	2.59	PE POLO AGROF RODRIGUES ALVES	Low Probability
AC	14.62	PDS PORTO CARLOS	Low Probability
AC	0.64	PA ABIB CURY	Low Probability
AC	19.41	PA TRÊS MENINAS	Low Probability
AC	78.60	PAE EQUADOR	Low Probability
AC	29.86	PA RIO AZUL	Low Probability
AC	80.18	PA NAZARÉ	Low Probability
AC	112.22	PDS BONAL	Low Probability
AC	543.75	PDS FRANCISCO PIMENTEL	Low Probability
AC	49.56	PA SANTA ROSA	Low Probability
AC	16.24	PA ESPINHARA	Low Probability
AC	40.60	PDS IVO NEVES	Low Probability
AC	1,509.24	RESERVA EXTRATIVISTA ALTO TARAUACÁ	Low Probability
AC	174.84	PA CAQUETÁ	Low Probability
AC	7.03	PA ENVIRA	Low Probability
AC	52.25	PA JOAQUIM DE MATOS	Low Probability
AC	119.21	PAR ALELUIA	Low Probability
AC	1,763.54	FLORESTA NACIONAL DO MACAUÃ	Low Probability
AC	8.04	PDS LÍDIA CRAVEIRO	Low Probability



AC	779.69	PAE CRUZEIRO DO VALE	Low Probability
AC	3,249.05	RESEX RIOZINHO DA LIBERDADE	Low Probability
AC	3.78	PA LUZ DA VIDA	Low Probability
AC	3.65	PE POLO AGROF XAPURI I	Low Probability
AC	248.30	PAE TRIUNFO/PORONGABA	Low Probability
AC	7,509.21	RESERVA EXTRATIVISTA CAZUMBÁ/IRACEMA	Low Probability
AC	9.30	PA VISTA ALEGRE	Low Probability
AC	354.60	FLORESTA ESTADUAL DO ANTIMARY	Low Probability
AC	1,405.27	FLORESTA ESTADUAL DO MOGNO	Low Probability
AC	10.85	PA SÃO DOMINGOS	Low Probability
AC	95.02	PDS PORTO LUIZ I	Low Probability
AC	50.47	PDS NOVA BAIXA VERDE	Low Probability
AC	5.19	PA JOÃO ADEMIR	Low Probability
AC	47.13	PA BAIXA VERDE	Low Probability
AC	20.70	PA PORTO ACRE	Low Probability
AC	253.62	PA FIGUEIRA	Low Probability
AC	51.88	PA TRACUÁ	Low Probability
AC	13.39	PA COLIBRI	Low Probability
AC	91.94	PAE CANARY	Low Probability
AC	49.44	PA NARCISO ASSUNÇÃO	Low Probability
AC	82.10	PAE BARREIRO	Low Probability
AC	21.69	PA ALBERTO SANTIAGO	Low Probability
AC	31.48	PDS NOVA ESPERANÇA	Low Probability
AC	78.60	PA ORIENTE	Low Probability
AC	2.23	PCA CASULO GERALDO MESQUITA	Low Probability
AC	296.82	PAF HAVAÍ	Low Probability
AC	436.36	PAE REMANSO	Low Probability
AC	78.62	PAE PORTO RICO	Low Probability

AC	25.02	PA AGRO JURUA	Low Probability
AC	42.27	PA PAVÃO	Low Probability
AC	41.23	PA BOA ÁGUA	Low Probability
AC	19.24	PDS POLO RECANTO DO EQUADOR	Low Probability
AC	17.50	PA LIMEIRA	Low Probability
AC	17.59	PA PORFIRIO PONCIANO	Low Probability
AC	8.49	PA IUCATAN	Low Probability
AC	28.34	PA TREZE DE MAIO	Low Probability
AC	243.35	PAE PORTO DIAS	Low Probability
AC	37.58	PA ZAQUEU MACHADO	Low Probability
AC	88.06	PA ITAMARATY	Low Probability
AC	2.05	PE POLO LEITEIRO DE PORTO ACRE	Low Probability
AC	2,128.13	FLORESTA ESTADUAL DO RIO GREGÓRIO	Low Probability
AC	24.19	PA ANTONIO DE HOLANDA	Low Probability
AC	2.34	PE POLO AGROFLORESTAL FEIJÓ	Low Probability
AC	60.91	PA BANDEIRANTE	Low Probability
AC	50.11	PA MIRITIZAL	Low Probability
AC	152.67	PDS NATAL	Low Probability
AC	10.64	PA PRINCEZA	Low Probability
AC	2.31	PE POLO AGROF XAPURI II	Low Probability
AC	91.60	PA PORTO ALONSO	Low Probability
AC	53.94	PA BENFICA	Low Probability
AC	62.18	PA ESPINHARA - II	Low Probability
AC	19.74	PA PORTO LUIZ II	Low Probability
AC	63.93	PA PEDRO FIRMINO	Low Probability
AC	245.62	PA BERLIM RECREIO	Low Probability
AC	109.07	PDS CROA	Low Probability
AC	508.96	PDS SÃO SALVADOR	Low Probability

AC	18.40	PA AMENA	Low Probability
AC	2,315.65	FLORESTA NACIONAL DE SANTA ROSA DO PURUS	Low Probability
AC	1.30	PE POLO AGROF EPITACIOLÂNDIA	Low Probability
AC	3.01	PE POLO AGROF WILSON PINHEIRO	Low Probability
AC	211.48	FLORESTA NACIONAL DO SÃO FRANCISCO	Low Probability
AC	19.14	PA UIRAPURU	Low Probability
AC	24.04	PDS SETE LAGOAS	Low Probability
AC	19.47	PDS GERALDO FERNANDES	Low Probability
AC	14.63	PA NOVA CINTRA	Low Probability
AC	4.76	PA CASTELO	Low Probability
AC	177.70	PA SÃO JOÃO DO BALANCEIO	Low Probability
AC	90.18	PAF RECANTO	Low Probability
AC	12.32	PA VITÓRIA	Low Probability
AC	213.14	PAF VALENCIA	Low Probability
AC	3.20	PE POLO AGROF CRUZEIRO DO SUL	Low Probability
AC	39.24	PA JOÃO BATISTA	Low Probability
AC	22.80	PA URUBURETAMA	Low Probability
AC	152.44	PA SANTO ANTONIO DO PEIXOTO	Low Probability
AC	95.31	PA TAQUARI	Low Probability
AC	3.76	PE POLO AGROF MÂNCIO LIMA	Low Probability
AC	10.01	PA FORTALEZA	Low Probability
AC	13.66	PDS POLO PIRÃ-DE-RÃ	Low Probability
AC	63.90	PDS FLORESTA	Low Probability
AC	3.20	PE POLO AGROF DOM MOACIR	Low Probability
AC	84.01	PAE MUNDURUCUS	Low Probability
AC	264.85	PA LIBERDADE	Low Probability
AC	76.88	PA ALCOBRÁS	Low Probability
AL	0.70	PA AMOLAR I	Attention

AL	6.72	PA LIMÃO	Attention
AL	10.80	PA SEBASTIÃO GOMES	Attention
AL	3.89	PA CAMAÇARI	Attention
AL	9.68	PA SÃO FRUTUOSO	Attention
AL	9.96	PA SANTA CRUZ DO RIACHÃO	Attention
AL	7.53	PA LOANGO	Attention
AL	8.86	PA NOVO HORIZONTE/PONTE DOS DIAS	Attention
AL	2.68	PA SANTA LUZIA	Attention
AL	2.82	PA GUANABARA	Attention
AL	3.88	PA LAGOA COMPRIDA	Attention
AL	5.59	PA BOA FÉ	Attention
AL	3.91	PA IRMÃ DOROTY STANG/LUCENA	Attention
AL	7.34	PA AMOR/AMOR OU PIEDADE	Attention
AL	4.72	PA LAGOA DA CACHOEIRA	Attention
AL	6.83	PA SILVIO VIANA	Attention
AL	5.54	PA RIACHÃO	Attention
AL	3.24	PA DOM HÉLDER CÂMARA	Attention
AL	6.17	PA SANTA LUZIA DO RIACHÃO	Observation
AL	1.62	PA DUAS BARRAS II	Observation
AL	5.87	PA PEDRA TALHADA	Observation
AL	14.12	PA MARCAÇÃO	Observation
AL	21.56	PA BELO HORIZONTE	Observation
AL	102.66	RESERVA EXTRATIVISTA MARINHA DA LAGOA DO JEQUIÁ	Observation
AL	9.83	PA CACHOEIRA POÇO DE PEDRAS	Observation
AL	5.06	PA ÁGUA FRIA	Observation
AL	5.16	PA BOM CONSELHO	Observation
AL	5.27	PA CATUCÁ	Observation
AL	8.90	PA ZUMBÍ DOS PALMARES	Observation

AL	4.65	PA PAU AMARELO	Observation
AL	8.24	PA NOVA VIDA/POÇO DE ANTAS	Observation
AL	9.81	PA OURICURI II	Observation
AL	14.60	PA SANTA MARIA	Observation
AL	43.90	PA RENDEIRA	Observation
AL	4.12	PA FLORESTAN FERNANDES	Observation
AL	19.07	PA OLHO D'ÁGUA	Observation
AL	5.41	PA PINDOBA II	Observation
AL	8.75	PA LAGO AZUL/NOVA REFORMA	Observation
AL	3.50	PA FLOR DO BOSQUE	Observation
AL	0.75	PA ALGODÃO	Low Probability
AL	11.86	PA JUSSARA E LARANJEIRAS	Low Probability
AL	3.32	PA NOVA PAZ	Low Probability
AL	8.17	PA DOURADA	Low Probability
AL	4.44	PA ROSELÍ NUNES	Low Probability
AL	7.88	PA MELLOS	Low Probability
AL	0.66	PA SETE COQUEIROS	Low Probability
AL	3.35	PA MANIVAS ROMUALDO	Low Probability
AL	8.50	PA FIDEL CASTRO/PIMENTAS	Low Probability
AL	6.77	PA DUAS BARRAS I	Low Probability
AL	4.95	PA LAGOA DAS PEDRAS	Low Probability
AL	1.84	PA JACOBINA I	Low Probability
AL	11.20	PA BOM JESUS/TALHADO	Low Probability
AL	3.12	PA JACOBINA V	Low Probability
AL	1.11	PA BRIOSO/CABOCÓ	Low Probability
AL	5.34	PA RIACHÃO	Low Probability
AL	1.06	PA VILA SAO PEDRO	Low Probability
AL	2.08	PA JACOBINA IV	Low Probability

AL	4.13	PA FLEIXEIRAS	Low Probability
AL	4.63	PA COBRA	Low Probability
AL	5.66	PA SÍTIO NOVO	Low Probability
AL	1.94	PA IPÊ AMARELO	Low Probability
AL	9.60	PA PEDRA CRISTALINA/PEDRA GRANDE	Low Probability
AL	2.93	PA CABECEIRA DE PACAVIRA	Low Probability
AL	2.08	PA BRASILEIRO	Low Probability
AL	3.14	PA SÃO JOSÉ DOS MILAGRES/SÃO JOSÉ DO CAPRICHIO	Low Probability
AL	12.30	PA SÃO LUIZ	Low Probability
AL	5.61	PA CHICO MENDES/BEBIDAS	Low Probability
AL	0.60	PA SÃO JOÃO DO BOM CONSELHO II	Low Probability
AL	3.88	PA XINGOZINHO	Low Probability
AL	7.19	PA PACAS	Low Probability
AL	14.38	PA TODOS OS SANTOS/CHUPETE	Low Probability
AL	14.10	PA PARANÁ	Low Probability
AL	25.79	PA SANTA MARIA II	Low Probability
AL	5.60	PA FLOR DO MUNDAÚ	Low Probability
AL	2.46	PA GENIVALDO MOURA II/SANTA LUZIA DO RIACHÃO e DOM BOSCO	Low Probability
AL	6.35	PA NOVA ESPERANÇA	Low Probability
AL	2.33	PA ESPÍRITO SANTO	Low Probability
AL	2.11	PA JACOBINA II	Low Probability
AL	3.86	PA CANAFISTULA	Low Probability
AL	0.16	PCA CAMINHO DAS FLORES	Low Probability
AL	2.62	PA TRIUNFO	Low Probability
AL	4.00	PA SÃO PEDRO II	Low Probability
AL	5.32	PA COSTA	Low Probability
AL	0.56	PA SONHO MEU/POSTO AGROPECUÁRIO	Low Probability

AL	6.17	PA CAVACO	Low Probability
AL	2.91	PA OURICURI	Low Probability
AL	1.24	PA COBRAS/VITÓRIA DA CONQUISTA	Low Probability
AL	1.94	PA COBRA II	Low Probability
AL	4.99	PA JOÃO PEDRO TEIXEIRA/PARARIZ	Low Probability
AL	5.74	PA JAPÃO I	Low Probability
AL	0.82	PA VIDA PARA CRISTO/PROVISÃO	Low Probability
AL	0.44	PA NAVIO	Low Probability
AL	4.35	PA BOA UNIÃO	Low Probability
AL	1.21	PA PADRE EMÍLIO APRIL/GORDO	Low Probability
AL	5.15	PA PRIMAVERA	Low Probability
AL	4.24	PA SALGADINHO	Low Probability
		PA PADRE CÍCERO/BOQUEIRÃO/SANTA TEREZA/BELA	
AL	0.39	VISTA/BELA VISTA I	Low Probability
AL	4.21	PA QUINTA DA SERRA	Low Probability
AL	1.70	PA SANTA FÉ II	Low Probability
AL	0.73	PA MERÊNCIO	Low Probability
AL	1.85	PA JAPAOII	Low Probability
AL	2.83	PA RIACHO GRANDE E QUIXABA	Low Probability
AL	5.46	PA CALDEIRÕES	Low Probability
AL	6.20	PA VALE DO SURUBIM	Low Probability
AL	0.64	PA AMOLAR II	Low Probability
AL	3.43	PA PADRE CÍCERO	Low Probability
AL	0.48	PA SÃO JOÃO DO BOM CONSELHO I	Low Probability
AL	5.77	PA SAMAMBAIA	Low Probability
AL	5.41	PA SANTA FÉ	Low Probability
AL	3.16	PA SANTA ISABEL	Low Probability
AL	2.95	PA DOIS IRMÃOS	Low Probability

AL	0.94	PA OURICURI III	Low Probability
AL	9.87	PA DELMIRO GOUVEIA	Low Probability
AL	7.13	PA SERRA PRETA	Low Probability
AL	2.51	PA JUREMA	Low Probability
AL	5.70	PA PARAÍSO AGRÍCOLA	Low Probability
AL	1.51	PA 25 DE MARÇO/FAZENDA DE CRIAÇÃO	Low Probability
AL	15.67	PA NOVA ESPERANÇA II	Low Probability
AL	1.94	PA PARAÍSO	Low Probability
AL	1.02	PCA MALHADA VERMELHA	Low Probability
AL	3.00	PA SERROTE AROEIRAS	Low Probability
AL	1.91	PA CHE GUEVARA/RIBEIRA I E II E SANTO ANTÔNIO	Low Probability
AL	10.29	PA BEZERROS	Low Probability
AL	1.96	PA VARESE	Low Probability
AL	8.31	PA NOVO GOSTO	Low Probability
AL	2.07	PA JACOBINA III	Low Probability
AM	4,735.54	PAE PURUS	Alert
AM	1,205.49	PAE CABALIANA II	Alert
AM	1,470.68	RESEX AUATI/PARANÁ - CONV IBAMA/INCRA	Alert
AM	5,804.12	RDS DO JUMA	Attention
AM	94.37	PDS MANDIOCA	Attention
AM	6,670.34	PA RIO JUMA	Attention
AM	1,716.39	PAE CURUPIRA	Attention
AM	115.33	PDS AXINIM	Attention
AM	68.51	PA MANAQUIRI II - GLEBA 07	Attention
AM	1,234.65	PAE MARIPITI	Attention
AM	151.11	PA CANOAS	Attention
AM	12,176.30	FLONA DO PAU ROSA	Attention
AM	733.31	PAE TROCANÃ	Attention



AM	142.52	PDS NOVO REMANSO	Attention
AM	2,225.34	PAE ANTIMARY	Attention
AM	22,210.79	RDS AMANÃ	Attention
AM	1,115.57	PA MONTE	Attention
AM	4,232.05	RDS DO UATUMÃ	Attention
AM	643.98	PAE BELA VISTA II	Attention
AM	1,029.80	RDS RIO NEGRO	Attention
AM	1,354.47	PAE CANAÃ	Attention
AM	2,123.25	RESEX CATUÁ IPIXUNA	Attention
AM	8,649.66	FLONA - FLORESTA NACIONAL/TEFÉ	Attention
AM	57.86	PDS AMATARÍ	Attention
AM	846.99	PA VILA AMAZÔNIA	Attention
AM	237.62	PA UATUMÃ	Attention
AM	349.42	PA MATUPI	Observation
AM	2,874.44	PAE ABACAXIS II	Observation
AM	22.16	PA AQUIDABAN	Observation
AM	33.95	PA PIABA	Observation
AM	2,755.19	RESEX - RIO JUTAÍ	Observation
AM	949.55	PAE CABALIANA I	Observation
AM	868.16	PAE CASTANHO	Observation
AM	48.30	PA NAZARÉ	Observation
AM	558.17	PAE VILA ALTEROSA DO JUI	Observation
AM	53.22	PA CAVIANA	Observation
AM	98.15	PA UMARI	Observation
AM	35.64	PA PANELÃO	Observation
AM	69.73	PDS LAGO DO MIRA	Observation
AM	273.74	PAE ANUMAÃ	Observation
AM	192.05	PA SÃO FRANCISCO	Observation

AM	53.75	PA PAQUEQUER	Observation
AM	45.15	PAE NOVO TEMPO ILHA DA PACIENCIA	Observation
AM	362.19	PAE NOVO JARDIM	Observation
AM	4,302.68	FLORESTA ESTADUAL DE MAUÉS	Observation
AM	207.13	PDS COSTA DA CONCEIÇÃO	Observation
AM	2,223.17	PA ACARI	Observation
AM	22.79	PA ENGENHO	Observation
AM	95.74	PA SAMPAIO	Observation
AM	95.08	PDS ITAUBAO	Observation
AM	7,007.87	PAE ARIPUANÃ-GUARIBA	Low Probability
AM	39.66	PAE TERRUÃ	Low Probability
AM	7,775.48	RESEX ITUXI	Low Probability
AM	31.25	PAE TERRUÃ	Low Probability
AM	44.09	PA PUXURIZAL	Low Probability
AM	713.93	PAE LAGO DO SÃO RAFAEL	Low Probability
AM	61.17	PAE TERRUÃ	Low Probability
AM	12.98	PA PURAQUEQUARA	Low Probability
AM	485.36	PAE JENIPAPOS	Low Probability
AM	429.36	PDS REALIDADE	Low Probability
AM	2.52	PAE NOVO TEMPO ILHA MURATU	Low Probability
AM	423.68	PDS SAMAUMA	Low Probability
AM	29.72	PA ALIANÇA	Low Probability
AM	1,082.93	PAE LAGO DO ACARÁ	Low Probability
AM	6,042.35	RESEX MÉDIO PURUS	Low Probability
AM	412.93	PAE URUAPIARA	Low Probability
AM	3,687.69	FLONA - FLORESTA NACIONAL MAPIÁ INAUINI	Low Probability
AM	13.62	PA ÁGUA BRANCA	Low Probability
AM	6,200.18	RDS UACARI	Low Probability

AM	4.46	PAE TERRUÃ	Low Probability
AM	2,139.51	RDS AMAPÁ	Low Probability
AM	87.04	PAM IPIXUNA	Low Probability
AM	530.42	PAE INAJÁ	Low Probability
AM	8,814.12	FLOE TAPAUA	Low Probability
AM	40.67	PA MANAQUIRI I - GLEBA 06	Low Probability
AM	37.67	PDS RIO TACANA	Low Probability
AM	2,796.35	RDS RIO MADEIRA	Low Probability
AM	282.68	PA RIO PARDO	Low Probability
AM	1,389.27	PAE PIRANHA	Low Probability
AM	83.70	PAE TERRUÃ	Low Probability
AM	3.30	PDS NOVA ESPERANÇA	Low Probability
AM	105.00	PA PACIÁ	Low Probability
AM	43.68	PDS LAGO DO TUCUNARÉ	Low Probability
AM	72.85	PAE TERRUÃ	Low Probability
AM	274.41	PA IPORA	Low Probability
AM	269.22	PAE FORTALEZA	Low Probability
AM	38.59	PDS COSTA DO IRANDUBA	Low Probability
AM	480.07	PAF RIO IÇÁ	Low Probability
AM	219.16	PA BERURI	Low Probability
AM	41.44	PA SANTO ANTÔNIO	Low Probability
AM	1,200.03	PDS CUIEIRAS/ANAVILHANAS	Low Probability
AM	194.24	PAE NOVO ORIENTE	Low Probability
AM	1,563.61	PAE SÃO BENEDITO	Low Probability
AM	612.62	RDS URARIÁ	Low Probability
AM	69.18	PDS GEDEÃO	Low Probability
AM	295.94	PAE FLORESTA DO IPIXUNA	Low Probability
AM	110.00	PAE ILHA DO ARAMAÇA	Low Probability

AM	27.40	PAE FLORA AGRÍCOLA	Low Probability
AM	2,021.02	PAE SÃO JOAQUIM	Low Probability
AM	2,561.28	FLONA - FLORESTA NACIONAL DO PURUS	Low Probability
AM	48.24	PAE SANTA FÉ	Low Probability
AM	121.25	PA CRAJARI	Low Probability
AM	79.86	PAE MATUPIRI	Low Probability
AM	4,668.37	RESEX DO RIO GREGORIO	Low Probability
AM	47.25	PA ESPIGÃO DO ARARA	Low Probability
AM	217.94	PAE SANTO ANTÔNIO MOURÃO	Low Probability
AM	73.60	PAE TERRA FIRME	Low Probability
AM	481.52	PDS MORENA	Low Probability
AM	28.58	PAE ILHA DO PARANÁ DE PARINTINS	Low Probability
AM	6,856.72	PAE ABACAXIS	Low Probability
AM	4,702.62	FLONA - FLORESTA NACIONAL DE HUMAITÁ	Low Probability
AM	68.55	PA BÓIA	Low Probability
AM	24,295.29	RDS CUJUBIM	Low Probability
AM	1,828.43	RESEX BAIXO JURUÁ - CONV IBAMA/INCRA	Low Probability
AM	8.68	PAE ILHA DO BAIXIO	Low Probability
AM	4,424.79	PAE TUPANA IGAPÓ AÇU II	Low Probability
AM	227.12	RDS CANUMÃ	Low Probability
AM	384.86	PAE BAETAS	Low Probability
AM	976.31	PAE TERRUÃ	Low Probability
AM	1,185.76	RESEX ARAPIXI	Low Probability
AM	911.89	PAE BOTOS	Low Probability
AM	7,050.03	RDS PIAGAÇU PURUS	Low Probability
AM	13,198.64	RDS MAMIRAUÁ	Low Probability
AM	2,860.69	FLONA BALATA TUFARÍ	Low Probability
AM	4,212.22	RDS IGAPO ACU	Low Probability

AM	85.54	PAE TERRUÃ	Low Probability
AM	87.51	PAE GUARANÍ	Low Probability
AM	30.09	ASSENTAMENTO CASULO - PCA SÃO PAULO DE OLIVENÇA	Low Probability
AM	8,408.58	RESEX RIO UNINI	Low Probability
AM	1,390.93	PAE TUPANA IGAPÓ-AÇU I	Low Probability
AM	3,040.69	RESEX DO LAGO DO CAPANÃ GRANDE	Low Probability
AM	680.06	PDS PRIMAVERA	Low Probability
AM	1,921.52	RESEX CANUTAMA	Low Probability
AM	1.75	PAE NOVO TEMPO ILHA MARIA ANTONIA	Low Probability
AM	361.13	PAE SANTA MARIA AUXILIADORA	Low Probability
AM	28.98	PAE TERRUÃ	Low Probability
AM	2,498.23	RESEX - MÉDIO JURUÁ CONV IBAMA/INCRA	Low Probability
AM	36.51	PDS COSTA DO CALDEIRÃO	Low Probability
AM	45.22	PA URUMUTUM	Low Probability
AM	44.62	PA RIOZINHO	Low Probability
AM	5.34	PAE NOVO TEMPO ILHA JACURUTU	Low Probability
AM	193.81	PDS RAINHA	Low Probability
AM	133.04	PAE RIO AÇUÃ	Low Probability
AM	98.37	PAE ONÇAS	Low Probability
AM	220.08	PA JOANA D ARC I	Low Probability
AM	1,505.87	FLOE CANUTAMA	Low Probability
AM	27.43	PDS BATATA	Low Probability
AM	15.51	PA NOVA RESIDÊNCIA	Low Probability
AP	136.46	PA ITAUBAL	Alert
AP	326.90	PA MUNGUBA	Attention
AP	187.23	PA MANOEL JACINTO	Attention
AP	374.82	PAE AGRO-EXTRATIVISTA ANAUERAPUCU	Attention
AP	424.17	PA MATÃO DO PIAÇACA	Attention

AP	5,025.35	RESERVA EXTRATIVISTA DO RIO CAJARI	Attention
AP	5,586.57	PA AGRO-EXTRATIVISTA MARACÁ	Attention
AP	419.97	PA PERIMETRAL	Attention
AP	402.38	PA PEDRA BRANCA	Attention
AP	229.74	PA NOVA CANAÃ	Attention
AP	56.14	PA FERREIRINHA	Observation
AP	249.67	PA PANCADA DO CAMAIPÍ	Observation
AP	271.11	PA NOVA COLINA	Observation
AP	61.42	PA CORRE ÁGUA	Observation
AP	240.60	PA SERRA DO NAVIO	Observation
AP	113.86	PA GOVERNADOR JANARY	Observation
AP	37.37	PAE CARAPANATUBA	Observation
AP	43.36	PA PIQUIA DO AMAPÁ	Observation
AP	76.79	PA PIQUIAZAL	Observation
AP	8.60	PA RAIMUNDO OSMAR RIBEIRO	Observation
AP	104.11	PA CUJUBIM	Observation
AP	28.53	PAE IPIXUNA MIRANDA	Observation
AP	401.34	PA BOM JESUS	Observation
AP	648.72	PA CEDRO	Observation
AP	393.18	PA/ CARNOT	Observation
AP	287.87	PA VILA VELHA DO CASSIPORÉ	Low Probability
AP	64.45	PA CRUZEIRO	Low Probability
AP	3.60	PROJETO DE ASSENTAMENTO AGROEXTRATIVISTA JACITARA	Low Probability
AP	274.07	PA LOURENÇO	Low Probability
AP	10.66	PAE NOSSA SENHORA DA CONCEIÇÃO	Low Probability
AP	23.10	PA SÃO BENEDITO DO APOREMA	Low Probability
AP	14.05	PROJETO DE ASSENTAMENTO AGROEXTRATIVISTA CAPOEIRA DO REI	Low Probability

AP	7.16	PAE IGARAPE NOVO	Low Probability
AP	7.46	PA SANTO ANTÔNIO DA PEDREIRA	Low Probability
AP	97.40	PA NOVA VIDA	Low Probability
AP	17.49	PA IGARAPÉ GRANDE	Low Probability
BA	50.62	PA REUNIDAS ROSA DO PRADO	High Alert
BA	37.19	PA ROMPE GIBAO	Alert
BA	71.62	PA JACARANDÁ	Alert
BA	26.74	PA NOVA CANAÃ	Alert
BA	529.77	PA ANGICAL I	Alert
BA	137.10	PA RIO DE ONDAS	Alert
BA	306.89	PA RIACHO DOS PORCOS	Alert
BA	42.53	PA FAZ CUMURUXATIBA	Alert
BA	259.64	PA FAZ PORTO BONITO	Alert
BA	124.29	PA ANDARAI I	Attention
BA	42.02	PA BARRO VERMELHO/CANUDOS	Attention
BA	67.00	PA RIO GRANDE II	Attention
BA	19.36	PA RIACHO DAS OSTRAS	Attention
BA	208.78	PA FAZ ITACUTIARA	Attention
BA	36.53	PA BAIXAO	Attention
BA	9.80	PA SANTA SOFIA	Attention
BA	97.82	PA BEIRA RIO	Attention
BA	395.68	PA RESSUREIÇÃO	Attention
BA	36.98	PA MARAVILHA	Attention
BA	78.74	PA SÃO FRANCISCO DE ASSIS	Attention
BA	24.52	PA CARLOTA	Attention
BA	14.96	PA FAZ NOVA DELY	Attention
BA	27.74	PA NOVO HORIZONTE	Attention
BA	75.40	PA FAZENDA VALE DO BOQUEIRÃO	Attention

BA	20.50	PA SÃO FELIPE	Attention
BA	22.91	PA RIACHO DOS CAVALOS	Attention
BA	16.38	PA FABIO HENRIQUE	Attention
BA	113.84	PA BEIRA RIO	Attention
BA	46.00	PA POÇO LONGE	Attention
BA	30.11	PA UNIAO DA CHAPADA	Attention
BA	10.06	PA RUBIM I E RUBIM II	Attention
BA	18.06	PA CONJUNTO BAIXAO	Attention
BA	67.31	PA MOCAMBO	Attention
BA	25.74	PA SANTO APOLÔNIO/GROTÃO	Attention
BA	27.58	PA FAZENDA CONJUNTO RANCHO NEVADA	Attention
BA	180.93	PA BOA SORTE UNA	Attention
BA	76.26	PA PONTA D ÁGUA	Attention
BA	19.34	PA BOQUEIRAO	Attention
BA	12.26	PA NOSSA SENHORA DE FATIMA	Attention
BA	1.49	PA UNIÃO/IBC	Attention
BA	72.04	PA QUILOMBOLA BARRO VERMELHO	Attention
BA	109.17	PA FAZ REUNIDAS PAI JOÃO	Attention
BA	44.44	PA SÃO DIOGO	Attention
BA	3.21	PA CUMBE	Attention
BA	70.13	PA CAMPO ALEGRE	Attention
BA	29.60	PA MANGAL I	Attention
BA	33.50	PA SERRA BRANCA	Attention
BA	40.30	PA SERRA AZUL	Attention
BA	154.66	PA CACHÁ	Attention
BA	45.02	PA VALE DO IUIU	Attention
BA	19.30	PA GALILEIA	Attention
BA	45.61	PA MORENO	Attention



BA	26.04	PA CAATINGA DE N S DA CONCEIÇÃO	Attention
BA	18.93	PA ANTÔNIO CONSELHEIRO	Attention
BA	48.76	PA LAGOA DA ONÇA	Attention
BA	19.51	PA TINGUI GONCALVES E DESENVOLVIMENTO	Attention
BA	261.66	PA VALE VERDE	Attention
BA	255.69	PA FEIRINHA/MARREQUEIRO	Attention
BA	3.60	PA PARAGUAÇUZINHO	Attention
BA	39.34	PA MANOEL DIAS	Observation
BA	10.85	PA NASCENCA E CONQUISTA	Observation
BA	46.82	PA FAZENDA SERRA GRANDE	Observation
BA	27.69	PA REUNIDAS JOSÉ ROSA	Observation
BA	61.78	PA CANABRAVA	Observation
BA	14.90	PA SÃO FRANCISCO Nº 05	Observation
BA	16.08	PA EUGENIO LYRA	Observation
BA	10.51	PA ANTONIO CONSELHEIRO	Observation
BA	2.93	PA CEDRO III	Observation
BA	3.97	PA ASSU DA CAPIVARA	Observation
BA	97.34	PA NOVA ESPLANADA CAPEFE	Observation
BA	19.54	PA NOSSA SENHORA AUXILIADORA	Observation
BA	24.67	PA PEDRA BRANCA	Observation
BA	2.13	PA SÃO FRANCISCO DE CATU	Observation
BA	247.63	PA RESERVA OESTE	Observation
BA	204.93	PA EXTRATIVISTA SÃO FRANCISCO	Observation
BA	7.09	PA SOSSEGO I	Observation
BA	52.51	PA FERRADURA	Observation
BA	131.25	PA ANTÔNIO CONSELHEIRO II	Observation
BA	77.19	PA RIO BRANCO	Observation
BA	31.15	PA FAZ REUNIDAS FS	Observation

BA	34.57	PA ALDEIA	Observation
BA	17.53	PA CHE GUEVARA	Observation
BA	20.68	PA PAU PEBA	Observation
BA	63.95	PA UTINGA	Observation
BA	39.04	PA REUNIDAS VAZANTE	Observation
BA	5.22	PA ETEVALDO BARRETO PELÉ	Observation
BA	29.44	PA CENTRAL	Observation
BA	13.96	PA ANA ROSA	Observation
BA	7.84	PA SANTO ANTÔNIO	Observation
BA	10.56	PA CONJUNTO VILA ISABEL	Observation
BA	23.38	PA ALIANÇA	Observation
BA	17.66	PA FAZ CAJUEIRO	Observation
BA	66.72	PA PONTA DAGUA	Observation
BA	41.79	PA ROSELY NUNES	Observation
BA	82.26	PA MANGAL II	Observation
BA	5.70	PA LUIZ NUNES	Observation
BA	12.35	PA QUIJINGUE	Observation
BA	5.65	PA NANCY	Observation
BA	23.20	PA LAGOA DE ITAPARICA	Observation
BA	108.85	PA SENHOR DO BONFIM	Observation
BA	465.84	PA PICADA	Observation
BA	36.28	PA FAZ CAJUEIRO II	Observation
BA	43.11	PA FAZENDA REUNIDAS ESPLANADA	Observation
BA	4.66	PA CHICO MENDES	Observation
BA	39.12	PA SANTA CRUZ E BOM JESUS	Observation
BA	90.76	PA PRIMAVERA CAPEFE	Observation
BA	28.28	PA REUNIDAS CORUMBAU	Observation
BA	53.93	PA CSB	Observation

BA	156.51	PA TERRA PROMETIDA	Observation
BA	5.95	PA VIROTE	Observation
BA	12.22	PA SERTAO BONITO	Observation
BA	11.03	PA BOA SORTE/RECREIO	Observation
BA	9.33	PA JOSENEI	Observation
BA	10.45	PA JIBOIA	Observation
BA	46.72	PA BEIRA RIO SENTO SÉ	Observation
BA	16.07	PA SÃO JOAQUIM	Observation
BA	18.43	PA FAZ POÇO	Observation
BA	19.47	PA BONITO DAS UMBURANAS	Observation
BA	15.30	PA PUXIM/SARAMPO	Observation
BA	51.57	PA SANTA CLARA	Observation
BA	43.30	PA VALE DA CALIFÓRNIA	Observation
BA	113.74	PA PAI JOÃO FOAGRO	Observation
BA	24.87	PA FAZ REUNIDAS BOA VISTA E OUTRAS	Observation
BA	13.84	PA GERAIS SALINAS/CAATINGA DE N SRA CONCEICAO	Observation
BA	4.36	PA RECORDAÇÃO	Observation
BA	18.56	PA POTIGUAR	Observation
BA	10.88	PA FAZ FORTALEZA	Low Probability
BA	8.20	PA FAZ BOQUEIRAO	Low Probability
BA	0.48	PA PRIMAVERA	Low Probability
BA	20.46	PA CONQUISTA DO RIO PARDO	Low Probability
BA	3.36	PA ANTONIO CONSELHEIRO III	Low Probability
BA	15.00	PA CIPÓ	Low Probability
BA	5.78	PA FAZ QUEIMADAS	Low Probability
BA	5.98	PA QUILOMBO LAGOAO	Low Probability
BA	7.91	PA MARAMBAIA	Low Probability
BA	25.29	PA VILA NOVA	Low Probability

BA	12.34	PA SANTANA	Low Probability
BA	3.00	PA ESTANCIA SANTA CRUZ	Low Probability
BA	6.76	PA GAMELEIRA	Low Probability
BA	24.19	PA SÃO CAETANO II	Low Probability
BA	47.44	PA SANTA LUZIA	Low Probability
BA	11.98	PA EUROPA	Low Probability
BA	3.22	PA GUANABARA	Low Probability
BA	21.39	PA FAZENDA POLINÉSIA	Low Probability
BA	3.52	PA ARARUNA	Low Probability
BA	3.82	PA JOÃO EPIFÂNIO	Low Probability
BA	13.69	PA PROJ ESP QUILOMBOLA RUMO AO RIO	Low Probability
BA	9.27	PA MACACO SÊCO	Low Probability
BA	5.48	PA LORETA VALADARES	Low Probability
BA	56.36	PA BANGUÊ	Low Probability
BA	45.54	PA VALE DO ITAPICURU	Low Probability
BA	28.06	PA SÃO MIGUEL	Low Probability
BA	9.75	PA 17 DE ABRIL	Low Probability
BA	13.10	PA SANTA MARIA	Low Probability
BA	27.89	PA CONTENDAS	Low Probability
BA	6.13	PA PINDORAMA	Low Probability
BA	22.52	PA PAULO FREIRE	Low Probability
BA	49.84	PA NOVA TERRA	Low Probability
BA	8.01	PA SANTA VIRGINIA	Low Probability
BA	9.73	PA LAJEDO BONITO	Low Probability
BA	8.93	PA COROA VERDE	Low Probability
BA	8.10	PA NOVA YPIRANGA	Low Probability
BA	44.98	PA CAIMÃ	Low Probability
BA	5.87	PA CONJUNTO LARANJEIRA	Low Probability

BA	20.57	PA SENHOR DO BONFIM	Low Probability
BA	2.45	PA FÁBIO HENRIQUE CERQUEIRA	Low Probability
BA	10.92	PA ANICE	Low Probability
BA	14.54	PA SANTA VIRGINIA	Low Probability
BA	8.62	PA TERRA VISTA	Low Probability
BA	9.13	PA SANTA FÉ	Low Probability
BA	15.22	PA RESISTENTE	Low Probability
BA	12.35	PA MOCAMBO/BONFIM	Low Probability
BA	15.39	PA BRASILANDIA	Low Probability
BA	29.66	PA REUNIDAS SANTA LUZIA E OUTRAS	Low Probability
BA	53.26	PA CARITA	Low Probability
BA	5.67	PA SÃO JORGE	Low Probability
BA	15.12	PA SANTA CRUZ DO OURO	Low Probability
BA	6.97	PA PEDRA BONITA	Low Probability
BA	133.29	PA MENINO JESUS	Low Probability
BA	94.42	PA GUIMARÃES	Low Probability
BA	49.29	PA DOM MATTHIAS	Low Probability
BA	4.96	PA NOVA GALICIA	Low Probability
BA	7.35	PA NOSSA SENHORA APARECIDA II	Low Probability
BA	7.05	PA CAMPO FORMOSO	Low Probability
BA	3.52	PA PAULO FREIRE	Low Probability
BA	9.15	PA ERNESTO CHEGUEVARA	Low Probability
BA	38.14	PA CASTELO	Low Probability
BA	3.92	PA ERNESTO CHE GUEVARA	Low Probability
BA	10.21	PA FAZENDA ESPERANCA	Low Probability
BA	32.56	PA CACIMBA DA TORRE GLEBA CENTRO OESTE	Low Probability
BA	3.57	PA LAMEIRO	Low Probability
BA	4.04	PA VITOROPOLIS	Low Probability

BA	32.18	PA MARRECA	Low Probability
BA	13.32	PA LAGOA DOURADA	Low Probability
BA	32.75	PA SERTÃO BONITO	Low Probability
BA	2.61	PA NOSSA SENHORA APARECIDA	Low Probability
BA	9.05	PA AMAZONAS	Low Probability
BA	2.69	PA ALAGOAS	Low Probability
BA	5.55	PA O DESCOBRIMENTO (RIO SUL)	Low Probability
BA	9.32	PA MUCUNAN	Low Probability
BA	7.00	PA FAZ GUAÍRA	Low Probability
BA	9.89	PA BOA VISTA DE ESPLANADA	Low Probability
BA	4.62	PA RANCHO DOS TEIXEIRAS	Low Probability
BA	11.12	PA TIJUÍPE	Low Probability
BA	10.08	PA MIRANTE	Low Probability
BA	15.14	PA FAZ BOM SUCESSO E OUTRAS	Low Probability
BA	3.85	PA TERRA DE SANTA CRUZ	Low Probability
BA	4.56	PA CANDELÁRIA	Low Probability
BA	39.90	PA 4045	Low Probability
BA	5.74	PA RIO ALIANÇA	Low Probability
BA	1.29	PA LAGE DO ARIRI	Low Probability
BA	3.19	PA ENTRE RIOS	Low Probability
BA	20.30	PA CONCEIÇÃO	Low Probability
BA	15.62	PA FAZ CALIFORNIA	Low Probability
BA	28.54	PA OASIS	Low Probability
BA	5.13	PA PIONEIRO	Low Probability
BA	12.69	PA SANTA MARIA	Low Probability
BA	12.53	PA BAIXA ALEGRE	Low Probability
BA	32.66	PA NOVA PALMARES	Low Probability
BA	8.27	PA ALTO BONITO	Low Probability

BA	5.50	PA SANTA CRUZ	Low Probability
BA	1.61	PA PAU BRASIL	Low Probability
BA	42.49	PA CACIMBA DA TORRE GLEBA SUL	Low Probability
BA	10.46	PDS REUNIDAS PAU BRASIL	Low Probability
BA	9.73	PA CACHOEIRA BONITA E CONCEIÇÃO	Low Probability
BA	43.61	PA CAMAMU	Low Probability
BA	12.96	PA FLORESTAN FERNANDES	Low Probability
BA	14.08	PA SÃO CAETANO	Low Probability
BA	8.37	PA CHICO MENDES II	Low Probability
BA	3.42	PA FAZENDA ROCHEDO E OUTRAS	Low Probability
BA	1.16	PA PODEROSA	Low Probability
BA	118.67	PA PAJEU	Low Probability
BA	10.19	PA LAGOA NOVA	Low Probability
BA	5.29	PA PINGA PINGA	Low Probability
BA	20.55	PA PEDRA VERMELHA	Low Probability
BA	143.22	PA POÇÃO	Low Probability
BA	5.86	PA SANTA LUZIA DO MARITÁ	Low Probability
BA	22.83	PA BARRA VERDE	Low Probability
BA	15.12	PA LAGOA CALDEIRÃO	Low Probability
BA	3.13	PA PÁTRIA LIVRE	Low Probability
BA	17.82	PA RANCHO ALEGRE	Low Probability
BA	3.19	PA SOLEDADE	Low Probability
BA	7.58	PA CONJUNTO SAO JOAO	Low Probability
BA	7.21	PA UNIÃO NOVA ESPERANÇA	Low Probability
BA	10.23	PA BELA VISTA/MOVELAR	Low Probability
BA	9.33	PA PORTEIRAS	Low Probability
BA	5.81	PA CASCATA	Low Probability
BA	7.57	PA TERRA NOVA	Low Probability

BA	19.05	PA MATA DO SOSSEGO	Low Probability
BA	56.64	PA NOVA ESPERANÇA	Low Probability
BA	20.47	PA KHAETA	Low Probability
BA	32.84	PA CACIMBA	Low Probability
BA	53.97	PA MARIA ZILDA	Low Probability
BA	6.65	PA SÃO MATEUS	Low Probability
BA	43.76	PA CACIMBA DA TORRE GLEBA NOROESTE	Low Probability
BA	16.91	PA ALAGOAS E PEDRA BRANCA	Low Probability
BA	3.22	PA PATALIM	Low Probability
BA	5.82	PA BELA FLOR	Low Probability
BA	13.57	PA IPAUATE	Low Probability
BA	13.85	PA NOVO SONHO	Low Probability
BA	12.77	PA IPIRANGA	Low Probability
BA	12.57	PA PEDRAO	Low Probability
BA	8.88	PA CONJUNTO CRUZEIRO DO SUL	Low Probability
BA	7.29	PA LIBERDADE	Low Probability
BA	27.25	PA AMARALINA	Low Probability
BA	20.55	PA MOÇAMBIQUE	Low Probability
BA	52.77	PA FAZ SANTANA	Low Probability
BA	26.00	PA SITIO DO MEIO	Low Probability
BA	39.09	PA TÁBUA SERRINHA	Low Probability
BA	8.49	PA ASSEMBLEIA	Low Probability
BA	11.63	PA BURUNDANGA	Low Probability
BA	6.50	PA MARIANA	Low Probability
BA	13.04	PA TAMBURI	Low Probability
BA	9.29	PA PATIZINHO	Low Probability
BA	6.65	PA 12 DE MAIO	Low Probability
BA	22.54	PA SITIO NOVO	Low Probability



BA	12.79	PA SANTA DOMENICA	Low Probability
BA	5.86	PA NOVA VIDA	Low Probability
BA	7.62	PA RIO BONITO	Low Probability
BA	11.20	PA JEQUIRICA	Low Probability
BA	52.97	PA NOVA UNIÃO	Low Probability
BA	8.68	PA CANGUSSU	Low Probability
BA	7.99	PA PEDRA GRANDE	Low Probability
BA	9.88	PA ILHA DA LIBERDADE	Low Probability
BA	9.35	PA EMBAUBA I	Low Probability
BA	43.04	PA COVA DA ÁRVORE	Low Probability
BA	3.48	PA CONJUNTO ALEMITA	Low Probability
BA	60.68	PA FAZENDA CRISPIM	Low Probability
BA	12.22	PA SANTO ANTONIO	Low Probability
BA	16.47	PA JEQUITIBA	Low Probability
BA	3.94	PA SAO FRANCISCO DE ASSIS DO JEQUITINHONHA	Low Probability
BA	3.34	PA BUIQUE	Low Probability
BA	2.97	PA OJEFERSON SANTOS	Low Probability
BA	8.04	PA CANAA II	Low Probability
BA	9.08	PA MAROLÂNDIA	Low Probability
BA	3.90	PA LOANDA	Low Probability
BA	3.91	PA COSME MUNIZ	Low Probability
BA	1.91	PA SAO BENTO	Low Probability
BA	9.87	PA ITATIAIA	Low Probability
BA	10.65	PA NOVA CONQUISTA DE ITIÚBA	Low Probability
BA	13.37	PA DANDARA	Low Probability
BA	6.04	PA BOA ESPERANÇA MARAVILHA	Low Probability
BA	8.38	PA SALUBRINHO	Low Probability
BA	1.93	PA CONJUNTO COARY	Low Probability

BA	7.39	PA SAO PAULO	Low Probability
BA	41.13	PA SÃO LUCAS	Low Probability
BA	4.50	PA ARGEMIRO MENDES DE OLIVEIRA	Low Probability
BA	10.66	PA BOM JESUS DAS ORTIGAS	Low Probability
BA	26.62	PA FAZ SANTA HELENA	Low Probability
BA	8.66	PA JUNCO	Low Probability
BA	7.68	PA PAULO JACSON	Low Probability
BA	5.21	PA SENHORA DO ROSARIO	Low Probability
BA	9.85	PA MARCHA BRASIL	Low Probability
BA	23.29	PA RIO DAS RÃS II	Low Probability
BA	10.37	PA VARZEA DO CURRAL	Low Probability
BA	2.05	PA COSME E DAMIAO	Low Probability
BA	66.47	PA SAO FRANCISCO	Low Probability
BA	43.24	PA 1º DE ABRIL PARAGUAÇU	Low Probability
BA	39.34	PA FAZ CAJUEIRO I	Low Probability
BA	14.43	PA REUNIDAS CAMBUI	Low Probability
BA	6.11	PA SANTA LUZIA	Low Probability
BA	22.77	PA ALAGOINHA	Low Probability
BA	3.57	PA AUXILIADORA	Low Probability
BA	32.61	PA BELA VISTA	Low Probability
BA	1.64	PA FAZ VAVA	Low Probability
BA	12.86	PA TALISMÃ	Low Probability
BA	3.05	PA BEIRA RIO III	Low Probability
BA	4.55	PA MUMBUCA/CANAÃ	Low Probability
BA	9.65	PA SANTA MARIA FLORENTINA	Low Probability
BA	6.57	PA LUCAS DANTAS	Low Probability
BA	36.23	PA PALESTINA	Low Probability
BA	4.21	PA SERRA DE AREIA I E II	Low Probability

BA	3.54	PA PROVIDENCIA	Low Probability
BA	2.31	PA DOM HELDER CAMARA	Low Probability
BA	5.09	PA CAJUEIRO (NV SOURE)	Low Probability
BA	6.03	PA TUIUTY	Low Probability
BA	62.93	PA PÉ DE SERRA	Low Probability
BA	9.91	PA SANTA IRENE	Low Probability
BA	17.91	PA MORRINHOS	Low Probability
BA	4.85	PA MAJU	Low Probability
BA	22.40	PA PAUS PRETOS	Low Probability
BA	4.92	PA FREI VANTUY	Low Probability
BA	3.05	PA FAZ DOIS IRMAOS	Low Probability
BA	12.60	PA BREJÃO	Low Probability
BA	2.13	PA RIO VERDE	Low Probability
BA	37.72	PA ARCO VERDE	Low Probability
BA	6.74	PA 19 DE MARCO	Low Probability
BA	14.52	PA BELO MONTE	Low Probability
BA	8.39	PA NOVA PAZ	Low Probability
BA	5.81	PA CHAPADA BONITA	Low Probability
BA	1.40	PA NOVO PARAISO	Low Probability
BA	42.43	PA VALE DA CONQUISTA	Low Probability
BA	1.05	PA PAU BRASIL I	Low Probability
BA	4.20	PA FAZENDA SAO JOAO	Low Probability
BA	13.48	PA NOVA UNIAO DA FAZ FERRARIA	Low Probability
BA	11.28	PA NOVO HORIZONTE JACARANDA	Low Probability
BA	6.05	PA SERRA VERDE	Low Probability
BA	22.72	PA FAZ NOSSA SRA DO ROSÁRIO	Low Probability
BA	7.70	PA CEDRO	Low Probability
BA	1.58	PA EUCLIDES NETO II	Low Probability

BA	4.12	PA SANTANA/BURI	Low Probability
BA	2.44	PA VENCEDORES	Low Probability
BA	2.01	PA ZUMBI DOS PALMARES	Low Probability
BA	63.66	PA MURITY	Low Probability
BA	1.80	PA CARLOS MARIGHELA	Low Probability
BA	85.60	PA SANTA RITA	Low Probability
BA	11.05	PA BOA ESPERANÇA	Low Probability
BA	18.36	PA GERAL PITUBA	Low Probability
BA	4.30	PA UNIAO	Low Probability
BA	4.08	PA PIRATINI	Low Probability
BA	13.00	PA NOVA CONQUISTA	Low Probability
BA	73.66	PA FLORIDA	Low Probability
BA	31.72	PA PIASSAVA	Low Probability
BA	4.29	PA SANTA HELENA	Low Probability
BA	35.91	PA UIRAPURU	Low Probability
BA	10.22	PA SÃO JOÃO	Low Probability
BA	126.91	PA DOM RICARDO	Low Probability
BA	13.48	PA ATRACAJU	Low Probability
BA	15.16	PA IMBIRUSSU DE DENTRO	Low Probability
BA	7.41	PA FAZ LAGOA DA ONCA	Low Probability
BA	16.22	PA MEL DE ABELHA	Low Probability
BA	2.12	PA BELA VISTA II	Low Probability
BA	27.64	PA VARZINHA	Low Probability
BA	10.34	PA ENGANO	Low Probability
BA	2.22	PA PEDRA DOURADA	Low Probability
BA	17.73	PA CAXIADO	Low Probability
BA	23.05	PA APARECIDA DO NORTE	Low Probability
BA	5.81	PA PROJ ESP QUILOMBOLA PARATECA	Low Probability

BA	4.59	PA CAMPINHOS	Low Probability
BA	13.41	PA LAGOA DO BOI	Low Probability
BA	37.11	PA MARI	Low Probability
BA	12.60	PA SÃO FRANCISCO	Low Probability
BA	15.54	PA PRIMAVERA	Low Probability
BA	11.53	PA BOQUEIRÃO E OUTRAS	Low Probability
BA	91.32	PA CURRAL DAS VARGENS	Low Probability
BA	11.01	PA SANTA ROSA	Low Probability
BA	11.43	PA PENHA E OUTRAS	Low Probability
BA	49.78	PA PROJ ESP QUILOMBOLO PITOMBEIRA	Low Probability
BA	6.42	PA BOA VISTA	Low Probability
BA	3.25	PA LARANJEIRA E RIO BONITO	Low Probability
BA	6.37	PA FLORESTA E OUTRAS	Low Probability
BA	0.48	PA ZUMBI DOS PALMARES	Low Probability
BA	11.25	PA SANTA LUZIA/TRÊS IRMÃOS	Low Probability
BA	10.34	PA SÃO JOSÉ	Low Probability
BA	6.00	PA FAZENDA BRASIL	Low Probability
BA	4.34	PA SANTA MARIA	Low Probability
BA	9.99	PA ÁGUAS CLARAS	Low Probability
BA	6.75	PA COROA DE CABRÁLIA	Low Probability
BA	14.12	PA TERRA PARA TODOS	Low Probability
BA	8.61	PA PANCADA GRANDE	Low Probability
BA	50.34	PA CANAÃ	Low Probability
BA	22.63	PA LAGOA DE DENTRO I E II	Low Probability
BA	12.12	PA CHUQUE	Low Probability
BA	2.67	PA LAGOA DO COIQUI	Low Probability
BA	4.10	PA SANTA RITA I	Low Probability
BA	13.97	PA VARGEM FUNDA	Low Probability

BA	72.01	PA SÃO JOSÉ/CAMPO GRANDE II	Low Probability
BA	35.32	PA MUCAMBINHO	Low Probability
BA	5.65	PA SAO JOSE DO MARIMBA	Low Probability
BA	7.28	PA OLHO DAGUA	Low Probability
BA	41.59	PA FAZ DESTERRO	Low Probability
BA	22.43	PA OSCAR NIEMEYER	Low Probability
BA	19.54	PA ANGICO	Low Probability
BA	37.25	PA BREJO DE SÃO JOSÉ	Low Probability
BA	153.18	PA BATALHA	Low Probability
BA	6.44	PA UNIÃO	Low Probability
BA	22.48	PA SANTA BARBARA	Low Probability
BA	21.39	PA ANATIVA	Low Probability
BA	22.05	PA CALIFORNIA II	Low Probability
BA	23.52	PA RENASCER	Low Probability
BA	0.86	PA CONJUNTO CRUZEIRO DO NORTE E SANTA MARIA	Low Probability
BA	3.97	PA PACHOLA	Low Probability
BA	33.14	PA NOVA JABUTICABA	Low Probability
BA	1.87	PA SÃO JERONIMO	Low Probability
BA	22.69	PA JOVITA ROSA	Low Probability
BA	12.75	PA CONJ PALESTINA	Low Probability
BA	7.43	PA NOVO HORIZONTE	Low Probability
BA	2.52	PA ETELVINO CAMPOS	Low Probability
BA	4.72	PA SITIO NOVO	Low Probability
BA	17.67	PA VITORIA	Low Probability
BA	13.99	PA NOVA VIDA I	Low Probability
BA	5.67	PA ITARARÉ	Low Probability
BA	6.04	PA MAÇARANDUBA NOVA ESPERANÇA	Low Probability
BA	13.02	PA FAZENDA PERIPERI	Low Probability

BA	14.33	PA BAIXA GRANDE	Low Probability
BA	5.32	CHE GUEVARA	Low Probability
BA	19.27	PA REUNIDAS SALVAÇÃO	Low Probability
BA	22.13	PA EUCLIDES NETO	Low Probability
BA	18.38	PA BEIRA RIO II	Low Probability
BA	18.78	PA REUNIDAS PALAME	Low Probability
BA	34.66	PA REUNIDAS STA FÉ	Low Probability
BA	43.86	PA CAMPO GRANDE I	Low Probability
BA	8.21	PA TERRA NOVA	Low Probability
BA	15.61	PA BELA VISTA III	Low Probability
BA	17.48	PA LAGOINHA E BOA VISTA	Low Probability
BA	18.62	PA PAU DE COLHER	Low Probability
BA	6.61	PA AFRÂNIO FONSECA FREITAS	Low Probability
BA	5.42	PA DOIS IRMÃOS	Low Probability
BA	12.99	PA DANDARA DOS PALMARES	Low Probability
BA	15.55	PA SANTA CLARA E PARAGUACIUMA	Low Probability
BA	3.70	PA MARGARIDA ALVES	Low Probability
BA	2.79	PA LUZITÂNIA	Low Probability
BA	97.29	PA SOHEM	Low Probability
BA	17.50	PA BOM SUCESSO	Low Probability
BA	4.21	PA CONJUNTO BOM GOSTO	Low Probability
BA	16.76	PA FAZENDA BARRA	Low Probability
BA	63.68	PA NOVA ESPERANÇA E ALTO BONITO	Low Probability
BA	31.11	PA FAZ TEIMOSIA	Low Probability
BA	13.35	PA FAZ TALISMÃ	Low Probability
BA	2.85	PA GUANABARA	Low Probability
BA	6.93	PA SANTA TEREZINHA	Low Probability
BA	2.14	PA JOSEFA VITÓRIA	Low Probability

BA	5.39	PA NOVA VITORIA	Low Probability
BA	33.29	PA FAZ MUNDURI	Low Probability
BA	11.21	PA RUMO À INDEPENDÊNCIA	Low Probability
BA	9.10	PA PANEMA	Low Probability
BA	5.43	PA RECREIO	Low Probability
BA	4.02	PA BELO HORIZONTE	Low Probability
BA	2.47	PA BARRO BRANCO	Low Probability
BA	64.06	PA NOVA VOLTA	Low Probability
BA	81.52	PA FAZ ALMAS	Low Probability
BA	14.54	PA SEGREDO E RIACHUELO	Low Probability
BA	7.14	PA FAZENDA DO VALLE	Low Probability
BA	20.99	PA ARIZONA E OUTRAS	Low Probability
BA	8.39	PA CONJ RIACHO DA PALMEIRA	Low Probability
BA	7.15	PA CURIMATÁ	Low Probability
BA	15.80	PA PIABAS	Low Probability
BA	4.07	PA SANTA TEREZA DO GUARANI I	Low Probability
BA	3.04	PA ANTONIO CONSELHEIRO	Low Probability
BA	12.17	PA ZUMBI DOS PALMARES	Low Probability
BA	6.22	PA MOKA	Low Probability
BA	106.17	PA FAZ SANTA ERNESTINA	Low Probability
BA	15.42	PA SANTO ANTONIO E SAO JOSE	Low Probability
BA	22.89	PA TAINÁ	Low Probability
BA	20.08	PA SÃO SEBASTIÃO DE UTINGA	Low Probability
BA	3.51	PA FAZENDA BOM JESUS	Low Probability
BA	11.96	PA BOM JARDIM II	Low Probability
BA	99.66	PA NOVA ESPLANADA I	Low Probability
BA	4.70	PA HELVECIA	Low Probability
BA	5.38	PA GRUPO SANTO ANTONIO	Low Probability



BA	10.98	PA BOA SORTE	Low Probability
BA	6.48	PA PARAÍSO	Low Probability
BA	20.71	PA SAO FRANCISCO	Low Probability
BA	3.32	PA CONJUNTO MINEIRO	Low Probability
BA	3.93	PA MANOEL CHINÊS	Low Probability
BA	3.83	PA SÃO JOSÉ	Low Probability
BA	4.10	PA DORCINA PAULA DE OLIVEIRA	Low Probability
BA	14.84	PA BORA	Low Probability
BA	12.13	PA ROSELI NUNES	Low Probability
BA	7.64	PA VALDETE CORREIA	Low Probability
BA	28.55	PA MUTUM	Low Probability
BA	14.21	PA LAGOA BONITA	Low Probability
BA	8.21	PA JOAO AMAZONAS	Low Probability
CE	12.83	PA CACIMBA DE DENTRO/TRÊS IRMÃOS	Alert
CE	7.62	PA CACIMBA DE DENTRO/TRÊS IRMÃOS	Alert
CE	45.48	PA SERRA VERDE	Alert
CE	68.06	PA ALEUDO	Alert
CE	23.10	PA POÇO DA AREIA/TUCUNS	Alert
CE	56.76	PA CÓRREGO DO QUIXINXÉ	Alert
CE	28.85	PA RECREIO	Alert
CE	17.45	PA PARAÍSO	Attention
CE	16.11	PA UMARI/CASA FORTE	Attention
CE	24.38	PA TANQUINHO	Attention
CE	36.32	PA PAPEL	Attention
CE	24.61	PA ZABELÊ/FLORES	Attention
CE	229.14	PA SÃO JOAQUIM	Attention
CE	38.25	PA FEIJÃO	Attention
CE	5.49	PA BOQUEIRÃO	Attention

CE	81.95	PA RENASCER CANUDOS/QUININ	Attention
CE	34.83	PA CARNAÚBAS/CASINHAS	Attention
CE	2.00	PA FONTE NOVA	Attention
CE	6.71	PA POÇO/RIACHO DAS FLORES	Attention
CE	16.12	PA TIRACANGA/LOGRADOURO	Attention
CE	2.90	PA FONTE NOVA	Attention
CE	20.94	PA ZABELÊ/FLORES	Attention
CE	16.95	PA LAGOA GRANDE	Attention
CE	8.50	PA LAGOA DOS VEADOS	Attention
CE	9.52	PA AROEIRA	Attention
CE	40.52	PA PALMARES	Attention
CE	19.12	PA ZÉ LOURENÇO/CHOROZINHO	Attention
CE	91.39	PA FAZENDA SERROTE	Attention
CE	17.15	PA BOM JESUS II	Attention
CE	6.30	PA SÃO JOSÉ IV	Attention
CE	12.26	PA PASSAGEM DAS PEDRAS	Attention
CE	38.03	PA BERNARDO MARIM	Attention
CE	56.62	PA MACEIO	Attention
CE	45.12	PA CACIMBA NOVA/SANTA ROSA	Attention
CE	16.60	PA PUXA II	Attention
CE	12.80	PA TOURO	Attention
CE	3.74	PA UNIÃO	Attention
CE	25.65	PA VÁRZEA DO MUNDAU	Attention
CE	38.42	PA REDONDA	Attention
CE	67.32	PA SACO VERDE	Attention
CE	28.81	PA PAULO FREIRE	Attention
CE	16.88	PA LIBERDADE	Attention
CE	54.03	PA JACURUTU	Attention

CE	37.02	PA SIUPÉ	Attention
CE	33.93	PA CAMPOS VERDES	Attention
CE	22.78	PA SANTA LUZIA/UMARI	Attention
CE	13.72	PA PORTO JOSÉ ALVES	Attention
CE	17.13	PA HORIZONTE/CONTENDAS	Attention
CE	28.22	PA MUCUIM II	Attention
CE	57.57	PA IRAPUÁ DE CIMA	Attention
CE	29.94	PA LAGOA GRANDE II	Attention
CE	19.45	PA PICOS DE CIMA	Attention
CE	10.69	PA LAGOA DO CACHIMBO	Attention
CE	21.43	PA ALVAÇAN/GOIABEIRAS/ORIENTE	Attention
CE	17.46	PA BOA VENTURA	Attention
CE	14.88	PA ROSA LUXEMBURGO	Attention
CE	11.92	PA ORIENTE	Attention
CE	26.59	PA AMAZONAS II	Attention
CE	40.45	PA VALPARAÍSO II	Attention
CE	10.67	PA CAIOCA	Attention
CE	1.51	PA CÓRREGO DO MATO	Attention
CE	11.45	PA CÓRREGO VERDE	Attention
CE	14.45	PA PAJEHUNA	Attention
CE	21.46	PA SANTO ANTÔNIO	Attention
CE	12.18	PA DIAMANTINA	Attention
CE	9.76	PA SANTA CRUZ	Attention
CE	25.06	PA ESPERANÇA/LAGOA DA MANGA	Attention
CE	24.50	PA ENTRE RIOS	Attention
CE	84.93	PA BAIXA GRANDE	Attention
CE	76.78	PA BOA ÁGUA/TRAPIÁ	Attention
CE	15.39	PA IPUEIRINHA/OURICURI	Attention

CE	8.06	PA GROSSOS	Attention
CE	7.62	PA JAGUARAPUABA	Observation
CE	21.90	PA PEDRA BRANCA	Observation
CE	32.17	PA SOUZA	Observation
CE	18.57	PA CACIMBA NOVA	Observation
CE	21.35	PA OLIVENÇA/PALMARES	Observation
CE	21.53	PA DIAMANTE	Observation
CE	11.86	PA BARRA	Observation
CE	14.29	PA SERRA DO MEIO	Observation
CE	18.14	PA MATRIZ	Observation
CE	32.05	PA NOVO JABUTI	Observation
CE	109.79	PA ACOCI	Observation
CE	23.45	PA INGÁ FACUNDO	Observation
CE	1.71	PA SANTA LUZIA	Observation
CE	26.11	PA OURO BRANCO	Observation
CE	7.15	PA BOA VISTA	Observation
CE	37.68	PA CAIPIRA	Observation
CE	17.63	PA VOLTA/CANAFÍSTULA	Observation
CE	28.46	PA IPANEMA	Observation
CE	11.70	PA TANQUES II	Observation
CE	12.09	PA LIOLÂNDIA	Observation
CE	10.93	PA RIACHÃO	Observation
CE	58.91	PA NAZÁRIO	Observation
CE	10.31	PA CACHOEIRA DAS PEDRAS	Observation
CE	22.81	PA NOVA LAGES	Observation
CE	14.51	PA CAPIM AÇU	Observation
CE	6.62	PA SÍTIO ARATANHA	Observation
CE	18.93	PA GUANABARA/MANAUS	Observation

CE	44.55	PA BELA VISTA	Observation
CE	17.61	PA CHAPARRAL	Observation
CE	13.15	PA LAGES	Observation
CE	19.90	PA BURI	Observation
CE	10.13	PA RAJADA	Observation
CE	3.17	PA SANTA CLARA	Observation
CE	59.48	PA NOVA CANAA	Observation
CE	21.65	PA JAGUARAPI	Observation
CE	8.28	PA MORENO	Observation
CE	9.69	PA ALTA MIRA	Observation
CE	67.64	PA CONCEIÇÃO/BONFIM	Observation
CE	45.15	PA PARÁ	Observation
CE	11.95	PA MULUNGU	Observation
CE	17.73	PA ROCILÂNDIA	Observation
CE	12.58	PA ARAGÃO	Observation
CE	36.45	PA RAPOSA/VÁRZEA DA CRUZ	Observation
CE	3.64	PA SERRINHA/SANTA MARIA	Observation
CE	13.74	PA TIJUCA/BOA VISTA	Observation
CE	12.51	PA LAURA MUQUÉM	Observation
CE	7.96	PA ATRÁS DOS MORROS	Observation
CE	36.25	PA TERRA NOVA	Observation
CE	14.54	PA MONTE OREBE	Observation
CE	20.55	PA TIRACANGA/LOGRADOURO	Observation
CE	7.71	PA SANTA MARIA	Observation
CE	134.03	PA JUÁ	Observation
CE	51.48	PA PICADA	Observation
CE	21.20	PA IBUASSU VELHO	Observation
CE	45.68	PA CONCEIÇÃO	Observation

CE	57.67	PA LAGOA DO MINEIRO	Observation
CE	19.04	PA JATOBÁ	Observation
CE	15.84	PA ITAURU	Observation
CE	17.88	PA PUXA	Observation
CE	43.68	PA SANTA BÁRBARA	Observation
CE	15.04	PA CARNAÚBA FURADA	Observation
CE	43.82	PA POCINHOS/FLORES	Observation
CE	9.39	PA NOVA CANUDOS	Observation
CE	50.31	PA SANTA ELIZA	Observation
CE	9.41	PA IPIRANGA	Observation
CE	12.49	PA RIACHO NOVO	Observation
CE	5.19	PA ESCALVADO	Observation
CE	37.72	PA GUANABARA	Observation
CE	7.38	PA BOA ESPERANÇA II	Observation
CE	13.94	PA BELFOROXO	Observation
CE	75.29	PA IPUEIRA DA VACA	Observation
CE	30.78	PA JOSE LOURENCO	Observation
CE	14.80	PA COQUEIRINHO	Observation
CE	11.19	PA BUENOS AIRES	Observation
CE	23.75	PA ÁGUAS MORTAS	Observation
CE	19.25	PA LAGOA DO MATO	Observation
CE	25.82	PA GROELÂNDIA	Observation
CE	12.04	PA CALIFÓRNIA	Observation
CE	84.97	PA SERROTE BRANCO/LUIS FERREIRA	Observation
CE	10.35	PA FRIOS	Observation
CE	24.60	PA SACO DOS BOIS	Observation
CE	4.87	PA SANTA TEREZINHA BOA ESPERANCA	Observation
CE	12.96	PA MONTE SOCORRO	Observation

CE	15.35	PA CÓRREGO NOVO	Observation
CE	9.82	PA SANTA ISABEL	Observation
CE	11.47	PA SÃO JOÃO DOS CARNEIROS	Observation
CE	6.01	PA MORRO AGUDO/LAGOA	Observation
CE	33.51	PA CARAÍBAS	Observation
CE	31.79	PA LAGOA DOS NEGROS/VOLTA	Observation
CE	8.02	PA ILHA DOS FERNANDES/SÍTIO BELÉM	Observation
CE	21.15	PA GROSSOS/SANTANA	Observation
CE	17.04	PA JERIMUM	Observation
CE	20.52	PA LENIN PAZ II	Observation
CE	33.51	PA MORADA NOVA	Observation
CE	8.70	PA SANTANA DA CAL	Observation
CE	33.01	PA TODOS OS SANTOS	Observation
CE	14.31	PA LAGOA DO JARDIM	Observation
CE	10.30	PA CEDRO	Observation
CE	40.70	PA UMARIZEIRA	Observation
CE	9.79	PA FAVELA	Observation
CE	30.76	PA BARRA DO FEIJÃO	Observation
CE	10.73	PA CÓRREGO DOS CAJUEIROS	Observation
CE	31.72	PA BARBADA	Observation
CE	12.95	PA SANTA RITA/29 DE MAIO	Observation
CE	14.90	PA INGÁ FACUNDO	Observation
CE	10.19	PA CARANA SÃO JOSE	Observation
CE	20.42	PA GUARANI/BOM LUGAR	Observation
CE	8.58	PA CANAÃ/MELANCIAS	Observation
CE	7.47	PA CROATÁ VIDA NOVA	Observation
CE	9.81	PA PEDRA PRETA	Observation
CE	32.26	PA SANTANA/SERRA DAS BESTAS	Observation

CE	7.74	PA NOVA ASSUNÇÃO	Observation
CE	16.79	PA TANQUES	Observation
CE	34.71	PA MONTE CASTELO	Observation
CE	10.84	PA FAZENDA MACACO	Observation
CE	32.18	PA CHARNECA	Observation
CE	13.52	PA BELA VISTA II	Observation
CE	35.25	PA LOGRADOURO/UBIRAÇU	Observation
CE	21.07	PA LAGOA DO GIRAU	Observation
CE	13.66	PA MUXURÉ VELHO/SÃO JOÃO	Observation
CE	8.52	PA INGÁ/VERTENTE	Observation
CE	9.07	PA SÃO FRANCISCO DAS CHAGAS DE CANINDÉ	Observation
CE	17.11	PA FLÔR DA AMÉRICA	Low Probability
CE	13.09	PA AMARGOSA	Low Probability
CE	11.38	PA POÇO DA PEDRA	Low Probability
CE	5.07	PA SÃO MARINHO/RODEADOR	Low Probability
CE	7.94	PA ARMADORES	Low Probability
CE	18.13	PA FREITAS	Low Probability
CE	24.05	PA CARNAUBAL	Low Probability
CE	8.43	PA MASSAPÊ/CANGATI	Low Probability
CE	9.24	PA TORRÕES	Low Probability
CE	9.61	PA NOVA ESPERANÇA/COQUE	Low Probability
CE	5.75	PA CURITIBA	Low Probability
CE	21.98	PA PEDRA E CAL	Low Probability
CE	7.68	PA FRAZÃO	Low Probability
CE	8.83	PA PAJEÚ/INHARÉ	Low Probability
CE	4.26	PA BOM LUGAR	Low Probability
CE	4.47	PA CROATÁ RAMADA II	Low Probability
CE	26.19	PA IRACEMA	Low Probability



CE	6.59	PA OLHO D AGUA II	Low Probability
CE	23.30	PA 11 DE JULHO	Low Probability
CE	15.99	PA BARRA DO JUÁ	Low Probability
CE	54.85	PA PIABAS	Low Probability
CE	6.01	RESEX BATOQUE	Low Probability
CE	18.57	PA MORRO AGUDO/LAGOA	Low Probability
CE	15.49	PA ARRAIA	Low Probability
CE	7.30	PA LAGOA DA CAPIVARA	Low Probability
CE	13.13	PA MUFUMBO	Low Probability
CE	15.18	PA OZIEL ALVES	Low Probability
CE	13.59	PA SÃO JOSE	Low Probability
CE	10.90	PA OLHO D ÁGUA	Low Probability
CE	26.87	PA LAGOA DO MATO/CAMARÁ	Low Probability
CE	37.68	PA SERRA DAS MOÇAS E DOS CABOCLOS	Low Probability
CE	9.44	PA LUIZ MENDES	Low Probability
CE	6.81	PA CÓRREGO DO MEIO	Low Probability
CE	3.89	PA GUAJARÁ	Low Probability
CE	22.46	PA LAGOA DA SERRA	Low Probability
CE	7.04	PA ALEIXO	Low Probability
CE	12.19	PA CIPO	Low Probability
CE	11.20	PA QUIXABA	Low Probability
CE	6.51	PA LAGOA DA CRUZ	Low Probability
CE	23.81	PA PARELHAS	Low Probability
CE	7.29	PA TIPIRA/POÇOS DO MEIO	Low Probability
CE	33.01	PA GROAÍRAS	Low Probability
CE	9.48	PA NOVA VIDA	Low Probability
CE	3.02	PA BURITI	Low Probability
CE	13.26	PA ALMAS	Low Probability

CE	8.42	PA LUIS CARLOS	Low Probability
CE	23.66	PA SOSSEGO/CONTENDAS	Low Probability
CE	7.90	PA VISTA ALEGRE	Low Probability
CE	19.21	PA CÓRREGO DAS AROEIRAS	Low Probability
CE	10.87	PA SÃO JOSÉ III	Low Probability
CE	17.35	PA CHICO MENDES	Low Probability
CE	20.04	PA VALPARAÍSO	Low Probability
CE	10.13	PA BOA VISTA/PITOMBEIRA	Low Probability
CE	29.90	PA BEM POSTA/PINTADA	Low Probability
CE	9.09	PA CUPIRA	Low Probability
CE	10.94	PA SANTO ANTÔNIO	Low Probability
CE	7.74	PA BELAS FLORES	Low Probability
CE	7.31	PA BAIXA NOVA	Low Probability
CE	23.55	PA BANHOS	Low Probability
CE	14.28	PA BOA VISTA II	Low Probability
CE	12.59	PA ALEGRE	Low Probability
CE	33.52	PA BARRA DO LEME	Low Probability
CE	10.32	PA JUCÁ GROSSO	Low Probability
CE	12.53	PA CAJAZEIRAS II	Low Probability
CE	43.10	PA COCOCI BONIFÁCIO	Low Probability
CE	43.93	PA MARRECAS	Low Probability
CE	5.28	PA 13 DE MAIO	Low Probability
CE	7.98	PA CACHOEIRINHA	Low Probability
CE	6.95	PA PADRE ALFREDINHO	Low Probability
CE	19.25	PA BARGADO	Low Probability
CE	7.64	PA BELO HORIZONTE	Low Probability
CE	13.91	PA MALACACHETA/BOA VISTA	Low Probability
CE	21.37	PA MORRINHOS	Low Probability

CE	9.94	PA BARRA II	Low Probability
CE	28.29	PA BERNARDO MARIM II	Low Probability
CE	16.87	PA OITICICA	Low Probability
CE	12.67	PA PINTADA/SANTANA	Low Probability
CE	28.10	PA ALEGRE/TATAJUBA	Low Probability
CE	11.04	PA CAMPINA	Low Probability
CE	6.93	PA RIACHO DAS LAGES	Low Probability
CE	41.46	PA SANTA FÉ	Low Probability
CE	22.54	PA SANTA HELENA	Low Probability
CE	35.93	PA MUCUIM	Low Probability
CE	11.03	PA PASSARINHA	Low Probability
CE	38.18	PA CARNEIRO	Low Probability
CE	27.43	PA 02 DE MAIO	Low Probability
CE	34.84	PA TOMÉ AFONSO	Low Probability
CE	6.82	PA CAMPO ALEGRE	Low Probability
CE	7.42	PA TERRA PROMETIDA	Low Probability
CE	10.66	PA QUILOMBO DOS PALMARES	Low Probability
CE	8.00	PA RANCHO PRIMAVERA	Low Probability
CE	5.69	PA CONTENDAS/BOQUEIRÃO	Low Probability
CE	25.40	PA TABOCA/LAGINHAS	Low Probability
CE	7.14	PA MUQUÉM	Low Probability
CE	5.65	PA MORGADO	Low Probability
CE	29.31	PA DOM ANTÔNIO BATISTA FRAGOSO	Low Probability
CE	19.42	PA OLHO D AGUA DA ESPERANÇA	Low Probability
CE	19.64	PA FLORESTA	Low Probability
CE	27.71	PA PINTADA	Low Probability
CE	8.98	PA BAIXA DA AREIA	Low Probability
CE	14.48	PA SERRA DANTAS	Low Probability

CE	29.55	PA CROATÁ/JANDAÍRA	Low Probability
CE	30.11	PA SÃO JOSÉ/MUQUÉM	Low Probability
CE	21.89	PA CACHOEIRA	Low Probability
CE	11.44	PA CACIMBAS	Low Probability
CE	16.56	PA BOM JESUS	Low Probability
CE	8.74	PA CAÇADAS	Low Probability
CE	2.63	PA LAGOA DO CAPIM	Low Probability
CE	46.15	PA SÃO JOAQUIM II	Low Probability
CE	14.04	PA BONSUCESSO	Low Probability
CE	18.99	PA NOVA TERRA	Low Probability
CE	16.00	PA PATOS	Low Probability
CE	19.14	PA RIACHO SECO/BELA VISTA	Low Probability
CE	19.51	PA UBÁ	Low Probability
CE	25.38	PA JUAZEIRO	Low Probability
CE	10.22	PA SÃO JOÃO	Low Probability
CE	9.55	PA OLGA BENARIO	Low Probability
CE	10.36	PA IMBURANAS/1º DE MAIO	Low Probability
CE	22.68	PA CAJAZEIRAS	Low Probability
CE	85.68	PA MENINO JESUS	Low Probability
CE	14.74	PA BORGES	Low Probability
CE	6.13	PA PACHICU	Low Probability
CE	11.70	PA ALGODÕES	Low Probability
CE	24.31	PA ALTINHO/1º DE JANEIRO	Low Probability
CE	15.88	PA CAMPO GRANDE	Low Probability
CE	4.91	PA NOJOSA	Low Probability
CE	8.17	PA PIÃO	Low Probability
CE	11.94	PA SÃO MIGUEL	Low Probability
CE	16.39	PA CROATÁ/RAMADA	Low Probability

CE	10.28	PA MIRAMAR	Low Probability
CE	15.21	PA ENCANTO	Low Probability
CE	7.67	PA JARDIM	Low Probability
CE	7.14	PA PANTANAL	Low Probability
CE	32.06	PA ANGICOS II	Low Probability
CE	26.20	PA PALESTINA	Low Probability
CE	24.10	PA CARNAUBINHA/GALANTE	Low Probability
CE	20.67	PA APUÍ	Low Probability
CE	10.83	PA POÇO DA ONÇA	Low Probability
CE	12.12	PA OLHO D AGUA DA VACA	Low Probability
CE	13.08	PA RIACHO DAS MELANCIAS	Low Probability
CE	39.12	PA SÃO PAULO	Low Probability
CE	4.81	PA RANCHO ALEGRE/IPUEIRINHA	Low Probability
CE	15.92	PA AMANAJU	Low Probability
CE	4.50	PA UMARI II	Low Probability
CE	11.40	PA SANTA TEREZA	Low Probability
CE	24.15	PA BATOQUE	Low Probability
CE	8.48	PA ALEGRES	Low Probability
CE	12.52	PA BOM JESUS/SÃO JOÃO	Low Probability
CE	12.30	PA TERRA LIVRE	Low Probability
CE	21.16	PA CAROBA	Low Probability
CE	10.27	PA EDILSON MONTEIRO	Low Probability
CE	11.29	PA BRASIBEL	Low Probability
CE	17.42	PA SALVAÇÃO VIDA NOVA	Low Probability
CE	5.32	PA MACACO II	Low Probability
CE	11.31	PA UMARI III	Low Probability
CE	6.23	PA VARZANTE DO CURU	Low Probability
CE	6.11	PA PATATIVA DO ASSARÉ	Low Probability

CE	18.46	PA XIQUE XIQUE	Low Probability
CE	16.47	PA VÁRZEA DA CACIMBA	Low Probability
CE	12.75	PA MARILÂNDIA	Low Probability
CE	6.99	PA PICADA/RUZY	Low Probability
CE	8.48	PA LAGOA DO SERROTE II	Low Probability
CE	7.12	PA RODEIO	Low Probability
CE	40.15	PA MUNDO NOVO	Low Probability
CE	8.17	PA SÃO PAULO I	Low Probability
CE	2.89	PA LAGOA DO CEDRO	Low Probability
CE	15.44	PA SÃO JOSÉ II	Low Probability
CE	24.94	PA CONQUISTA DA LIBERDADE/MARAQUETÁ	Low Probability
CE	7.99	PA NOSSA SENHORA DE FATIMA	Low Probability
CE	22.82	PA UMARI	Low Probability
CE	9.65	PA SÃO GONÇALO	Low Probability
CE	9.36	PA ALTO ALEGRE/SÃO BOA VENTURA	Low Probability
CE	16.42	PA XAVIER	Low Probability
CE	9.35	PA PROGRESSO	Low Probability
CE	10.46	PA RIACHO DO MEIO	Low Probability
CE	29.11	PA TRANSVAL/PAU DE LEITE	Low Probability
CE	3.53	PA CONTENDAS/BOQUEIRÃO	Low Probability
CE	4.51	PA AGROVERDE	Low Probability
CE	13.89	PA POÇOS	Low Probability
CE	11.73	PA MARGARIDA ALVES	Low Probability
CE	2.94	PA UIARA JUAZEIRO	Low Probability
CE	11.66	PA LOGRADOURO CAMPO LIMPO	Low Probability
CE	23.33	PA SANTA BÁRBARA II	Low Probability
CE	15.18	PA SALGADO COMPRIDO	Low Probability
CE	8.64	PA AMAZONAS	Low Probability

CE	199.63	PA SACO DO BELÉM	Low Probability
CE	8.19	PA VERTENTES	Low Probability
CE	9.04	PA ORANGE	Low Probability
CE	22.84	PA ANICETO	Low Probability
CE	7.19	PA SABIAGUABA	Low Probability
CE	28.45	PA SANTA LUZIA/SANTA TEREZINHA	Low Probability
CE	12.42	PA NOVA BRASÍLIA	Low Probability
CE	4.58	PA VEDÓIA	Low Probability
CE	15.09	PA CACHOEIRA/CACIMBA DE CIMA	Low Probability
CE	9.25	PA CAIOCA DOS LOPES	Low Probability
CE	16.93	PA RAJADA II	Low Probability
CE	9.73	PA FLORESTA II	Low Probability
CE	18.25	PA MASSAPÊ	Low Probability
CE	4.05	PA QUEIMADAS	Low Probability
CE	12.06	PA LAGOA DO SERROTE	Low Probability
CE	33.32	PA RIACHUELO/ALTO ALEGRE	Low Probability
CE	5.33	PA BONITO	Low Probability
CE	1.90	PA BOM LUGAR/OITIS	Low Probability
CE	26.00	PA BOQUEIRÃO/NOVO HORIZONTE	Low Probability
CE	78.16	PA AROEIRA VILANY	Low Probability
CE	8.44	PA LAGOA JOÃO DE SÁ	Low Probability
CE	11.94	PA BOA ESPERANÇA	Low Probability
CE	12.91	PA SANTA MARIA II	Low Probability
CE	9.76	PA UBERABA	Low Probability
CE	5.43	PA NOVA CAJAZEIRAS	Low Probability
CE	12.44	PA RENASCER/LONGAR	Low Probability
DF	1.49	NÚCLEO RURAL NOVA VITÓRIA	Low Probability
DF	2.39	NÚCLEO RURAL ZUMBI DOS PALMARES	Low Probability

DF	9.00	PA CONTAGEM	Low Probability
DF	3.24	ASSENTAMENTO FAZENDA LARGA - AI 11	Low Probability
DF	4.03	NÚCLEO RURAL CAPÃO COMPRIDO	Low Probability
DF	6.44	NÚCLEO RURAL AGUILHADA	Low Probability
DF	2.01	NÚCLEO RURAL CÓRREGO COQUEIROS	Low Probability
DF	2.79	PE SÍTIO NOVO	Low Probability
DF	10.19	PE TRÊS CONQUISTAS	Low Probability
ES	4.29	PA BOA ESPERANÇA	Attention
ES	4.76	PA PADRE PEDRO	Attention
ES	6.18	PA PAULO VINHAS	Observation
ES	6.01	PA OZIEL ALVES	Low Probability
ES	5.69	PA ADAO PRETO	Low Probability
ES	12.50	PA CACHOEIRA DAS GARCAS	Low Probability
ES	13.59	PA JOSE MARCOS DE ARAUJO SANTOS	Low Probability
ES	22.53	PA FRANQUEZA E REALEZA	Low Probability
ES	6.72	PA LIRIO DOS VALES	Low Probability
ES	4.01	PA FLORÊNCIO TOZZO	Low Probability
ES	4.37	PA SANTA FÉ	Low Probability
ES	6.93	PA MARIA OLINDA	Low Probability
ES	5.09	PA UNIÃO	Low Probability
ES	9.93	PA GEORGINA	Low Probability
ES	1.85	PA CHAPADÃO DO RIO QUARTEL	Low Probability
ES	14.89	PA CASTRO ALVES	Low Probability
ES	2.94	PA TEIXEIRINHA	Low Probability
ES	0.83	PA BEIJA FLOR	Low Probability
ES	8.66	PA OLINDA II	Low Probability
ES	6.45	PA FLORESTA	Low Probability
ES	3.60	PA VALMIR ANTONIO BARBOSA	Low Probability



ES	2.54	PA OURO VERDE	Low Probability
ES	6.96	PA SÃO SEBASTIÃO	Low Probability
ES	3.72	PA FLORESTAN FERNANDES	Low Probability
ES	6.70	PA PALESTRINA	Low Probability
ES	5.98	PA MONTE ALEGRE	Low Probability
ES	6.86	PA PIRANEMA	Low Probability
ES	5.36	PA MADRE CRISTINA	Low Probability
ES	3.29	PA CÓRREGO DO AUGUSTO	Low Probability
ES	3.90	PA RODEIO	Low Probability
ES	11.68	PA CÓRREGO DA LAGE	Low Probability
ES	6.78	PA PIP-NUCK	Low Probability
ES	8.78	PA ADRIANO MACHADO	Low Probability
ES	4.63	PA ERNESTO CHE GUEVARA	Low Probability
ES	2.20	PA MATUTINA	Low Probability
ES	4.38	PA 16 DE ABRIL	Low Probability
ES	4.55	PA PARAÍSO	Low Probability
ES	20.41	PA SEZINIO FERNANDES DE JESUS	Low Probability
ES	10.63	PA MIRAGEM	Low Probability
ES	4.78	PA NOVA ESPERANÇA	Low Probability
ES	5.77	PA ROSA DE SARON	Low Probability
ES	1.11	PA VERINO SOSSAI	Low Probability
ES	2.83	PA JUERANA	Low Probability
ES	8.01	PA NOVO SONHO	Low Probability
ES	3.00	PA SANTA CLARA	Low Probability
ES	4.17	PA TOMAZZINI	Low Probability
ES	5.38	PA RANCHO ALEGRE	Low Probability
ES	4.40	PA GAVIÃOZINHO	Low Probability
ES	5.52	PA LAJE	Low Probability

ES	14.32	PA LUIZ TALIULY NETO	Low Probability
ES	0.87	PA GUANABARA	Low Probability
ES	1.91	PA MARGARIDA ALVES	Low Probability
ES	0.81	PA CÓRREGO VERMELHO	Low Probability
ES	8.92	PA VALDICIO BARBOSA DOS SANTOS	Low Probability
ES	4.16	PA CARLOS LAMARCA	Low Probability
ES	3.16	PA CELESTINA	Low Probability
ES	2.88	PA TRAVESSIA	Low Probability
ES	11.39	PA OTAVIANO RODRIGUES DE CARVALHO	Low Probability
ES	11.47	PA NOVA SAFRA	Low Probability
ES	2.75	PA SÃO FELIPE	Low Probability
ES	3.38	PA SÃO GABRIEL	Low Probability
ES	8.45	PA 17 DE ABRIL	Low Probability
ES	7.62	PA PONTAL DO JUNDIÁ	Low Probability
ES	4.87	PA ITA	Low Probability
ES	14.25	PA ZUMBI DOS PALMARES	Low Probability
GO	61.36	PA PRESENTE DE DEUS	Attention
GO	19.02	PA JOSÉ MARTÍ	Attention
GO	14.84	PA ZEBULÂNDIA	Attention
GO	72.00	PA VISTA ALEGRE	Attention
GO	9.31	PA ORIENTE	Attention
GO	30.15	PA LIBERDADE FLORES II	Attention
GO	32.04	PA CASTANHEIRA II	Attention
GO	23.10	PA ESCARLETE	Attention
GO	32.93	PA CASTANHEIRA	Attention
GO	169.81	PA SÃO VICENTE	Attention
GO	15.56	PA JUNCO	Attention
GO	10.92	PA LAGEADO	Attention

GO	195.30	PA SANTA MARTA	Attention
GO	6.32	PA FELICIANO DE FREITAS	Attention
GO	153.47	PA VIRGILÂNDIA	Attention
GO	33.21	PA CANTONEIRAS	Attention
GO	28.60	PA BELO HORIZONTE	Attention
GO	56.92	PA SÃO CARLOS	Attention
GO	9.35	PA SONHO REAL	Observation
GO	4.90	PA MONTE MORIA	Observation
GO	466.26	PA ACABA VIDA	Observation
GO	6.84	PA FRANCISCO ROQUE DA CRUZ	Observation
GO	29.06	PA SÃO JOSÉ	Observation
GO	57.34	PA VALE DA ESPERANÇA	Observation
GO	16.87	PA ZUMBI DOS PALMARES	Observation
GO	31.67	PA IRMÃ DOROTHY	Observation
GO	68.78	PA IRACEMA	Observation
GO	13.01	PA HOLANDA	Observation
GO	23.44	PA SANTA MARIA DO CRIXÁS-ASSU	Observation
GO	14.22	PA SANTA CLARA	Observation
GO	22.70	PA CONQUISTA	Observation
GO	7.29	PA UNIÃO BURITI	Observation
GO	9.71	PA JUCA ARANTES	Observation
GO	30.68	PA POÇÕES	Observation
GO	24.91	PA INDEPENDÊNCIA	Observation
GO	26.82	PA SUMIDOURO	Observation
GO	16.33	PA JALYSON JOSÉ VERONEZ	Observation
GO	50.80	PA ATALAIA	Observation
GO	40.61	PA AZES DO ARAGUAIA	Observation
GO	39.99	PA RIO VERMELHO	Observation

GO	25.80	PA BOM SUCESSO / SANTA CRUZ	Observation
GO	23.28	PA MATA AZUL	Observation
GO	14.49	PA SERRA DAS ARARAS	Observation
GO	5.38	PA SERRA NEGRA	Observation
GO	52.89	PA FLORIANO CARDOSO DOS SANTOS	Observation
GO	387.20	PA OZIEL ALVES PEREIRA	Observation
GO	1.69	PA SERRA NEGRA	Observation
GO	37.22	PA MATA GRANDE	Observation
GO	28.20	PA MINGAU	Observation
GO	90.01	PA SANTA JÚLIA	Observation
GO	112.70	PA TRÊS BARRAS	Observation
GO	73.39	PA MARIA CICERA DAS NEVES	Observation
GO	23.99	PA BUCAINA	Observation
GO	58.69	PA JOAQUIM DEÇA	Observation
GO	46.11	PA BELA VISTA	Observation
GO	9.85	PA ESMERALDA MARIA	Observation
GO	50.20	PA VASCO DE ARAUJO	Observation
GO	33.28	PA SÃO JUDAS	Observation
GO	82.04	PA PLÍNIO DE ARRUDA SAMPAIO	Observation
GO	5.40	PA JOAQUIM SANTANA	Observation
GO	18.45	PA PAI ETERNO	Low Probability
GO	8.42	PA LAGOA SANTA	Low Probability
GO	5.20	PA RIO DOCE	Low Probability
GO	14.56	PA ANTÔNIO CONSELHEIRO	Low Probability
GO	21.37	PA LAGOA DO BONFIM	Low Probability
GO	19.62	PA FORTALEZA	Low Probability
GO	10.73	PA VITÓRIA DO NATIVO	Low Probability
GO	25.32	PA SÃO THIAGO	Low Probability

GO	12.59	PA SANTO ANTONIO DAS BRANCAS	Low Probability
GO	41.07	PA ITAÚNA	Low Probability
GO	19.46	PA SÃO MARCOS	Low Probability
GO	4.22	PA BRUMADO I	Low Probability
GO	7.96	PA RANCHO GRANDE	Low Probability
GO	5.25	PA SANTA DICA II	Low Probability
GO	30.01	PA BACURI	Low Probability
GO	20.67	PA SÃO PEDRO	Low Probability
GO	28.74	PA SANTA FÉ	Low Probability
GO	7.33	PA MADRE CRISTINA	Low Probability
GO	28.39	PA SOL NASCENTE	Low Probability
GO	15.61	PA BOM SUCESSO II	Low Probability
GO	14.75	PA CORREGO DO BONITO	Low Probability
GO	4.69	PA NOVA FLOR DA SERRA	Low Probability
GO	18.98	PA CONCEIÇÃO	Low Probability
GO	60.19	PA GAMELEIRA	Low Probability
GO	11.19	PA PALMARES	Low Probability
GO	48.81	PA ÓRFÃOS	Low Probability
GO	7.31	PA QUERÊNCIA	Low Probability
GO	7.63	PA BARATINHA	Low Probability
GO	5.49	PA LAGOA GRANDE	Low Probability
GO	22.03	PA FERRÃO I	Low Probability
GO	35.10	PA FAZENDINHA	Low Probability
GO	39.90	PA SANTA FÉ	Low Probability
GO	25.67	PA UNIÃO FLOR DA SERRA	Low Probability
GO	42.60	PA TERRA MÃE	Low Probability
GO	3.39	PA CORA CORALINA	Low Probability
GO	9.70	PA ITAJÁ II	Low Probability

GO	3.82	PA CARLOS MARIGUELA	Low Probability
GO	34.29	PA SANTA ROSA	Low Probability
GO	3.56	PA LIBERDADE	Low Probability
GO	1.44	PA GERALDO MACHADO	Low Probability
GO	10.70	PA SÃO BENTO	Low Probability
GO	10.45	PA ITAPIRA	Low Probability
GO	19.35	PA NOVO HORIZONTE II	Low Probability
GO	21.06	PA SANTA FÉ DA LAGUNA	Low Probability
GO	12.20	PA 12 DE OUTUBRO	Low Probability
GO	11.88	PA AGUA LIMPA	Low Probability
GO	32.01	PA BURITI DAS GAMELAS	Low Probability
GO	18.57	PA NOVA VISÃO	Low Probability
GO	14.41	PA DEUS ME DEU	Low Probability
GO	16.30	PA SÃO JERÔNIMO	Low Probability
GO	24.62	PA TAQUARAL	Low Probability
GO	14.59	PA NOVA AURORA	Low Probability
GO	20.07	PA BENEMILSON OLIVEIRA DOS SANTOS	Low Probability
GO	7.91	PA MARIA DA CONCEIÇÃO	Low Probability
GO	4.01	PA CHICO MOLEQUE	Low Probability
GO	32.94	PA CACHOEIRA BONITA	Low Probability
GO	12.69	PA BOM PRAZER	Low Probability
GO	9.57	PA MORRINHOS	Low Probability
GO	7.89	PA RIO MARANHÃO	Low Probability
GO	18.60	PA COCAL ÁGUA QUENTE	Low Probability
GO	7.09	PA JOSÉ RIBEIRO DA SILVA	Low Probability
GO	53.93	PA PIONEIRA	Low Probability
GO	11.81	PA JENIPAPO	Low Probability
GO	14.69	PA NOVA ESPERANÇA	Low Probability

GO	4.26	PA FUNDÃO	Low Probability
GO	2.72	PA ACABA VIDA II	Low Probability
GO	6.75	PA SÃO FELIPE	Low Probability
GO	9.42	PA ANGICOS	Low Probability
GO	118.59	PA ÁGUA FRIA	Low Probability
GO	43.53	PA SAMURAI	Low Probability
GO	32.92	PA LAGOA GENIPAPO	Low Probability
GO	6.72	PA ARLINDO JOSE MARIA	Low Probability
GO	8.20	PA SÃO JOSÉ DO PIÇARRÃO	Low Probability
GO	3.09	PA IRMÃ ODÍLIA	Low Probability
GO	60.08	PA FARTURA	Low Probability
GO	12.02	PA JOSUÉ DE CASTRO	Low Probability
GO	2.98	PA TALISMÃ	Low Probability
GO	39.22	PA VEREDA II	Low Probability
GO	2.72	PA CARLOS LAMARCA	Low Probability
GO	18.65	PA MÃE MARIA	Low Probability
GO	10.08	PA NOVO HORIZONTE	Low Probability
GO	18.59	PA SALTO PARA O FUTURO	Low Probability
GO	7.10	PA SANTA CASA	Low Probability
GO	25.10	PA LIBERDADE FLORES	Low Probability
GO	35.98	PA ALVORADA I	Low Probability
GO	7.40	PA RETIRO	Low Probability
GO	26.27	PA SÃO MANOEL	Low Probability
GO	6.48	PA SÃO JOSÉ DO ROSÁRIO	Low Probability
GO	51.59	PA LAGOA DA SERRA	Low Probability
GO	25.24	PA PRIMAVERA	Low Probability
GO	6.32	PA TESOURAS	Low Probability
GO	33.52	PA BARRA VERDE	Low Probability

GO	12.07	PA BARRO AMARELO	Low Probability
GO	10.86	PA VARJÃO	Low Probability
GO	11.23	PA ENGENHO VELHO	Low Probability
GO	28.60	PA ÁGUA QUENTE	Low Probability
GO	21.00	PA BOA SORTE	Low Probability
GO	6.23	PA SANTA RITA DO BROEIRO	Low Probability
GO	9.71	PA GOIABAL	Low Probability
GO	9.97	PA CANA BRAVA II	Low Probability
GO	33.49	PA ROBERTO MARTINS MELO	Low Probability
GO	12.38	PA NOSSA SENHORA DE GUADALUPE	Low Probability
GO	10.54	PA PALMEIRAS	Low Probability
GO	17.14	PA BOM SUCESSO	Low Probability
GO	3.22	PA MORRINHOS II	Low Probability
GO	6.01	PA RECANTO SONHADO	Low Probability
GO	5.92	PA CYNTHIA PETER	Low Probability
GO	56.75	PA UMUARAMA	Low Probability
GO	2.35	PA PIRACANJUBA	Low Probability
GO	9.53	PA TIJUQUEIRO	Low Probability
GO	41.75	PA OLGA BENÁRIO	Low Probability
GO	16.15	PA MATA DO BAU	Low Probability
GO	20.17	PA MAMBAÍ	Low Probability
GO	36.71	PA VITÓRIA	Low Probability
GO	24.18	PA NOVA PIRATININGA	Low Probability
GO	12.80	PA PARAÍSO	Low Probability
GO	41.02	PA SANTA ANNA	Low Probability
GO	12.63	PA FORMIGUINHA	Low Probability
GO	5.75	PA COLÔNIA II	Low Probability
GO	9.24	PA ENGENHO DO BOM SUCESSO	Low Probability



GO	38.79	PA LEBRE	Low Probability
GO	45.76	PA FLORES FORMOSO	Low Probability
GO	23.96	PA GOIANÃO	Low Probability
GO	9.68	PA DOIS SALTOS	Low Probability
GO	18.46	PA CONCEIÇÃO	Low Probability
GO	20.74	PA JULIÃO RIBEIRO	Low Probability
GO	23.38	PA MACAUBA	Low Probability
GO	17.20	PA DOM CARMELO SCAMPA	Low Probability
GO	20.43	PA RIACHO SECO	Low Probability
GO	127.79	PA CANUDOS	Low Probability
GO	26.50	PA CAMILO TORRES	Low Probability
GO	17.32	PA ACANJARANA	Low Probability
GO	39.74	PA SILVIO RODRIGUES	Low Probability
GO	28.75	PA NASCENTE SÃO DOMINGOS	Low Probability
GO	13.93	PA BOA VISTA DO NORTE	Low Probability
GO	36.41	PA MORRINHOS	Low Probability
GO	19.16	PA VITÓRIA	Low Probability
GO	13.81	PA CIGANO	Low Probability
GO	44.46	PA BOA VISTA	Low Probability
GO	2.34	PA SERRA DOURADA	Low Probability
GO	24.37	PA TERRA CONQUISTADA	Low Probability
GO	21.25	PA PADRE JOSIMO	Low Probability
GO	69.20	PA ALIRIO CORREIA	Low Probability
GO	52.24	PA MANACÁ	Low Probability
GO	43.15	PA CANAA	Low Probability
GO	23.22	PA SEBASTIÃO ROSA DA PAZ	Low Probability
GO	11.20	PA VALE DO SONHO/RIO PRETO	Low Probability
GO	24.03	PA GUSTAVO MARTINS	Low Probability

GO	31.48	PA DOM TOMAZ BALDUINO	Low Probability
GO	25.36	PA VALE DA BOA VISTA	Low Probability
GO	29.28	PA TERRA E LIBERDADE	Low Probability
GO	46.00	PA SANTA FELICIDADE	Low Probability
GO	20.54	PA MONTE SINAI	Low Probability
GO	17.59	PA BOA ESPERANÇA	Low Probability
GO	40.79	PA SANTA DICA	Low Probability
GO	23.74	PA TRÊS MARIAS	Low Probability
GO	19.99	PA VIDA NOVA II	Low Probability
GO	16.93	PA ANITA MANTUANO	Low Probability
GO	10.80	PA ÁGUA BONITA	Low Probability
GO	16.81	PA DONA HILDA	Low Probability
GO	40.39	PA SANTA TEREZA	Low Probability
GO	24.36	PA SÃO PEDRO DO NORTE	Low Probability
GO	4.94	PA JOAO PAULO II	Low Probability
GO	17.80	PA MOSQUITO	Low Probability
GO	18.88	PA ALBINO VIEIRA	Low Probability
GO	6.10	PA RETIRO VELHO	Low Probability
GO	24.50	PA BARRA I	Low Probability
GO	28.57	PA FLORINDA	Low Probability
GO	12.43	PA SANTA HELENA	Low Probability
GO	10.22	PA MIXIRICA	Low Probability
GO	2.45	PA ALELUIA	Low Probability
GO	23.09	PA PRESIDENTE LULA	Low Probability
GO	3.78	PA ARAÚNA	Low Probability
GO	39.68	PA RIO ARAGUAIA	Low Probability
GO	22.30	PA LIBERDADE	Low Probability
GO	14.32	PA 17 DE ABRIL	Low Probability

GO	42.19	PA CHÊ	Low Probability
GO	15.35	PA BREJO DA ONÇA	Low Probability
GO	19.48	PA VEREDA	Low Probability
GO	25.30	PA NOSSA SENHORA DA ABADIA	Low Probability
GO	22.77	PA VALE DO MACACÃO	Low Probability
GO	7.94	PA VILA BOA	Low Probability
GO	8.46	PA PALMITAL	Low Probability
GO	1.98	PA BOA VISTA II	Low Probability
GO	1.20	PA 1º DE MAIO	Low Probability
GO	24.31	PA AMAZILES	Low Probability
GO	12.33	PA SANTA RITA	Low Probability
GO	4.53	PA MARGARIDA ALVES	Low Probability
GO	4.23	PA SÃO FELIPE	Low Probability
GO	40.46	PA MUCAMBO FIRME	Low Probability
GO	3.69	PA POUSO ALEGRE	Low Probability
GO	11.90	PA ARCA	Low Probability
GO	51.29	PA DOM RORIZ	Low Probability
GO	33.96	PA MUCAMBÃO	Low Probability
GO	63.07	PA PARANÁ	Low Probability
GO	22.24	PA ANTONIO JOVÊNCIO	Low Probability
GO	11.95	PA CURRAL DE PEDRA	Low Probability
GO	6.93	PA VALE DO CEDRO	Low Probability
GO	54.58	PA DANDARA	Low Probability
GO	15.84	PA VALE DO SÃO PATRÍCIO	Low Probability
GO	6.98	PA PAULO FREIRE	Low Probability
GO	25.67	PA NOVO TEMPO	Low Probability
GO	3.14	PA VAIANÓPOLIS	Low Probability
GO	42.48	PA BEBEDOURO	Low Probability

GO	16.91	PA CÉU AZUL	Low Probability
GO	10.45	PA MORADA DO SOL	Low Probability
GO	4.83	PA NOVA CONQUISTA	Low Probability
GO	9.36	PA SHEIKINAH	Low Probability
GO	25.36	PA CALIFORNIA	Low Probability
GO	13.63	PA BOM JESUS DO ARAGUAIA	Low Probability
GO	15.45	PA JOSÉ RIBEIRO DA SILVA	Low Probability
GO	76.52	PA SÃO SALVADOR	Low Probability
GO	42.37	PA VALE DO ARAGUAIA	Low Probability
GO	29.90	PA SERRA VERDE	Low Probability
GO	22.18	PA BREJÃO	Low Probability
GO	6.09	PA CANADÁ	Low Probability
GO	19.31	PA MAMONEIRAS	Low Probability
GO	5.03	PA HIDROCILDA	Low Probability
GO	1.27	PA ICARO	Low Probability
GO	8.78	PA SANTO EXPEDITO	Low Probability
GO	3.63	PA SÃO GABRIEL	Low Probability
GO	34.50	PA SÃO DOMINGOS	Low Probability
GO	53.65	PA SANTA MARIA	Low Probability
GO	4.58	PA FORTALEZA II	Low Probability
GO	7.64	PA BONANZA	Low Probability
GO	7.18	PA LAVRINHA	Low Probability
GO	6.90	PA PABLO NERUDA	Low Probability
GO	19.21	PA ALVORADA II	Low Probability
GO	5.49	PA LUIZ ÓRIO	Low Probability
GO	12.27	PA LAGOA DAS PEDRAS	Low Probability
GO	11.26	PA CAFÉ ABELHA	Low Probability
GO	5.75	PA VAIANÓPOLIS	Low Probability

GO	13.84	PA DOM FERNANDO GOMES DOS SANTOS	Low Probability
GO	4.31	PA NOVA ALIANÇA	Low Probability
GO	8.15	PA VITÓRIA DA UNIÃO	Low Probability
GO	3.62	PA CACHOEIRINHA	Low Probability
GO	10.44	PA JOSUE E CALEBE	Low Probability
GO	13.93	PA GERALDO GARCIA	Low Probability
GO	12.94	PA JOSÉ PORFÍRIO	Low Probability
GO	10.12	PA CUNHA	Low Probability
GO	11.69	PA PALMEIRA LOTE SEIS	Low Probability
GO	7.46	PA ENGENHO DA PONTINHA	Low Probability
GO	14.78	PA PRATINHA	Low Probability
GO	10.32	PA NOSSA SENHORA APARECIDA	Low Probability
GO	11.32	PA MICENO MOREIRA BARROS	Low Probability
GO	11.62	PA ELDORADO DOS CARAJÁS	Low Probability
GO	5.17	PA SERRA DO FACÃO	Low Probability
GO	6.56	PA RIO VERDINHO	Low Probability
GO	32.21	PA SALVADOR ALLENDE	Low Probability
GO	73.46	PA VALE DO BIJUI	Low Probability
GO	55.30	PA RIO PARAÍSO	Low Probability
GO	9.49	PA SANTA MARIA	Low Probability
GO	9.62	PA SANTA RITA	Low Probability
GO	51.84	PA PONTE DE PEDRA	Low Probability
GO	4.75	PA JÓIA DA MATA	Low Probability
GO	4.67	PA ARRAIAL DAS ANTAS II	Low Probability
GO	9.83	PA JAIR EZEQUIEL RODRIGUES	Low Probability
GO	13.10	PA SÃO LOURENÇO	Low Probability
GO	12.19	PA LIMOEIRO	Low Probability
GO	11.76	PA BURITI QUEIMADO	Low Probability

GO	6.68	PA RIO CLARO	Low Probability
GO	14.52	PA FLAMBOYANT	Low Probability
GO	100.87	PDS ESUSA	Low Probability
GO	57.94	PA CAMPO ALEGRE	Low Probability
GO	5.93	PA COLÔNIA	Low Probability
GO	14.41	PA BALAIO	Low Probability
GO	3.45	PA LÍDER	Low Probability
GO	10.92	PA ANA TERRA	Low Probability
GO	12.50	PA TARUMA	Low Probability
GO	46.43	PA PONTAL DO ARAGUAIA	Low Probability
GO	6.82	PA RAPOSA SERRA DO SOL	Low Probability
GO	7.92	PA SANTA LUZIA	Low Probability
GO	26.96	PA RIACHÃO	Low Probability
GO	10.31	PA ARANHA	Low Probability
GO	16.34	PA BOM JESUS	Low Probability
GO	27.76	PA ANTÔNIO TAVARES	Low Probability
GO	8.60	PA JOÃO RUFINO DA SILVA	Low Probability
GO	13.37	PA MARIA DA CONCEIÇÃO	Low Probability
GO	19.31	PA FLORESTAN FERNANDES	Low Probability
GO	39.29	PA SERANA	Low Probability
GO	20.64	PA PAULO GOMES DA SILVA FILHO	Low Probability
GO	15.83	PA JACINTO DURÃES	Low Probability
GO	23.26	PA CAMPO FORMOSO	Low Probability
GO	59.72	PA PONTAL DO BURITI	Low Probability
GO	9.41	PA ROSA LUXEMBURGO	Low Probability
GO	11.28	PA SEPETI DE ARAÚJO	Low Probability
GO	11.25	PA TAMBORIL	Low Probability
GO	75.66	PA PADRE ILGO	Low Probability

GO	5.51	PA 8 DE OUTUBRO	Low Probability
GO	9.14	PA IMPERATRIZ	Low Probability
GO	15.98	PA MUTUN	Low Probability
GO	4.55	PA SÃO JOÃO DO BUGRE	Low Probability
GO	39.68	PA KENO	Low Probability
GO	2.61	PA DOM JOSÉ GOMES	Low Probability
GO	9.77	PA ROCHEDO	Low Probability
GO	7.54	PA SANTA ELZA	Low Probability
GO	8.81	PA SONHO REALIZADO	Low Probability
GO	54.64	PA FERNANDO SILVA	Low Probability
GO	9.12	PA SETE DE SETEMBRO	Low Probability
GO	36.73	PA NOSSA SENHORA DE FÁTIMA	Low Probability
GO	14.63	PA PADRE NILO	Low Probability
GO	23.75	PA ÁGUA QUENTE	Low Probability
GO	20.55	PA CAPIM DE CHEIRO	Low Probability
GO	97.99	PA NOITE NEGRA	Low Probability
GO	3.30	PA ARCO IRIS	Low Probability
GO	24.32	PA BURITI	Low Probability
GO	3.40	PA JOÃO DE DEUS	Low Probability
GO	39.73	PA DIADEMA	Low Probability
GO	7.50	PA SONHO DE ROSE	Low Probability
GO	15.53	PA PE FELIPE LEDDET	Low Probability
GO	2.11	PA DOM HELDER CÂMARA	Low Probability
GO	11.22	PA SANTO ANTÔNIO DAS AREIAS	Low Probability
GO	4.05	PA BOM JESUS	Low Probability
GO	21.84	PA SÃO SEBASTIÃO	Low Probability
GO	10.67	PA PATATIVA DO ASSARE	Low Probability
GO	33.34	PA GIBAO	Low Probability

GO	65.42	PA CHICO MENDES	Low Probability
GO	6.71	PA EMÍLIO ZAPATA	Low Probability
GO	11.09	PA LAGOA SECA	Low Probability
GO	18.69	PA TRÊS PONTES	Low Probability
GO	19.50	PA ROMULOS SOUZA PEREIRA	Low Probability
GO	13.18	PA NOVA POUSADA	Low Probability
GO	12.30	PA BOA VISTA	Low Probability
GO	18.02	PA SALETE STROZAK	Low Probability
GO	3.26	PA BURITI	Low Probability
GO	25.78	PA SANTA CLARA	Low Probability
GO	15.30	PA JOSE VITOR DA SILVA	Low Probability
GO	12.92	PA PADRE GALILEU MARTINS DA SILVA	Low Probability
GO	45.92	PA VITOR MANOEL	Low Probability
MA	52.52	PA CALIFÓRNIA/DIAMANTINA	Alert
MA	54.69	PA CUTIA/BAIÚNA	Alert
MA	115.68	PA FAISA	Alert
MA	170.71	PA FAZENDA PLANALTO PEDESA	Alert
MA	17.13	PA LAGOA DOS PATOS	Alert
MA	95.79	PA LAGO DA CARNAÚBA	Alert
MA	240.78	PA CIGRA	Alert
MA	304.67	PA LAGOA DA FORTUNA	Alert
MA	41.48	PA SÃO JOÃO / 16 DE OUTUBRO / COLONE	Alert
MA	9.56	PA INTERNACIONAL	Alert
MA	97.48	PE ROSEANA SARNEY	Alert
MA	15.07	PA SÃO FÉLIX	Alert
MA	24.72	PA CODO DO PADILHA LAGEADO	Alert
MA	65.58	PA SANTA CRUZ UM e DOIS	Alert
MA	55.21	PE TATAJUBA	Alert



MA	62.18	PA ROSELI NUNES/BANANEIRAS	Alert
MA	24.24	PA MATA AZUL / COLONE	Alert
MA	24.96	PA RIO UBIM	Alert
MA	115.38	PA PEDRAS/MOCAMBO	Alert
MA	75.82	PA ALVORADA I	Alert
MA	44.60	PA VERONA	Alert
MA	63.19	PA SANTA LÚCIA	Alert
MA	57.06	PA CHICO MENDES/BANANEIRAS	Alert
MA	43.40	PA TABOLEIRÃO	Alert
MA	25.15	PA MARAJÓ/ SANTA ANGÉLICA III	Alert
MA	35.28	PA XIXANDÁ	Alert
MA	24.99	PA SÃO JOÃO DO VALE VERDE	Alert
MA	24.46	PE MATOES	Alert
MA	3,430.44	PIC - BARRA DO CORDA	Alert
MA	26.05	PA GUARIDA	Alert
MA	58.90	PA JOÃO PALMEIRA/CASTÁLIA	Alert
MA	231.90	PA ALTO TURI III	Alert
MA	10.27	PA BARRA LIMPA	Alert
MA	15.03	PA SANTANA DOS PRETOS	Alert
MA	25.41	PE TELHA	Alert
MA	588.08	PE BURITIRANA I	Alert
MA	56.53	PA PASSO LIVRE	Alert
MA	230.76	PDS CITEMA	Alert
MA	127.47	PA CIKEL	Alert
MA	62.62	PA QUADRA BENEDITO MENDES / QUADRA FORTALEZA / COLONE	Alert
MA	20.30	PA BURITI DO MEIO	Attention
MA	9.91	PE SÃO JOSÉ DOS BEZERRAS	Attention

MA	76.53	PA TRÊS SETUBAL	Attention
MA	41.55	PA FRANCISCO ROMAO	Attention
MA	45.74	PA ANTONIO MARQUES DE JESUS	Attention
MA	14.73	PE MANGAS	Attention
MA	23.43	PA DURVAL NETO	Attention
MA	1.53	PCA SÃO BENEDITO	Attention
MA	82.12	PA PARUÁ	Attention
MA	22.27	PA BAIXÃO DO CEDRO	Attention
MA	41.40	PA CENTRO DO PEDRO / BOM JESUS DA MATA/COLONE	Attention
MA	13.64	PA FAVEIRA DIAMANTINA	Attention
MA	2.96	PCA CALDEIRÕES / SALIM TRABULSI	Attention
MA	15.59	PA SACO FUNDO	Attention
MA	57.52	PE SÃO MATEUS/MAPARIZINHO/CENTRO DO LAUREANO I	Attention
MA	61.79	PE NOVA CAXIAS	Attention
MA	32.35	PA SÃO BARTOLOMEU / CIAMA	Attention
MA	58.57	PA PONTA DÁGUA	Attention
MA	27.11	PA PAIOL	Attention
MA	150.29	PA FÉ EM DEUS / COLONIAL / COLONE	Attention
MA	40.07	PA BOI MANSO	Attention
MA	15.50	PA SINCORÁ	Attention
MA	50.33	PA QUADRA CASTELO BRANCO / COLONE	Attention
MA	45.41	PA SÃO BENEDITO/LAGOA DOS MARCOS	Attention
MA	99.54	PE ZACARILÂNDIA	Attention
MA	92.20	PA EXTRATIVISTA LEITE	Attention
MA	12.07	PA PADRE JOSIMO I	Attention
MA	12.46	PA MORADA NOVA	Attention
MA	67.64	PA UNIÃO/SANTO ANTONIO / COLONE	Attention
MA	26.15	PA MINADOR E SABUGI	Attention

MA	26.67	PA SANTA LUZIA	Attention
MA	8.97	PE VEREDA	Attention
MA	45.81	PA BOA ESPERANÇA DOS OLIVEIRAS	Attention
MA	44.20	PA OURO	Attention
MA	46.48	PE MORRO ALTO	Attention
MA	25.36	PA PRESIDENTE LULA	Attention
MA	218.49	PA OUTEIRO	Attention
MA	53.31	PA BOCA DA MATA	Attention
MA	29.72	PA PALMEIRAL VIETNÃ	Attention
MA	298.41	PA CACIQUE/TUCUMÃ	Attention
MA	91.73	PA MIRA FLORES	Attention
MA	32.78	PA QUADRA JERUSALÉM / COLONE	Attention
MA	50.02	PA NOVA VIDA / SERPETIARA / COLONE	Attention
MA	36.44	PA VEREDAO	Attention
MA	8.54	PA CAMPESTRE	Attention
MA	40.74	PA QUADRA BRASIL / COLONE	Attention
MA	46.91	PA SANTA MARIA DOS FERNANDES	Attention
MA	241.14	PA CIPOAL	Attention
MA	31.33	PA QUADRA NOVA / 13 DE JUNHO / COLONE	Attention
MA	11.13	PA CRUZEIRO DO SUL	Attention
MA	9.60	PE PONTA DA FORMIGA	Attention
MA	153.81	PA GRACILÂNDIA / CIDELÂNDIA / COLONE	Attention
MA	38.88	PDS SANTA BÁRBARA	Attention
MA	93.62	PA CENTRO DO ELIAS / BREJO DO LUCAS / COLONE	Attention
MA	64.74	PE RIO GRANDE	Attention
MA	32.46	PA SANTO AGOSTINHO	Attention
MA	26.40	PA DALBAM	Attention
MA	21.87	PE SÃO BERNARDO/GROTA/ANAJAZAL	Attention

MA	21.69	PA SAO BENEDITO DOS AFONSOS	Attention
MA	171.81	PA FLECHAL	Attention
MA	32.30	PA SANTA ROSA/SÃO LUCAS	Attention
MA	34.80	PA GALO	Attention
MA	11.15	PE JOAQUINZINHO	Attention
MA	153.69	PE IGARAPÉ GRANDE	Attention
MA	76.54	PDS TEMASA	Attention
MA	90.85	PA ALVORADA II	Attention
MA	34.83	PA ALENCARINA	Attention
MA	55.52	PA NOVA SALVAÇÃO	Attention
MA	877.12	PA SANTA HELENA	Attention
MA	2.41	PA NOSSA VITÓRIA / COLONE	Attention
MA	86.25	PA REDENÇÃO / BELÉM / COLONE	Attention
MA	1,851.97	PA RESERVA EXTRATIVISTA DE CURURUPU	Attention
MA	60.67	PE ROSÁRIO/CENTRO DO BATISTA	Attention
MA	4.44	PA QUADRA FEITOSA	Attention
MA	23.56	PA RIACHUELO	Attention
MA	32.45	PA TRÊS LAGOAS	Attention
MA	32.54	PA MARACAJÁ I	Attention
MA	46.01	PA OZIEL II	Attention
MA	71.12	PA SULNORBRAZ/AGROTERRA	Attention
MA	3.17	PA QUADRA BOA VIDA	Attention
MA	27.63	PA ROQUE/SANTA TEREZA	Attention
MA	29.56	PA DURVAL NETO	Attention
MA	23.80	PA NÚCLEO XI	Attention
MA	128.80	PE SITIO DOS ARRUDAS	Attention
MA	76.16	PA SANTANA MORRINHOS	Attention
MA	305.64	PA PINDORAMA / ARARIBÓIA / COLONE	Attention

MA	29.07	PA ABELARDO RIBEIRO	Attention
MA	190.51	PA VARIG	Attention
MA	36.22	PA NOVA VIDA	Attention
MA	139.75	PA ALTO TURI I	Attention
MA	15.80	PA NOVA CANAA	Attention
MA	30.75	PA PEDREIRA II / INGAZAL / COLONE	Attention
MA	10.10	PA 03 DE MAIO	Attention
MA	34.78	PA PEDRA DE PAU	Attention
MA	234.16	PA ITAMATARÉ / COLONE	Attention
MA	28.40	PA CAXIXÍ	Attention
MA	234.20	PA AÇAI	Attention
MA	12.38	PA CAMPONÊS	Attention
MA	34.15	PA QUADRA SÃO FRANCISCO / COLONE	Attention
MA	31.82	PA BANDEIRANTES	Attention
MA	96.01	PE VAMESA	Attention
MA	124.39	PA CENTRO DOS MARTINS / AGRICOLÂNDIA / COLONE	Attention
MA	107.93	PA TERRA BELA	Attention
MA	52.04	PA INDIANA/SANTA MARIA	Attention
MA	62.81	PA SÃO BENEDITO	Attention
MA	30.60	PA BITUBA/CHAPADA	Attention
MA	34.78	PA MARACAÇUMÉ / RICOA	Attention
MA	8.43	PA QUADRA UNIÃO	Attention
MA	6.37	PA CENTRO D AMOR	Attention
MA	113.35	PA SÃO JOSÉ / SÃO DOMINGOS	Attention
MA	337.78	PA RIO DOCE	Attention
MA	35.12	PE PALMEIRA DOS BENTOS	Attention
MA	65.57	PA MANGUEIRA	Attention
MA	13.37	PA BEBEDOURO DOS CALIXTOS	Attention

MA	32.67	PA NOVO MUNDO/CONQUISTA	Attention
MA	39.97	PA AGROALEGRE	Attention
MA	22.61	PA CANA BRAVA DAS MOÇAS	Attention
MA	20.47	PA CASA BRANCA	Attention
MA	10.80	PA QUADRA NOVA JERUSALEM	Attention
MA	34.75	PA DIBOM I	Attention
MA	29.98	PA SÃO FRANCISCO	Attention
MA	21.76	PA NOSSA SENHORA DE FATIMA SAPUCAIA	Attention
MA	102.78	PA TABOCÃO	Attention
MA	13.90	PA JIQUIRI / SANTO AGOSTINHO	Attention
MA	92.36	PA DIAMANTE NEGRO/JUTAHY	Attention
MA	80.16	PA ALTO ALEGRE	Attention
MA	19.17	PA SANTANA IV	Attention
MA	15.06	PA PICOS CANARANA II	Attention
MA	10.38	PA PONTA DA SERRA	Attention
MA	19.43	PA SÃO JORGE I	Attention
MA	16.75	PA GUAIBA/SANTA ANGÉLICA II	Attention
MA	53.36	PA QUADRA SABIÁ / COLONE	Attention
MA	48.33	PA SÃO JORGE	Attention
MA	38.49	PA AGUA FRIA	Attention
MA	16.99	PA SERRA VERDE	Attention
MA	68.09	PA SANTA EMILIA	Attention
MA	198.43	PA ALTO TURI II	Attention
MA	65.83	PA SANTA TEREZA	Attention
MA	75.07	PA ALTO BONITO	Attention
MA	62.99	PA VIDA NOVA	Attention
MA	52.36	PA BARRIGUDA/BAGACEIRA	Attention
MA	159.56	PA CAJUEIRO	Attention

MA	21.06	PA ALTO BOA VISTA	Attention
MA	41.14	PA BREJO DA ILHA	Attention
MA	29.90	PE RIACHINHO	Attention
MA	38.83	PA REMANSO DA MARIANA	Attention
MA	69.63	PA LAGOA DO GADO	Attention
MA	23.00	PA LAGOA DA FLORESTA	Attention
MA	130.15	PA LAGO AZUL	Attention
MA	323.82	PA BURITI/RIO BONITO	Attention
MA	119.08	PA SÃO JOSÉ DO LAGO AÇÚ	Attention
MA	147.30	PE JAMARI DOS PRETOS	Attention
MA	91.34	PA MAPISA	Attention
MA	124.69	PA GURUPI	Attention
MA	38.79	PA VERA CRUZ	Attention
MA	40.45	PA SANTA CRUZ	Attention
MA	2.24	PA TOCANTINS	Attention
MA	14.07	PA BENTIVI	Attention
MA	73.15	PA SUMAUMA / JACAMIM	Attention
MA	39.13	PA CERES	Attention
MA	136.21	PA SIT	Attention
MA	38.25	PA CANAÃ I	Attention
MA	16.49	PA PREGUIÇA	Attention
MA	16.96	PA OLHO DAGUA DOS CALIXTOS	Attention
MA	20.11	PA BELA VISTA / CENTRO DO JOÃO MATIAS / COLONE	Attention
MA	12.72	PA PEDREIRA II / INGAZAL / COLONE	Attention
MA	59.72	PA ALTA FLORESTA I	Attention
MA	7.40	PE TABOCAS	Attention
MA	3.81	PA SÃO PEDRO / COLONE	Attention
MA	44.56	PA VILA NOVA DE ANA DIAS	Attention

MA	116.01	PE SANTA LUCIA	Attention
MA	204.27	PA CAMACAOCA	Attention
MA	14.89	PA BOM VIVER	Attention
MA	8.62	PA RANCHARIA	Attention
MA	11.64	PAE AGROEXTRATIVISTA RAPOSO I	Attention
MA	11.74	PA OLHO D ÁGUA DO TURI/COLONE	Attention
MA	5.15	PA MACACOS	Attention
MA	6.16	PA VARGEM GRANDE	Attention
MA	112.05	PA MONTE CRISTO/MARMORANA	Attention
MA	372.53	PA NADIR / SÃO VICENTE / COLONE	Attention
MA	51.77	PA QUADRA ÁGUA AZUL / COLONE	Attention
MA	17.54	PA APAGA FOGO	Attention
MA	32.71	PA NOVA CONQUISTA I	Attention
MA	24.82	PA MANGUEIRA / MANGABEIRA	Attention
MA	16.80	PA PREQUEÚ / TRÊS MARIA	Attention
MA	134.14	PA SANTA AMÉLIA	Attention
MA	5.58	PA CENTRINHO/CARMO	Attention
MA	49.63	PE BOA ESPERANÇA / TIUBA	Attention
MA	50.79	PE QUINTO BRAÇO	Attention
MA	67.10	PA JACI / COLONE	Attention
MA	6.19	PE MATO GROSSO	Attention
MA	42.23	PA PURÃO DOS PIRRÓS	Attention
MA	11.73	PA QUADRA BARRAQUINHA	Attention
MA	65.20	PA SÃO PAULO	Attention
MA	8.97	PA BOA ESPERANÇA I	Attention
MA	10.19	PE GUARIBINHA	Attention
MA	13.97	PA CONCEIÇÃO/ARVOREDO	Attention
MA	73.47	PA SANTO ANTONIO SEFANS CAREMA	Attention



MA	119.73	RESEX CHAPADA LIMPA	Attention
MA	28.61	PE CANGOTE	Attention
MA	12.36	PE VIDÉU	Attention
MA	63.62	PE MAMEDE	Attention
MA	13.27	PA CAJUEIRO I	Attention
MA	6.06	PDS PETROLINA	Attention
MA	19.40	PA HORIZONTE AZUL	Attention
MA	30.53	PA PARAISO	Attention
MA	212.69	PA KARINÃ	Attention
MA	37.90	PA SÃO RAIMUNDO	Attention
MA	141.94	PE VILA PINDARÉ	Attention
MA	5.05	PE FELIX	Attention
MA	55.91	PE NOVA CAXIAS	Attention
MA	32.79	PE BRAÇO	Attention
MA	100.59	PA CONCEIÇÃO MOCAMBO	Attention
MA	74.41	PA ÁGUA FRIA DO ITINGA	Attention
MA	33.58	PA CAXUXA	Attention
MA	564.86	PE NOVA OLINDA	Attention
MA	4.28	PA LANÇA/UMBIGUDO	Attention
MA	13.33	PA PAULO FREIRE	Attention
MA	21.64	PE TIRIRICA	Attention
MA	11.16	PE BAIXAO DO JULIO	Attention
MA	33.38	PA QUADRA PEDRO ALVARES CABRAL / COLONE	Attention
MA	35.44	PA REFUGIO	Attention
MA	265.53	PA 22 DE SETEMBRO / SANTA TEREZA / COLONE	Attention
MA	36.58	PA ALVORADA III	Attention
MA	87.98	PA SANTO ANTONIO/BELA VISTA	Attention
MA	73.00	PA AXIXÁ/BONITO	Attention

MA	14.60	PCA SAO LUIS PICOS	Attention
MA	271.77	PA RIO PIRANGI	Attention
MA	86.87	PE EBENEZIA	Attention
MA	46.28	PA SANTA HELENA I	Attention
MA	219.70	PA PEDRA SUADA	Attention
MA	48.45	PA NASCENTE DO RIO AZUL	Attention
MA	136.11	PA 07 DE MAIO	Attention
MA	21.98	PA AGROPER VILA BOM JESUS	Attention
		PE BEBE MINGAU/BOCA DO CAMPO/SANTA CATARINA/GROTA	
MA	94.26	DOS TRAZIBES/SÃO CARLOS	Attention
MA	577.80	PA BOM PASTOR	Attention
MA	109.84	PA RAPOSA	Attention
MA	35.85	PA ÁGUA PRETA	Attention
MA	12.54	PA MONTE CASTELO	Attention
MA	2.61	PA OLHO D ÁGUA DOS CARNEIROS	Attention
MA	157.43	PA SOBRADINHO	Attention
MA	96.76	PA TRIÂNGULO DE PRATA	Attention
MA	43.77	PE ENCRUSO	Attention
MA	60.78	PA LADEIRA VERMELHA COCO GRANDE	Attention
MA	117.93	PE GUAIRACÁ	Attention
MA	16.79	PA SÃO JOSEZINHO	Attention
MA	130.81	PA SÃO JOÃO DAS NEVES	Attention
MA	19.65	PA PIRAPEMAS	Attention
MA	151.58	PE SÃO JOSÉ	Attention
MA	173.28	PA MARACAÇUMÉ	Attention
MA	59.02	PA BACABINHA	Attention
MA	33.67	PA SERRA NEGRA II	Attention
MA	46.08	PA JAGUARANA/FLORESTA	Attention

MA	12.61	PA QUADRA 10 DE JANEIRO / COLONE	Attention
MA	39.84	PA BOQUEIRÃO	Attention
MA	85.83	PA SÃO BARTOLOMEU/LUZILÂNDIA	Attention
MA	36.78	PA CENTRO DA SANTA RITA	Attention
MA	43.43	PA APARECIDA DO MEARIM	Attention
MA	32.91	PE SANTA CLARA	Attention
MA	28.46	PA BREJO DO JOÃO	Observation
MA	14.13	PA PÉ DA LADEIRA/URUCUZEIRO	Observation
MA	8.66	PA QUADRA SÃO JOÃO	Observation
MA	4.65	PA VILA SANTA MARIA/PIRATININGA	Observation
MA	8.14	PE MUNIM	Observation
MA	1.30	PCA SANTA CLARA	Observation
MA	16.99	PA SAO MIGUEL BAIXO PARNAIBA	Observation
MA	41.76	PE FERRUGEM	Observation
MA	4.23	PA QUADRA SÃO BENEDITO	Observation
MA	29.43	PA SANTA MARIA	Observation
MA	15.04	PE PONTA DO BURITI	Observation
MA	18.82	PE MUCUNÃ	Observation
MA	110.62	PA BRASILÂNDIA	Observation
MA	24.18	PA SANTA CRUZ/ZUTIL	Observation
MA	4.53	PA OLGA BENÁRIO II	Observation
MA	1.48	PA SÃO LUIS / COLONE	Observation
MA	22.48	PA SANTA RITA DOS MATÕES	Observation
MA	11.76	PA MONTE ALEGRE / DENDÊ	Observation
MA	9.21	PE CAJUEIRO	Observation
MA	13.17	PA LAGOA DA BANANEIRA	Observation
MA	29.51	PA BOCAINA	Observation
MA	14.49	PA BOA HORA	Observation

MA	37.65	PA TARUMÃ	Observation
MA	15.12	PE CAJUAL	Observation
MA	47.48	PA ITACIRA	Observation
MA	32.40	PA PORCO MORTO	Observation
MA	53.54	PE PACAS DO MARÇAL	Observation
MA	49.72	PE RIACHÃO	Observation
MA	71.88	PA MONTE CRISTO	Observation
MA	2.02	PA IPIRANGA	Observation
MA	296.02	PA CITUSA/VIAMÃO	Observation
MA	26.98	PA BOI BAIANO	Observation
MA	11.98	PA BARROCA DOS VEADOS	Observation
MA	27.51	PA SANTANA III	Observation
MA	47.46	PA SOL BRILHANTE	Observation
MA	43.42	PA HUMAITÁ	Observation
MA	10.14	PE SAGRADO CORAÇÃO DE JESUS	Observation
MA	19.99	PA VILA NOVA	Observation
MA	70.88	PA PEDRA GRANDE	Observation
MA	114.99	PA SERRA NEGRA I	Observation
MA	9.68	PE GIRAMUNDO	Observation
MA	25.54	PE NOVO TEMPO	Observation
MA	19.66	PA ALEGRE CODO	Observation
MA	20.07	PA BOM JESUS	Observation
MA	21.63	PA FLEXAS/GLEBA JURITI	Observation
MA	93.48	PA FÊNIX	Observation
MA	55.93	PA SANTO ANTONIO	Observation
MA	24.49	PA BREJO/SÍTIO DO MEIO	Observation
MA	93.38	RESEX RESERVA EXTRATIVISTA QUILOMBO FRECHAL	Observation
MA	13.38	PE ROÇA VELHA	Observation

MA	11.04	PA QUADRA SÃO JOSÉ	Observation
MA	36.91	PA SÃO JOÃO DO ROSÁRIO	Observation
MA	104.35	PE VERA CRUZ I	Observation
MA	33.86	PA OLHO D'GUA DO FRANCISCO DINIZ	Observation
MA	11.80	PE EXTREMA / SIQUIRIBA	Observation
MA	8.62	PA BAIXAO BACABA	Observation
MA	14.50	PDS SÃO MALAQUIAS	Observation
MA	27.27	PE CURVINHA	Observation
MA	41.17	PA ORCAISA	Observation
MA	5.14	PE MADEIRA/TAMARINEIRO	Observation
MA	46.31	PA MORADA NOVA/CENTRO DOS PINHEIROS / COLONE	Observation
MA	34.20	PE SATUBA	Observation
MA	2.29	PA CRISTALINA/COLONE	Observation
MA	13.54	PA SÃO JOSÉ DA VITÓRIA	Observation
MA	0.80	PE FAIXA	Observation
MA	37.72	PA PADRE PAULO	Observation
MA	56.18	PA SANTO ANTONIO DOS VELOSOS	Observation
MA	7.12	PE CACHOEIRA	Observation
MA	15.04	PA MASSAPE	Observation
MA	145.35	PA SAPUCAIA	Observation
MA	14.55	PE JUÇARAL DAS CANOAS	Observation
MA	17.66	PA ALMEIDA MATO GROSSO	Observation
MA	4.58	PCA FÉ EM DEUS	Observation
MA	27.04	PA QUADRA CANAÃ/COLONE	Observation
MA	18.81	PA SÃO FRANCISCO I	Observation
MA	9.22	PA OLHO D'ÁGUA/TREZE DE MAIO	Observation
MA	4.15	PA TOCANTINS	Observation
MA	11.43	PA SANTA MÔNICA	Observation

MA	45.76	PA GALVÃO/CANTANHÊDE	Observation
MA	12.90	PE SANTA ROSA	Observation
MA	4.92	PE GAMBÁ	Observation
MA	26.67	PA QUADRA BELÉM / COLONE	Observation
MA	30.43	PA GAMELEIRA	Observation
MA	22.07	PE MANOELZINHO	Observation
MA	14.00	PA SANTA HELENA I	Observation
MA	14.12	PA PRIMEIRO DE MAIO	Observation
MA	2.04	PA QUADRA SÃO RAIMUNDO	Observation
MA	2.18	PA NOVA CANAÃ / COLONE	Observation
MA	10.06	PA AREIAS	Observation
MA	13.00	PA EDITH	Observation
MA	18.89	PA SÃO JOSE DA MATA	Observation
MA	22.03	PA NOVO ORIENTE	Observation
MA	20.59	PA BABILÔNIA	Observation
MA	40.29	PA PAVI I E II	Observation
MA	22.91	PA ITAIGUARA	Observation
MA	28.48	PA SANTA ANGÉLICA	Observation
MA	182.19	PA QUADRA SÃO RAIMUNDO III / COLONE	Observation
MA	8.36	PA LAGO VERDE	Observation
MA	29.30	PA SANTO ANTONIO II	Observation
MA	5.26	PA UNIÃO	Observation
MA	58.98	PA ENTRONCAMENTO	Observation
MA	83.27	PA IMPERIAL/CODO	Observation
MA	27.78	PA CIPÓ CORTADO	Observation
MA	81.80	PE SÃO FRANCISCO	Observation
MA	41.43	PA ENGENHO CENTRAL/CLARICE	Observation
MA	12.94	PA PAU ROXO/VIGÁRIO	Observation

MA	44.42	PA PADRE CÍCERO/JASMINA	Observation
MA	165.97	PA UBINZAL / COLONE	Observation
MA	97.98	PE LAGO/BURITI DOS RAMOS/GRANJA/BAIXA GRANDE	Observation
MA	48.79	PA CASTANHA	Observation
MA	17.07	PA CONCEIÇÃO ROSA	Observation
MA	34.44	PA ALVORADA IV	Observation
MA	33.23	PA TERRA LIVRE	Observation
MA	23.02	PA NOGUEIRA	Observation
MA	18.55	PE CABECEIRA DO MAGU	Observation
MA	11.56	PE CANOAS	Observation
MA	100.48	PA COCEIRA/NOVA ALEGRIA	Observation
MA	4.57	PE STA ZITA	Observation
MA	58.05	PA MORRO ALTO/SÃO JOSÉ	Observation
MA	93.58	PA ROSA SARAIVA	Observation
MA	119.85	PA PALMARES II	Observation
MA	29.29	PA BARRENTA	Observation
MA	133.89	PA BREJO DO SÃO FÉLIX II	Observation
MA	96.11	PA ENGENHO DÁGUA	Observation
MA	4.28	PA PLANALTO II	Observation
MA	44.71	PA SANTANA I	Observation
MA	10.99	PA PONDEROSA	Observation
MA	4.20	PE SANTA CRUZ	Observation
MA	7.78	PE TUCANGUIRA	Observation
MA	16.60	PA JUSSARAL DO ANTONIO ROXO	Observation
MA	48.66	PE BOA VISTA III	Observation
MA	28.67	PA BARROCA DA VACA	Observation
MA	41.21	PA CANTO DO FERREIRA	Observation
MA	30.02	PA CASTELO	Observation

MA	69.11	PA TAMBOR CENTRO VELHO	Observation
MA	24.54	PE SÃO SIMÃO	Observation
MA	6.09	PAE SANTA MARIA	Observation
MA	49.63	PA QUADRA DUQUE DE CAXIAS / COLONE	Observation
MA	28.85	PA OLHO D AGUA DOS GRILOS	Observation
MA	36.05	PA CONDOMÍNIO	Observation
MA	152.15	PA SÃO JOÃO DOS POLEIROS	Observation
MA	8.46	PA NUCLEO AD	Observation
MA	33.56	PA GOVERNADOR LUIS ROCHA	Observation
MA	36.31	PA QUADRA BETEL / COLONE	Observation
MA	1.66	PA CIGANA/BARRIGUDO/COLONE	Observation
MA	232.24	PE SANTA RITA	Observation
MA	25.03	PA IMPERIAL	Observation
MA	41.36	PA TATAJUBA / 10 DE ABRIL / COLONE	Observation
MA	10.89	PA LEELAU /CAJUEIRO/COLONE	Observation
MA	18.03	PA SARAMANDAIA	Observation
MA	48.16	PA CRISTINA ALVES	Observation
MA	34.06	PA CHAPADINHA	Observation
MA	15.77	PA AGAYNARA / SEMBAL	Observation
MA	18.40	PE MIRINZAL	Observation
MA	4.93	PE ENTRONCAMENTO	Observation
MA	11.85	PE BAIXINHA I	Observation
MA	90.87	PA 11 DE JUNHO	Observation
MA	256.47	PE NOVA CONQUISTA	Observation
MA	23.07	PE GIRAMUNDO	Observation
MA	24.83	PE ALENTEJO	Observation
MA	48.36	PAE SANTA CRUZ IMPERIAL	Observation
MA	35.14	PA JEOVAH	Observation



MA	15.98	PA FLORESTA	Observation
MA	475.90	PA FLORESTAL/MARACASSUMÉ	Observation
MA	16.10	PE TRONCHO/BURITIZAL	Observation
MA	25.83	PA CONCEIÇÃO	Observation
MA	69.93	PA RAIMUNDO PANELADA/SIMASA	Observation
MA	41.83	PA COQUE	Observation
MA	7.88	PE SÃO RAIMUNDO/SANTA CRUZ	Observation
MA	24.64	PA ANGICAL	Observation
MA	22.98	PA BOA VISTA I	Observation
MA	12.49	PA TIMBAÚBA	Observation
MA	19.62	PA PINGO DE OURO	Observation
MA	6.41	PA FÉ EM DEUS	Observation
MA	9.99	PA ESTIVA	Observation
MA	14.01	PA LARANJEIRA	Observation
MA	12.98	PA RIACHÃO	Observation
MA	18.98	PA MACAÚBA	Observation
MA	1.14	PCA VASSORAL	Observation
MA	58.99	PA SÃO PEDRO/BOA VISTA	Observation
MA	27.18	PA ARRODEIO/CERCADINHO	Observation
MA	5.97	PCA SITIO LAGOA DO CARRAPATO	Observation
MA	3.11	PA EL BETEL	Observation
MA	8.24	PE MANGAL	Observation
MA	160.68	PA MARACAÇUMÉ/MESBLA	Observation
MA	11.37	PE PASSAGEM DO LAGO	Observation
MA	28.72	PE PRATA/CARDOSA	Observation
MA	1.44	PCA NOVA ESPERANÇA	Observation
MA	15.96	PA AROEIRA	Observation
MA	15.99	PA TAUÁ DO CENTRO/GAIOLA GRANDE	Observation

MA	28.11	PA CIGANA	Observation
MA	23.67	PA MINA DE PRATA	Observation
MA	13.11	PE ANIBAL	Observation
MA	16.80	PA VILA ESPERANÇA	Observation
MA	4.01	PA BONANZA	Observation
MA	57.56	PA BARRO DURO	Observation
MA	30.57	PE PALMEIRA DOS REIS	Observation
MA	31.87	PE BAIXÃO DO ROMUALDO/SÃO MIGUEL	Observation
MA	9.82	PA BAIANO NOVO	Observation
MA	50.60	PA TINGIDOR	Observation
MA	37.17	PA JOAO DO VALE VERDE	Observation
MA	12.50	PE ENGENHO	Observation
MA	45.50	PA BOA ESPERANÇA III	Observation
MA	46.03	PA AMAZONIA	Observation
MA	50.52	PA CAXIRIMBU	Observation
MA	10.81	PA GUARA UNIAO	Observation
MA	12.23	PA SÃO FRANCISCO/BOA VIAGEM	Observation
MA	14.52	PA TAUÁ/SANTA TEREZINHA	Observation
MA	80.92	PA RESERVA EXTRATIVISTA DO CIRIACO	Observation
MA	3.60	PA MANGAUBA	Observation
MA	5.76	PA PIMENTA	Observation
MA	14.42	PA PADRE TRINDADE	Observation
MA	53.96	PA SANTO ANTONIO DO RIO CAXIAS	Observation
MA	16.02	PA DIBOM II	Observation
MA	8.37	PA CANAÃ	Observation
MA	150.07	PA BITIUA	Observation
MA	25.47	PA ÁRVORES VERDES	Observation
MA	16.27	PA SÃO PATRÍCIO	Observation

MA	2.49	PA NOVO HORIZONTE II	Observation
MA	15.94	PE CURRAL DO MEIO	Observation
MA	31.38	PE MANAUS	Observation
MA	9.62	PE LARANJAL	Observation
MA	96.45	PA NÚCLEO A - I / COLONE	Observation
MA	20.08	PA MARAJÁ DO VELOSO	Observation
MA	14.22	PA GOMES VISTA VERDE	Observation
MA	10.73	PA CIPÓ CANAÃ	Observation
MA	11.27	PE PALMEIRA DOS EDUARDOS	Observation
MA	13.81	PA SANTO ANTONIO CAPINAL	Observation
MA	59.39	PA CALIFORNIA	Observation
MA	6.16	PA RENASCER	Observation
MA	293.05	PA PEDRA PRETA/MORRO DOS GARROTOS	Observation
MA	13.20	PAE AGROEXTRATIVISTA BACURI I	Observation
MA	18.20	PA BUENOS AIRES	Observation
MA	20.02	PE BELEM	Observation
MA	37.69	PCA PIQUIZEIRO	Observation
MA	5.76	PA ALTO ALEGRE / COLONE	Observation
MA	10.94	PE ACHUÍ	Observation
MA	12.10	PE ONÇA	Observation
MA	15.97	PA BAIXÃO GRANDE	Observation
MA	19.57	PE REMANSO	Observation
MA	12.97	PA VALE DO BEKAA	Observation
MA	30.25	PA BACURI / MAGU	Observation
MA	16.57	PA SANTA ALICE	Observation
MA	54.63	PA TALISMÃ / COLONE	Observation
MA	18.95	PE FUNDAMENTO	Observation
MA	33.23	PA LIVRAMENTO	Observation

MA	17.11	PA FAZENDA ABELHA	Observation
MA	1.80	PE PROMISSÃO	Observation
MA	26.68	PA GAMELEIRA/MATÕES	Observation
MA	14.98	PA REMY SOARES	Observation
MA	14.04	PE MUTUTI	Observation
MA	8.26	PA JABUTI	Observation
MA	2.20	PA SÃO VICENTE	Observation
MA	34.53	PA ABAIXADINHO / COLONE	Observation
MA	216.72	PA SANTA INACIA	Observation
MA	29.99	PA LAGOA DA CIGANA	Observation
MA	28.80	PA REDONDO/ARACANGA	Observation
MA	26.42	PA SANTA ISABEL	Observation
MA	13.53	PA SANTA MARIA DO CAPISTRANO	Observation
MA	8.58	PE JABOTI	Observation
MA	38.87	PE VERA CRUZ	Observation
MA	122.26	PA JAPEL	Observation
MA	41.85	PA BOA VISTA	Observation
MA	12.50	PA QUADRA NOVA PIMENTEIRA / COLONE	Observation
MA	13.62	PE MACHADO II	Observation
MA	22.43	PA MARACAJÁ III	Observation
MA	33.90	PA FAZENDA SANTA CRUZ	Observation
MA	76.41	PA 15 DE JUNHO / IGARAPÉ AREIA / SÃO JOSE II / COLONE	Observation
MA	12.18	PDS JOAO DO VALE I	Observation
MA	1.02	PA QUADRA DIAMANTE	Observation
MA	9.88	PA EL SHADAY	Observation
MA	14.29	PA COCALINHO	Observation
MA	18.41	PA TIJUCA	Observation
MA	6.78	PE BOCA DO CAMPO	Observation

MA	0.93	PE PIÇARREIRA	Low Probability
MA	22.83	PE MATA DOS ALVES	Low Probability
MA	1.48	PA SÃO FRANCISCO II / COLONE	Low Probability
MA	23.72	PA BOM JESUS III	Low Probability
MA	30.77	PA JOÃO LEOCÁDIO	Low Probability
MA	7.97	PA SOSSEGO	Low Probability
MA	19.47	PA SÃO MANOEL	Low Probability
MA	2.52	PE RIO DO MEIO	Low Probability
MA	42.32	PA BRASILÂNDIA I	Low Probability
MA	6.35	PA BOCA DA MATA II	Low Probability
MA	20.21	PE DESERTO	Low Probability
MA	2.04	PE GUARÁ	Low Probability
MA	23.22	PE DOM MOTA	Low Probability
MA	19.97	PA ANDIROBAL	Low Probability
MA	1.52	PA QUADRA RENASCER II/COLONE	Low Probability
MA	3.01	PA CAMPO VERDE / COLONE	Low Probability
MA	30.07	PE CIAMA	Low Probability
MA	6.92	PA CUMBIQUE	Low Probability
MA	17.07	PE LAGOA	Low Probability
MA	6.19	PA PALMEIRINHA	Low Probability
MA	9.09	PA CAAC	Low Probability
MA	51.59	PA JITIRANA	Low Probability
MA	33.06	PA NUCLEO BB	Low Probability
MA	34.08	PA BOCA DA MATA I	Low Probability
MA	18.72	PA CANTO BOM	Low Probability
MA	14.98	PA CANAVERAL	Low Probability
MA	20.80	PA MARAVILHA	Low Probability
MA	2.76	PCA GARRAFINHA	Low Probability

MA	43.06	PA CONCEIÇÃO DO SALAZAR	Low Probability
MA	4.74	PE SANTA ROSA	Low Probability
MA	2.20	PA BATATA DA TERRA	Low Probability
MA	15.87	PA CAMPO GRANDE	Low Probability
MA	7.83	PE TABOA	Low Probability
MA	40.31	PE PASSAGEM DO GADO	Low Probability
MA	59.56	PA MATA FOME	Low Probability
MA	50.52	PAE AGROEXTRATIVISTA BACURI	Low Probability
MA	10.56	PA NOSSA SENHORA APARECIDA I	Low Probability
MA	14.42	PE LAGOA DA ESPERANÇA II	Low Probability
MA	17.87	PA PRIMAVERA	Low Probability
MA	3.64	PE JUÇARAL	Low Probability
MA	1.43	PCA SILVESTRE MARTINS	Low Probability
MA	18.55	PA NOVO HORIZONTE I	Low Probability
MA	6.40	PA ESTRELA DA SERRA	Low Probability
MA	1.43	PCA CONCEIÇÃO	Low Probability
MA	19.12	PA FORMOSO	Low Probability
MA	12.46	PA PADRE JOSINO	Low Probability
MA	1.88	PCA SANTA RITA	Low Probability
MA	10.31	PA SÃO RAIMUNDO II	Low Probability
MA	9.19	PE SÃO JOAQUIM/BUENOS AIRES	Low Probability
MA	9.26	PE SALOMAO E SERICORA	Low Probability
MA	3.14	PA 6 DE MARÇO	Low Probability
MA	32.48	PA SANTA ROSA	Low Probability
MA	2.02	PA NOVA CONQUISTA	Low Probability
MA	4.98	PA QUIXABA	Low Probability
MA	15.48	PA CURITIBA	Low Probability
MA	2.55	PA SANTO ANTONIO III	Low Probability

MA	6.86	PE ESTREITO	Low Probability
MA	8.45	PA POCO DANTA	Low Probability
MA	5.85	PE BOCAINA	Low Probability
MA	15.86	PE COCAL	Low Probability
MA	14.02	PE SUCURUJU	Low Probability
MA	1.89	PE VARAME	Low Probability
MA	10.48	PE CAMPO SAO FRANCISCO	Low Probability
MA	40.17	PA BURITIZINHO DO SOUSA	Low Probability
MA	9.89	PA BOA ESPERANÇA	Low Probability
MA	32.86	PA ALTAMIRA	Low Probability
MA	4.03	PE MATA	Low Probability
MA	7.34	PCA PACUTI	Low Probability
MA	8.71	PE VARAS	Low Probability
MA	6.70	PA CATINGUEIRO	Low Probability
MA	10.71	PA SÃO BENEDITO DO ELCIAS	Low Probability
MA	1.51	PCA CODO DE PADILHA	Low Probability
MA	24.10	PE SAO JOSE DO SACO	Low Probability
MA	4.63	PA TAMANDARÉ	Low Probability
MA	5.50	PCA VARANDADO	Low Probability
MA	11.46	PE ONÇA DO MILITAO	Low Probability
MA	1.64	PA SANTA TEREZA / COLONE	Low Probability
MA	2.37	PA SÃO FRANCISCO / COLONE	Low Probability
MA	11.60	PE MACHADO I	Low Probability
MA	4.54	PA SANTA TEREZA I	Low Probability
MA	3.24	PA FELIZ UNIÃO / COLONE	Low Probability
MA	14.07	PA BOA ESPERANÇA IV	Low Probability
MA	1.71	PA QUADRA BOA VISTA	Low Probability
MA	16.24	PA BRAÇO FORTE	Low Probability

MA	5.04	PAE VILA ADRIANA	Low Probability
MA	11.23	PA GAIOLA GRANDE	Low Probability
MA	36.28	PA QUADRA BOA ESPERANÇA / COLONE	Low Probability
MA	16.10	PE MUTUNS	Low Probability
MA	1.00	PE SANTA INÊS	Low Probability
MA	0.80	PCA PALMEIRA	Low Probability
MA	13.71	PA NUCLEO 8	Low Probability
MA	44.27	PA DEUS PROTEJA	Low Probability
MA	9.01	PA BACURI	Low Probability
MA	2.78	PCA INGÁ	Low Probability
MA	15.42	PA PORTO DO PAIOL	Low Probability
MA	6.83	PA NUCLEO ELDORADO	Low Probability
MA	6.48	PA FINCA PÉ	Low Probability
MA	0.87	PE TAIM	Low Probability
MA	14.20	PA MENDES	Low Probability
MA	28.03	PA REGALO/SÃO JOÃO	Low Probability
MA	2.42	PA NOVO HORIZONTE II	Low Probability
MA	31.55	PA SOL NASCENTE	Low Probability
MA	19.79	PA JAGUARIBE	Low Probability
MA	14.31	PA MINADOR	Low Probability
MA	7.39	PA SAO FELIX I	Low Probability
MA	13.05	PA VITÓRIA	Low Probability
MA	3.33	PA TICO TICO	Low Probability
MA	6.92	PA MONTE LÍRIO	Low Probability
MA	31.56	PA LAGOA DO FRIO	Low Probability
MA	10.32	PE SANTA HELENA	Low Probability
MA	14.20	PA BOM JESUS II	Low Probability
MA	13.88	PA ALEGRE	Low Probability



MA	48.63	PA NOSSA SENHORA APARECIDA/BANANEIRAS	Low Probability
MA	8.48	PA CONCEIÇÃO I	Low Probability
MA	10.97	PA VALE DO JORDÃO	Low Probability
MA	21.38	PA OZIEL PEREIRA	Low Probability
MA	9.45	PE BOCA DA MATA	Low Probability
MA	20.49	PA GLÓRIA	Low Probability
MA	13.31	PA OURO AZUL	Low Probability
MA	26.43	PA OLGA BENÁRIO	Low Probability
MA	3.84	PE TATAJUBAL	Low Probability
MA	13.36	PA DEUS É FIEL	Low Probability
MA	10.59	PA QUADRA 4 DE MAIO	Low Probability
MA	14.30	PA SÃO JOSÉ	Low Probability
MA	12.35	PA CUBA	Low Probability
MA	9.29	PA LAGOA SECA	Low Probability
MA	115.28	PA CLEMENTE/CAJAZEIRAS	Low Probability
MA	9.91	PA PAU SANTO	Low Probability
MA	16.69	PE PAPAGAIO	Low Probability
MA	14.03	PA NOVO HORIZONTE	Low Probability
MA	2.57	PA MATA DE ANA	Low Probability
MA	9.77	PA SIMAÚMA	Low Probability
MA	29.29	PA MONTE CRISTO I	Low Probability
MA	8.15	PA SÃO JOÃO I	Low Probability
MA	17.43	PA MARMORANA I e II	Low Probability
MA	44.72	PA FLOR DO VALE	Low Probability
MA	9.75	PA SANTA RITA	Low Probability
MA	7.72	PA SERRARIA	Low Probability
MA	7.38	PA TERRA PROMETIDA / COLONE	Low Probability
MA	0.95	PCA CAMPO NOVO	Low Probability

MA	21.73	PA MAMBIRA PALESTINA	Low Probability
MA	18.63	PA BELÉM	Low Probability
MA	13.81	PA FLORESTA I	Low Probability
MA	3.18	PA BOA UNIÃO	Low Probability
MA	14.60	PA SÃO BENEDITO I	Low Probability
MA	33.74	PA BAIXÃO	Low Probability
MA	35.12	PA SACO DANTAS GUARIBAS	Low Probability
MA	17.62	PA SÃO LEOPOLDO/ MORROS/PRIMAVERA	Low Probability
MA	1.84	PCA VELHO LÁZARO	Low Probability
MA	27.57	PE FORTUNA	Low Probability
MA	4.50	PA PLANADA BOA VISTA	Low Probability
MA	1.86	PCA OURIVES	Low Probability
MA	1.67	PA BEBE ÁGUA	Low Probability
MA	6.79	PA VILA NOVA / ÁGUA BRANCA	Low Probability
MA	12.18	PA ANGICO	Low Probability
MA	11.96	PA PAU DE ESTOPA	Low Probability
MA	35.35	PA BRASIL	Low Probability
MA	16.76	PA JARDIM	Low Probability
MA	3.77	PA BOQUEIRÃO I / COLONE	Low Probability
MA	2.21	PCA BATALHA	Low Probability
MA	12.27	PE BAIXÃO DOS PAULINOS	Low Probability
MA	4.59	PA QUADRA 5 DE OUTUBRO	Low Probability
MA	8.53	PE OLHO DÁGUA DOS BENTOS	Low Probability
MA	9.86	PA QUADRA 10 DE AGOSTO	Low Probability
MA	8.51	PA CENTRO NOVO	Low Probability
MA	19.15	PA CIGANA/SANTA CATARINA	Low Probability
MA	35.14	PA VALE DA FORMOSA	Low Probability
MA	2.51	PA QUADRA JUVENAL GERÔNIMO	Low Probability

MA	59.56	PA QUADRA 21 DE ABRIL / COLONE	Low Probability
MA	1.06	PCA TRIZIDELA	Low Probability
MA	3.73	PE BAIXÃO DOS ALMEIDAS	Low Probability
MA	5.95	PA BOA VISTA II	Low Probability
MA	6.91	PE ROÇA DO MEIO	Low Probability
MA	44.05	PA RIO CLARO	Low Probability
MA	5.55	PA NOVA VITÓRIA	Low Probability
MA	11.83	PA MONTE VALERIANO	Low Probability
MA	29.27	PE MASSANGANO I e II	Low Probability
MA	7.68	PE BURITI	Low Probability
MA	2.43	PCA MONTE SINAI	Low Probability
MA	15.42	PA MUNDO NOVO	Low Probability
MA	7.17	PA MURITITUBA	Low Probability
MA	7.43	PA SEGUNDA CONQUISTA	Low Probability
MA	8.00	PA OLHO DE FOLHA	Low Probability
MA	7.80	PA SAGRADO CORAÇÃO DE JESUS	Low Probability
MA	7.78	PA SÃO JUDAS TADEU	Low Probability
MA	10.65	PE ALEGRIA	Low Probability
MA	37.64	PA BURITI CORRENTE	Low Probability
MA	4.00	PA BACURIZINHO	Low Probability
MA	15.99	PA NOSSA SENHORA APARECIDA	Low Probability
MA	1.11	PA CAMPO ACHADO	Low Probability
MA	9.46	PE MIRINZAL DA BRANCA	Low Probability
MA	1.60	PCA MOUSINHO	Low Probability
MA	12.06	PA VITAL BRASIL	Low Probability
MA	8.85	PA POÇAO	Low Probability
MA	1.24	PE ZELINO	Low Probability
MA	9.58	PA SÃO RAIMUNDO I	Low Probability

MA	64.19	PA LAGE COMPRIDA	Low Probability
MA	6.82	PA QUADRA NOVO HORIZONTE	Low Probability
MA	3.51	PE RIO GRANDE	Low Probability
MA	4.42	PA PIQUI	Low Probability
MA	6.57	PE ANAJATIUA-ARRAIAL	Low Probability
MA	13.00	PA 17 DE ABRIL	Low Probability
MA	3.78	PA VALE DO IPÊ	Low Probability
MA	4.21	PA SUCESSO	Low Probability
MA	201.74	PA CACHIMBEIRO	Low Probability
MA	2.58	PA FELIZ SÃO FRANCISCO	Low Probability
MA	32.54	PA ANGICO	Low Probability
MA	15.98	PE PIRANGI	Low Probability
MA	20.03	PE PEDRAS	Low Probability
MA	10.59	PA SÃO JOÃO	Low Probability
MA	10.21	PA ESPECIAL QUILOMBOLA SANTA MARIA DOS PINHEIROS	Low Probability
MA	3.36	PA SANTA CLARA / COLONE	Low Probability
MA	19.47	PA FAZENDA ILHA DO CAMPO	Low Probability
MA	16.78	PA LIMÃO	Low Probability
MA	2.70	PA FORTAL/COLONE	Low Probability
MA	0.96	PCA JOSÉ SARNEY COSTA	Low Probability
MA	1.00	PA BOM JESUS/BEBE ÁGUA	Low Probability
MA	0.67	PA MUTUM	Low Probability
MA	4.89	PA TORRÃO MUQUEM	Low Probability
MA	30.76	PA NOSSA SENHORA DA CONCEIÇÃO	Low Probability
MA	9.47	PA BELA VISTA	Low Probability
MA	19.50	PA PORTUGAL	Low Probability
MA	3.81	PA VENEZA	Low Probability
MA	1.67	PE BACURITUBA I	Low Probability

MA	27.56	PA PAVIO/VARJÃO	Low Probability
MA	5.63	PA PRAZERES	Low Probability
MA	39.46	PE MASSANGANO DOS MAÇUS	Low Probability
MA	1.86	PE SÃO BENEDITO	Low Probability
MA	0.61	PCA CUPAÚBA	Low Probability
MA	52.44	PE RONCA/MIRIM CHEIROSO	Low Probability
MA	30.52	PE SALANGÔ	Low Probability
MA	12.83	PA SERAFIM	Low Probability
MA	11.25	PA PRIMEIROS CAMPOS	Low Probability
MA	1.21	PE LARANJEIRAS / MURTURA	Low Probability
MA	9.82	PE VERTENTE	Low Probability
MA	8.73	PAE AGROEXTRATIVISTA SANTANA RAPOSO III	Low Probability
MA	6.10	PE JURUBEBA	Low Probability
MA	94.09	PA VALE DO TAPUIO	Low Probability
MA	4.46	PE PRIMAVERA	Low Probability
MA	4.04	PA MÃE ALICE	Low Probability
MA	14.40	PA MATO GROSSO	Low Probability
MA	41.57	PA VILA DOS BORGES	Low Probability
MA	2.06	PA VILA ESPERANÇA/COLONE	Low Probability
MA	12.94	PA LAGO DO COCO	Low Probability
MA	8.94	PE ALGODÃO	Low Probability
MA	2.88	PA 1º DE JUNHO	Low Probability
MA	6.43	PE BACURI ROXO	Low Probability
MA	21.29	PE JABURU	Low Probability
MA	14.14	PA MARGARIDA MARIA ALVES	Low Probability
MA	21.48	PA JORDÃO	Low Probability
MA	0.67	PE PAIOL I	Low Probability
MA	2.23	PE SAMBRA	Low Probability

MA	6.59	PE PALMEIRA DOS FERREIRAS	Low Probability
MA	15.48	PA QUADRA PIMENTEIRA / COLONE	Low Probability
MA	1.88	PA TRÊS PALMEIRAS	Low Probability
MA	4.77	PE PATI	Low Probability
MA	4.30	PA SÃO JOSÉ / SATUBINHA	Low Probability
MA	2.38	PA BOA UNIÃO	Low Probability
MA	81.22	PA CIT/NOVO HORIZONTE	Low Probability
MA	38.11	PA PATI	Low Probability
MA	17.10	PA BATUTA	Low Probability
MA	35.67	PA SÃO JOSÉ DOS PERDIDOS	Low Probability
MA	8.90	PA OZIEL ALVES PEREIRA I	Low Probability
MA	33.55	PA BOM JARDIM	Low Probability
MA	9.12	PA UBIRACY TELES BOA ESPERANÇA SAO BRAZ ARRUPIADO	Low Probability
MA	28.62	PA SANTANA II	Low Probability
MA	45.02	PE ATOLEIRO	Low Probability
MA	4.67	PA NOSSA CONQUISTA / COLONE	Low Probability
MA	8.73	PA BURITIATÁ	Low Probability
MA	20.79	PA GADO BRAVINHO	Low Probability
MA	2.69	PA BOM SOSSEGO	Low Probability
MA	5.92	PA TERRAS BELAS	Low Probability
MA	5.14	PA ALDEIA	Low Probability
MA	27.76	PA SANTA FILOMENA/TABOCA	Low Probability
MA	21.39	PA PALMARES	Low Probability
MA	11.78	PA INGARANA	Low Probability
MA	12.85	PE PORTO DAS TÁBUAS/PIQUIZEIRO	Low Probability
MA	12.84	PE BARTOLOMEU	Low Probability
MA	31.67	PA GIKI	Low Probability
MA	13.35	PA PLANALTO I	Low Probability

MA	1.89	PA QUADRA SÃO JOÃO BATISTA	Low Probability
MA	23.20	PA OLHO D'ÁGUA	Low Probability
MA	3.45	PE MARACUJÁ	Low Probability
MA	0.82	PCA JOSÉ SARNEY COSTA	Low Probability
MA	25.59	PA SÃO RAIMUNDO	Low Probability
MA	14.09	PA ALEGRIA	Low Probability
MA	30.68	PA QUADRA JERICÓ/COLONE	Low Probability
MA	8.52	PA BOM SUCESSO	Low Probability
MA	11.79	PA AMOR DA PÁTRIA	Low Probability
MA	29.55	PA CAFÉ DA MATA / COLONE	Low Probability
MA	19.76	PA SÃO BENEDITO II	Low Probability
MA	7.17	PE CIGANA	Low Probability
MA	2.18	PCA CAJÚ	Low Probability
MG	109.90	PA JAMBEIRO	Alert
MG	9.26	PA ESPERANÇA/SANTA ROSA	Attention
MG	235.13	PA AGRONORTE	Attention
MG	187.06	PA AMERICANA	Attention
MG	57.73	PA LOURIVAL DA BOCA DA CAATINGA	Attention
MG	57.37	PA DOS MILAGRES	Attention
MG	18.32	PA TRÊS RIOS	Attention
MG	15.11	PA RENASCER	Attention
MG	35.78	PA NOVO HORIZONTE	Attention
MG	18.42	PA DOM MAURO	Attention
MG	185.95	PA FRUTA D'ANTA	Attention
MG	155.29	PA RIO DOS BOIS	Attention
MG	48.73	PAE VEREDAS VIVAS	Attention
MG	72.26	PA VEREDA GRANDE	Attention
MG	45.54	PA GROTA DO ESCURO	Attention

MG	152.91	PA TREVO PORTO AGRÁRIO	Attention
MG	28.03	PA CAMPO NOVO	Attention
MG	31.05	PA SANTA ROSA	Observation
MG	15.45	PA PAULO FREIRE	Observation
MG	49.40	PA LOGRADOURO	Observation
MG	35.68	PA ALVORADA	Observation
MG	249.23	PA BETINHO	Observation
MG	81.20	PA FINAL FELIZ	Observation
MG	56.14	PA BARREIRO DO CEDRO	Observation
MG	3.37	PA COMUNIDADE RESISTÊNCIA	Observation
MG	8.13	PA VALCI DOS SANTOS	Observation
MG	43.65	PA RESERVA	Observation
MG	9.87	PA NOVA JACARÉ CURIANGO	Observation
MG	38.79	PA ASSA PEIXE	Observation
MG	8.51	PA SIDAMAR	Observation
MG	77.64	PA TANQUE/ROMPE DIA	Observation
MG	95.33	PA SANTA HELENA	Observation
MG	77.04	PA FRANCO DUARTE	Observation
MG	27.02	PA CAMPO VERDE	Observation
MG	40.22	PA BOA UNIAO	Observation
MG	12.45	PA OURO VERDE	Observation
MG	22.10	PA MANGAL	Observation
MG	5.09	PA CRISTO REI	Low Probability
MG	19.83	PA DIVINO ROSA	Low Probability
MG	11.30	PA JOÃO PAULO II	Low Probability
MG	10.04	PA MOCAMBINHO	Low Probability
MG	4.65	PA PALMA DA BABILÔNIA	Low Probability
MG	5.45	PA ZUMBI DOS PALMARES	Low Probability



MG	2.55	PA GLEBA 119	Low Probability
MG	45.13	PA BETÂNIA	Low Probability
MG	8.75	PA PRIMAVERA	Low Probability
MG	13.89	PA DORCELINA FOLADOR	Low Probability
MG	13.06	PA FREI TITO	Low Probability
MG	10.38	PA DIVISA VERDE	Low Probability
MG	19.45	PA NOVO PROGRESSO	Low Probability
MG	7.73	PA CACHOEIRA	Low Probability
MG	16.35	PA GROTA DO ESPINHO	Low Probability
MG	16.90	PA UNIÃO	Low Probability
MG	21.66	PA SÃO DOMINGOS	Low Probability
MG	4.33	PA ITAMBÉ	Low Probability
MG	10.04	PA JOSÉ DOS ANJOS	Low Probability
MG	16.30	PA NOVA CACHOEIRINHA	Low Probability
MG	12.02	PA VARGEM FORMOSA	Low Probability
MG	14.53	PA SANTA TEREZINHA	Low Probability
MG	38.40	PA NOVA SANTO INÁCIO/RANCHINHO	Low Probability
MG	31.31	PA BREJO VERDE	Low Probability
MG	12.15	PA UNIDOS VENCEREMOS	Low Probability
MG	35.26	PA SANTA ENGRÁCIA	Low Probability
MG	14.19	PA SANTO ANTÔNIO	Low Probability
MG	6.98	PA MANUEL FERREIRA ALVES	Low Probability
MG	18.77	PA EGÍDIO BRUNETO	Low Probability
MG	4.50	PA MYRIAN	Low Probability
MG	24.37	PA LAGES	Low Probability
MG	4.47	PA NOVA RIO DA PRATA	Low Probability
MG	5.62	PA DOURADINHO	Low Probability
MG	75.04	PA TAMBORIL	Low Probability

MG	86.95	PA PICOS JANUÁRIA	Low Probability
MG	3.98	PA VALE DO GUARÁ	Low Probability
MG	7.56	PA SANTA LÚCIA	Low Probability
MG	52.92	PA 26 DE OUTUBRO	Low Probability
MG	37.07	PA DAS PEDRAS	Low Probability
MG	22.83	PA SANTA MARTA	Low Probability
MG	22.47	PA SURPRESA	Low Probability
MG	13.88	PA NOVA PIEDADE BARREIRO	Low Probability
MG	10.34	PA TERRA PROMETIDA	Low Probability
MG	46.93	PA FLORESTA/VIVEIROS	Low Probability
MG	8.79	PA BOM JARDIM	Low Probability
MG	5.98	PA JOAQUIM NICOLAU DA SILVA	Low Probability
MG	2.47	PA SERRA NEGRA	Low Probability
MG	5.67	PA MUCAMBO FIRME	Low Probability
MG	6.70	PA SANTA MARIA/MONALIZA	Low Probability
MG	5.02	PA BELA CRUZ/PALMEIRA	Low Probability
MG	1.69	PA PASTORINHAS	Low Probability
MG	19.83	PA BELA VISTA	Low Probability
MG	25.38	PA MATÃO	Low Probability
MG	16.82	PA BOM SUCESSO	Low Probability
MG	24.63	PA VAZANTE	Low Probability
MG	111.38	PA JACARÉ GRANDE	Low Probability
MG	33.11	PA HERBERT DE SOUZA	Low Probability
MG	18.33	PA ITURAMA	Low Probability
MG	15.20	PA PAULO FREIRE	Low Probability
MG	14.38	PA ULISSES OLIVEIRA	Low Probability
MG	21.40	PA MARINGÁ-MONTE CASTELO	Low Probability
MG	13.48	PA SANTA LUZIA	Low Probability

MG	4.41	PA DANDARA	Low Probability
MG	0.45	PA CAFUNDÃO	Low Probability
MG	13.91	PA PALMEIRA/GADO BRAVO	Low Probability
MG	85.87	PA SANTO ANTONIO	Low Probability
MG	21.13	PA FORMOSA URUPUCA	Low Probability
MG	6.96	PA DOIS DE JULHO	Low Probability
MG	48.53	PA VACA PRETA	Low Probability
MG	12.06	PA ORION	Low Probability
MG	9.02	PA PONTE DE BAIXO MELEIRO	Low Probability
MG	3.01	PA NOVA CONQUISTA II	Low Probability
MG	8.26	PA RIO DO PEIXE	Low Probability
MG	6.97	PA SÃO CRISTÓVÃO	Low Probability
MG	16.37	PA MAMONEIRAS	Low Probability
MG	59.15	PA NOVILHA BRAVA	Low Probability
MG	15.32	PA OLHOS D ÁGUA	Low Probability
MG	23.91	PA 21 DE ABRIL	Low Probability
MG	30.28	PA NOVA ESPERANÇA	Low Probability
MG	55.15	PA NOVA JUBRAN	Low Probability
MG	2.15	PA DOM ORIONE	Low Probability
MG	31.70	PA BALSAMO	Low Probability
MG	6.13	PA CHÁCARA CHORIO	Low Probability
MG	9.45	PA BELO MONTE	Low Probability
MG	21.47	PA BARRO AZUL	Low Probability
MG	37.25	PA BURITI DA CONQUISTA	Low Probability
MG	8.45	PA TIRO E QUEDA	Low Probability
MG	43.14	PA ELOI FERREIRA DA SILVA	Low Probability
MG	17.14	PA ARAPUÁ	Low Probability
MG	41.00	PA TAPERA	Low Probability

MG	4.95	PA FLORESTAN FERNANDES	Low Probability
MG	11.50	PA PAPA MEL	Low Probability
MG	11.82	PA LAGOA BONITA	Low Probability
MG	4.17	PA FLÁVIA NUNES	Low Probability
MG	7.11	PA CRUZ E MACAÚBAS	Low Probability
MG	33.62	PA SAUDADE	Low Probability
MG	11.13	PA DA MATA	Low Probability
MG	42.73	PA SÃO FRANCISCO/CEPAV	Low Probability
MG	15.67	PA ELDORADO DOS CARAJÁS	Low Probability
MG	9.12	PA CHICO MENDES II	Low Probability
MG	2.58	PA COLONIA DOS CIGANOS	Low Probability
MG	33.51	PA ELIAS ALVES CAMBAUBA	Low Probability
MG	16.00	PA IRA AGUIAR	Low Probability
MG	1.06	PA POSTO AGROPECUÁRIO	Low Probability
MG	55.37	PA SÃO FRANCISCO	Low Probability
MG	51.96	PA LIMEIRA	Low Probability
MG	2.51	PA JOÃO PEDRO TEIXEIRA	Low Probability
MG	13.69	PA MORRO ALTO	Low Probability
MG	10.87	PA NOVA BOM JARDIM	Low Probability
MG	17.91	PA ITAMUNHEC	Low Probability
MG	19.62	PA SANTA CRUZ	Low Probability
MG	20.16	PA RENOVAÇÃO	Low Probability
MG	44.64	PA DOM JOSÉ MAURO	Low Probability
MG	20.38	PA PIRATINGA	Low Probability
MG	5.94	PA LAGO AZUL	Low Probability
MG	9.93	PA NOVA NAZARETH	Low Probability
MG	12.00	PA ÁGUA BRANCA	Low Probability
MG	1.97	PA ANTONIO VELOSO	Low Probability

MG	9.69	PA PRATA DOS NETOS	Low Probability
MG	10.52	PA RENASCER	Low Probability
MG	6.29	PA ARUEGA	Low Probability
MG	20.06	PA CALIFÓRNIA	Low Probability
MG	14.17	PA GILBERTO DE ASSIS	Low Probability
MG	10.23	PA 02 DE NOVEMBRO	Low Probability
MG	50.38	PA ALIANÇA	Low Probability
MG	50.61	PA MIMOSO	Low Probability
MG	7.76	PA PARAÍSO SALOBRO	Low Probability
MG	11.98	PA VEREDAS	Low Probability
MG	19.76	PA CÓRREGO FUNDO	Low Probability
MG	9.57	PA TEREZA DO CEDRO	Low Probability
MG	9.07	PA ROSELI NUNES	Low Probability
MG	18.96	PA CRISTO REDENTOR	Low Probability
MG	32.83	PA HUGO HEREDIA	Low Probability
MG	10.30	PA NOVA SÃO JOSÉ DA BOA VISTA	Low Probability
MG	8.39	PA NOVA PÂNTANO MARIANO	Low Probability
MG	23.04	PA SÃO CRISTOVÃO	Low Probability
MG	8.91	PA SANTA CECÍLIA	Low Probability
MG	19.47	PA OZIEL ALVES PEREIRA	Low Probability
MG	39.34	PA VEREDA DA CUIA-BARREIRINHO	Low Probability
MG	49.13	PA JAPORÉ	Low Probability
MG	9.84	PA NOVA SANTA INÊS	Low Probability
MG	12.38	PA BOM SUCESSO II	Low Probability
MG	2.93	PA CACHOEIRINHA II	Low Probability
MG	20.27	PA JARDINEIRA	Low Probability
MG	5.44	PA CAMPO GRANDE DE CIMA	Low Probability
MG	35.98	PA ALIANÇA E PROGRESSO	Low Probability

MG	30.99	PA CARLITO MAIA	Low Probability
MG	5.74	PA AGUAS DA PRATA II	Low Probability
MG	4.38	PA PACO PACO	Low Probability
MG	22.93	PA BOA ESPERANÇA	Low Probability
MG	10.75	PA PADRE JOSINO	Low Probability
MG	4.20	PA SANTO ANTÔNIO LAGES	Low Probability
MG	8.63	PA ROSELI NUNES	Low Probability
MG	14.38	PA TERRA PROMETIDA II	Low Probability
MG	24.46	PA SÃO FRANCISCO II	Low Probability
MG	10.83	PA BELO VALE	Low Probability
MG	0.63	PA JOÃO PINHEIRO	Low Probability
MG	1.76	PA SÃO SEBASTIÃO	Low Probability
MG	6.10	PA ADRIÃO CAPIVARI	Low Probability
MG	16.66	PA NOVA UNIAO	Low Probability
MG	6.52	PA CACHOEIRA DOURADA	Low Probability
MG	10.48	PA CÓRREGO COMPRIDO	Low Probability
MG	8.34	PA INHUMAS	Low Probability
MG	25.12	PA 1º DE JUNHO	Low Probability
MG	8.93	PA PRIMEIRO DO SUL	Low Probability
MG	22.92	PA SÃO FRANCISCO	Low Probability
MG	74.57	PA SÃO JOÃO DO RODEIO	Low Probability
MG	12.44	PA PAULISTA	Low Probability
MG	12.33	PA SANTA CLARA FURADINHO	Low Probability
MG	10.63	PA FUTURA	Low Probability
MG	13.32	PA GUARIBA	Low Probability
MG	51.47	PA SÃO PEDRO DAS GAITAS	Low Probability
MG	17.49	PA IRMÃ DOROTY II	Low Probability
MG	11.40	PA NOVA CAPÃO ALTO	Low Probability

MG	39.42	PA PEROBAS SANHARÃO	Low Probability
MG	11.70	PA QUEIMA FOGO	Low Probability
MG	35.98	PA RIACHO CLARO	Low Probability
MG	12.84	PA NOVA CALIFORNIA	Low Probability
MG	45.59	PA MAE DAS CONQUISTAS	Low Probability
MG	21.05	PA ITATIAIA	Low Probability
MG	14.33	PA DOURADINHO II	Low Probability
MG	17.94	PA ARAPUIM	Low Probability
MG	57.54	PA CANADÁ	Low Probability
MG	52.82	PA VISTA ALEGRE	Low Probability
MG	25.57	PA SACO DO RIO PRETO	Low Probability
MG	50.41	PA NOVA TANGARÁ	Low Probability
MG	7.64	PA ESTRELA DO NORTE	Low Probability
MG	8.97	PA NOVA ITALIA	Low Probability
MG	15.58	PA CHICO MENDES	Low Probability
MG	5.96	PA ELDORADO DOS CARAJÁS	Low Probability
MG	35.40	PA FELIZ UNIÃO	Low Probability
MG	4.92	PA CANA BRAVA	Low Probability
MG	45.63	PA CAMPO BELO	Low Probability
MG	20.05	PA JIBOIA	Low Probability
MG	37.34	PA QUINZE DE NOVEMBRO	Low Probability
MG	22.60	PA ESTRELA GUIA	Low Probability
MG	30.88	PA UNIÃO	Low Probability
MG	9.16	PA PARTICIPAÇÃO	Low Probability
MG	14.21	PA NOVA SERRANA	Low Probability
MG	3.35	PA UNIÃO II	Low Probability
MG	9.39	PA SÃO PEDRO	Low Probability
MG	11.22	PA BANDEIRA VERMELHA	Low Probability

MG	11.51	PA DIVISA	Low Probability
MG	7.77	PA VILA ROSA	Low Probability
MG	12.44	PA SÃO JOSÉ DA BOA VISTA	Low Probability
MG	7.45	PA OLGA BENÁRIO	Low Probability
MG	23.37	PA ROSELI NUNES II	Low Probability
MG	22.12	PA NOSSO ORGULHO	Low Probability
MG	20.16	PA NOVA CONQUISTA	Low Probability
MG	5.19	PA ARACAJU	Low Probability
MG	24.48	PA IPE	Low Probability
MG	41.84	PA SANTA MARIA	Low Probability
MG	52.29	PA SAO PEDRO CIPO	Low Probability
MG	11.46	PA SOL NASCENTE	Low Probability
MG	26.78	PA CACHOEIRA GRANDE	Low Probability
MG	5.01	PA BOA VISTA	Low Probability
MG	29.23	PA BREJINHO	Low Probability
MG	11.48	PA TRANSVAL	Low Probability
MG	11.48	PA DARCY RIBEIRO	Low Probability
MG	19.33	PA JERUSALÉM	Low Probability
MG	12.61	PA IRMÃ DOROTY	Low Probability
MG	26.33	PA PONTAL DO ARANTES	Low Probability
MG	28.71	PA CAPÃO DO MEL	Low Probability
MG	57.82	PA PAULO FARIA	Low Probability
MG	19.06	PA RIO DAS PEDRAS	Low Probability
MG	9.98	PA FORMIGA I	Low Probability
MG	13.89	PA CRISTO REI	Low Probability
MG	42.67	PA PARAISO	Low Probability
MG	52.48	PA 1º DE MAIO	Low Probability
MG	31.62	PA BATALHA	Low Probability



MG	10.05	PA FRANCISCA VERAS	Low Probability
MG	23.48	PA MARGARIDA ALVES	Low Probability
MG	114.90	PA CORRENTES	Low Probability
MG	13.42	PA BOQUEIRÃO	Low Probability
MG	13.14	PA CAMPO GRANDE	Low Probability
MG	91.30	PA BARREIRINHO	Low Probability
MG	18.82	PA BRANCA MOURA	Low Probability
MG	45.33	PA CURRAL DO FOGO	Low Probability
MG	1.30	PA IRMÃOS FRITZ	Low Probability
MG	10.33	PA LIBERDADE	Low Probability
MG	17.76	PA SANTO ANTÔNIO II	Low Probability
MG	61.98	PA PALMEIRINHA	Low Probability
MG	42.29	PA VANDERLI RIBEIRO DOS SANTOS	Low Probability
MG	99.52	PA DOIS DE JUNHO	Low Probability
MG	14.71	PA MODELO	Low Probability
MG	13.91	PA BREJÃO	Low Probability
MG	6.44	PA EMILIANO ZAPATA	Low Probability
MG	4.59	PA PORTO FELIZ	Low Probability
MG	22.96	PA RANCHARIA	Low Probability
MG	22.01	PA EZEQUIAS DOS REIS	Low Probability
MG	16.83	PA RECANTO DOS PÁSSAROS	Low Probability
MG	7.85	PA HO CHI MINH	Low Probability
MG	13.12	PA NOVA ALIANÇA	Low Probability
MG	6.97	PA SÃO JOÃO BATISTA	Low Probability
MG	3.73	PA TREZE DE MAIO	Low Probability
MG	4.60	PA PACIÊNCIA	Low Probability
MG	7.92	PA BARREIRÃO	Low Probability
MG	4.02	PA QUEIXADA	Low Probability

MG	10.56	PA QUEBRA ANZOL	Low Probability
MG	34.72	PA CONQUISTA DA UNIDADE	Low Probability
MG	4.46	PA NOVA PALMA	Low Probability
MG	13.29	PA LAGOA DOURADA	Low Probability
MG	11.93	PA GUANABARA	Low Probability
MG	4.16	PA ÁGUAS DA PRATA I	Low Probability
MG	25.68	PA ENGENHO DA SERRA	Low Probability
MG	1.42	PA SANTA ROSA/CÓRREGO DAS POSSES	Low Probability
MG	42.13	PA DÊNIS GONÇALVES	Low Probability
MG	28.07	PA TERRA NOSSA	Low Probability
MG	4.87	PA CÓRREGO FUNDO II	Low Probability
MG	3.94	PA CACHOEIRINHA	Low Probability
MG	8.74	PA MENINO JESUS	Low Probability
MG	9.98	PA SANTA MARTHA	Low Probability
MG	49.16	PA SÃO MIGUEL	Low Probability
MG	16.19	PA MACAÚBAS	Low Probability
MG	10.06	PA MORRO GRANDE	Low Probability
MG	18.30	PA AREAL	Low Probability
MG	3.64	PA NOVA ESPERANÇA	Low Probability
MG	39.99	PA VIDA NOVA	Low Probability
MG	42.94	PA MÃE D ÁGUA	Low Probability
MG	14.55	PA DIVIDIDA TABOLEIRINHO	Low Probability
MG	19.66	PA NOSSA SENHORA DA GUIA	Low Probability
MG	176.27	PA SÃO JOÃO DO BOQUEIRÃO	Low Probability
MG	58.07	PA FLORESTA	Low Probability
MG	18.58	PA ELZA ESTRELA	Low Probability
MG	10.45	PA GADO BRAVO	Low Probability
MG	52.46	PA NOVA LAGOA RICA	Low Probability

MG	6.60	PA VARGEM DO TOURO	Low Probability
MG	20.05	PA NOVA ROSADA	Low Probability
MG	11.92	PA NOVO PLANO	Low Probability
MG	3.66	PA ISMENE MENDES	Low Probability
MG	31.52	PA POÇO DA VOVÓ	Low Probability
MG	22.05	PA CONCEIÇÃO	Low Probability
MG	17.91	PA SANTO DIAS	Low Probability
MG	13.59	PA DOM LUCIANO MENDES	Low Probability
MG	11.53	PA GRANDE BORÁ	Low Probability
MS	33.09	PA PARAISO	Alert
MS	105.88	PA NIOAQUE	Alert
MS	11.98	PA PAIOLZINHO	Attention
MS	41.74	PA SÃO JUDAS	Attention
MS	57.83	PA GERALDO GARCIA	Attention
MS	105.99	PA TAMARINEIRO II	Attention
MS	61.01	PE CARLOS ROBERTO SOARES DE MELLO	Attention
MS	40.40	PA SANTA ROSA	Attention
MS	99.76	PA ELDORADO II	Attention
MS	39.52	PA BOA ESPERANÇA	Observation
MS	100.14	PA TAQUARAL	Observation
MS	31.98	PA SILVIO RODRIGUES	Observation
MS	43.52	PA SANTA CLARA	Observation
MS	96.11	PA ELDORADO	Observation
MS	49.14	PA SANTA GUILHERMINA	Observation
MS	12.62	PA MATO GRANDE	Observation
MS	15.13	PA ALTEMIR TORTELLI	Observation
MS	29.92	PA NOVA ALVORADA	Observation
MS	9.92	PA RECANTO DO RIO MIRANDA	Observation

MS	23.50	PA NERY RAMOS VOLPATTO	Low Probability
MS	17.03	PA OURO BRANCO	Low Probability
MS	25.05	PE PADROEIRA DO BRASIL	Low Probability
MS	17.97	PA SERRA ALEGRE	Low Probability
MS	7.27	PA ABA DA SERRA I	Low Probability
MS	26.08	PA SÃO JOSÉ DO JATOBÁ	Low Probability
MS	28.04	PA NOVA ERA	Low Probability
MS	19.23	PA CABECEIRA DO RIO IGUATEMI	Low Probability
MS	17.40	PA INDIANÁPOLIS	Low Probability
MS	11.61	PA ALIANÇA	Low Probability
MS	10.21	PA SANTA LÚCIA	Low Probability
MS	18.05	PA INDAIA I - CUT	Low Probability
MS	13.23	PA PONTAL DO FAIA	Low Probability
MS	56.81	PA SAVANA	Low Probability
MS	27.53	PA NOVA ESPERANÇA	Low Probability
MS	38.64	PA NOVA QUERÊNCIA	Low Probability
MS	28.05	PA CAMPANÁRIO	Low Probability
MS	25.48	PA TUPANCERETAN	Low Probability
MS	49.41	PA ANDALUCIA	Low Probability
MS	22.93	PA RETIRADA DA LAGUNA	Low Probability
MS	26.49	PA AROEIRA	Low Probability
MS	11.68	PA SANTA LUZIA	Low Probability
MS	1.55	PE SÃO FRANCISCO	Low Probability
MS	10.30	PA VISTA ALEGRE	Low Probability
MS	4.40	PA AIMORÉ	Low Probability
MS	18.55	PA BELA MANHÃ	Low Probability
MS	245.65	PA ITAMARATI II FETAGRI	Low Probability
MS	9.27	PA PATATIVA DO ASSARE	Low Probability

MS	11.13	PA SANTA RENATA	Low Probability
MS	16.19	PA INDAIA III - FETAGRI	Low Probability
MS	13.22	PA SANTA LÚCIA I	Low Probability
MS	23.63	PA FORTUNA	Low Probability
MS	24.63	PA JUNCAL	Low Probability
MS	25.35	PA PRIMAVERA	Low Probability
MS	62.26	PA INDAIÁ	Low Probability
MS	30.16	PA SÃO SEBASTIÃO	Low Probability
MS	26.65	PA GUAÇU	Low Probability
MS	26.58	PA GUANABARA	Low Probability
MS	32.08	PA MARGARIDA ALVES	Low Probability
MS	50.44	PA PAM	Low Probability
MS	17.98	PA CABURÉY	Low Probability
MS	47.76	PA CANOAS	Low Probability
MS	37.82	PA ESPERANÇA	Low Probability
MS	9.09	PA LIBERDADE CAMPONESA	Low Probability
MS	20.42	PA BOA VISTA	Low Probability
MS	7.06	PROJETO DE REASSENTAMENTO BEIRA RIO	Low Probability
MS	27.14	PA VITORIA DA FRONTEIRA	Low Probability
MS	5.96	PA CAPÃO BONITO III	Low Probability
MS	0.88	PA PEDREIRA	Low Probability
MS	82.29	PA CAPÃO BONITO II	Low Probability
MS	15.05	PA ITÁ	Low Probability
MS	4.36	PA ESTRELA CAMPO GRANDE	Low Probability
MS	44.39	PE CANAÃ	Low Probability
MS	25.80	PA CAPÃO BONITO	Low Probability
MS	15.99	PA SÃO LUIZ	Low Probability
MS	40.69	PA LAGOA GRANDE	Low Probability

MS	70.50	PA UIRAPURU	Low Probability
MS	36.89	PA BARREIRO	Low Probability
MS	35.17	PA SAO JOAQUIM	Low Probability
MS	47.28	PA SÃO GABRIEL	Low Probability
MS	18.68	PA TUPAMBAÉ	Low Probability
MS	23.70	PA URUCUM	Low Probability
MS	26.91	PA ESTRELA JARAGUARI	Low Probability
MS	9.48	PA SÃO CRISTOVÃO	Low Probability
MS	14.66	PA RESSACA	Low Probability
MS	15.55	PA TAQUARA	Low Probability
MS	95.13	PA SANTO ANTONIO	Low Probability
MS	7.65	PROJETO DE REASSENTAMENTO POPULACIONAL RURAL PIABA	Low Probability
MS	16.03	PA AREIAS	Low Probability
MS	15.06	PA LAGOA AZUL	Low Probability
MS	23.46	PA RIO FEIO	Low Probability
MS	7.62	PA TORRE DE PEDRA	Low Probability
MS	69.95	PA AVARÉ - FETAGRI	Low Probability
MS	24.87	PA NAZARETH	Low Probability
MS	5.19	PA RANCHO ALEGRE	Low Probability
MS	24.11	PA CAMPINA	Low Probability
MS	16.75	PA INDAIA II - FAF	Low Probability
MS	9.68	PA SUCESSO	Low Probability
MS	19.89	PA BANDEIRANTE	Low Probability
MS	13.13	PA COLONIA NOVA	Low Probability
MS	157.02	PA MUTUM	Low Probability
MS	14.65	PA SEBASTIÃO ROSA DA PAZ	Low Probability
MS	14.78	PE SÃO THOMÉ	Low Probability
MS	10.90	PA CORONA	Low Probability

MS	10.53	PA VACARIA	Low Probability
MS	8.03	PA MERCEDINA	Low Probability
MS	11.27	PA AMPARO	Low Probability
MS	14.91	PA VINTE DE MARÇO	Low Probability
MS	165.30	PA NOVO HORIZONTE	Low Probability
MS	13.06	PA COLORADO	Low Probability
MS	33.79	PA TAMAKAVI	Low Probability
MS	19.64	PA VOLTA REDONDA CUT	Low Probability
MS	28.00	PA GUAICURUS	Low Probability
MS	20.44	PA SANTA AMÉLIA	Low Probability
MS	274.45	PA TEIJIN	Low Probability
MS	18.80	PA PEDRO RAMALHO	Low Probability
MS	6.64	PA BONSUCESSO	Low Probability
MS	28.75	PA SETE DE SETEMBRO	Low Probability
MS	13.97	PA CÓRREGO DOURADO	Low Probability
MS	12.57	PA CANTAGALO	Low Probability
MS	87.27	PA NOSSA SENHORA AUXILIADORA	Low Probability
MS	47.24	PA SUMATRA	Low Probability
MS	8.33	PA ELDORADO PARTE	Low Probability
MS	12.45	PA SANTA CLARA II	Low Probability
MS	15.55	PA CONQUISTA	Low Probability
MS	15.87	PA MONTANA	Low Probability
MS	3.46	PA ABA DA SERRA I	Low Probability
MS	9.90	PA GUARDINHA	Low Probability
MS	15.58	PA SANTA TEREZINHA	Low Probability
MS	64.23	PA SUL BONITO	Low Probability
MS	72.47	PA GIBÓIA	Low Probability
MS	33.76	PA ÁGUA VIVA	Low Probability

MS	257.65	PA ITAMARATI - AMFFI	Low Probability
MS	14.95	PA SANTA OLGA	Low Probability
MS	23.51	PA 72	Low Probability
MS	29.77	PA SERRA	Low Probability
MS	16.16	PA INDAIA IV - MST	Low Probability
MS	107.18	PA ALDEIA	Low Probability
MS	3.85	PA FORTALEZA	Low Probability
MS	9.34	PA TRIÂNGULO	Low Probability
MS	15.83	PA BOA SORTE	Low Probability
MS	44.93	PA JACOB FRANCIOZI/PRINCESA DO SUL	Low Probability
MS	19.18	PA CAMPO VERDE	Low Probability
MS	10.75	PA MATAO	Low Probability
MS	19.58	PA SANTA CATARINA	Low Probability
MS	25.13	PA RANCHO LOMA	Low Probability
MS	298.98	PA CASA VERDE	Low Probability
		PROJETO DE REASSENTAMENTO POPULACIONAL RURAL SANTA	
MS	28.95	ANA	Low Probability
MS	41.76	PA PALMEIRA	Low Probability
MS	41.09	PA MATEIRA	Low Probability
MS	11.10	PA VICENTE DE PAULA SILVA	Low Probability
MS	19.09	PA VALINHOS	Low Probability
MS	28.40	PA RANILDO DA SILVA	Low Probability
MS	39.38	PA BARRA NOVA	Low Probability
MS	35.04	PA PATAGÔNIA	Low Probability
MS	14.17	PA PIUVA V	Low Probability
MS	37.32	PA TAMARINEIRO	Low Probability
MS	85.56	PA SÃO PEDRO	Low Probability
MS	33.94	PA ITAQUI	Low Probability



MS	15.05	PA ALECRIM	Low Probability
MS	14.55	PA BEBEDOURO	Low Probability
MT	24.50	PDS SONHO DE ANDERSON	Alert
MT	251.95	PA JACARÉ VALENTE	Alert
MT	43.90	PA PONTE DE BARRO	Alert
MT	251.23	PA MÃE MARIA	Alert
MT	1,182.36	PA MACIFE	Alert
MT	159.38	PA PAIOL	Alert
MT	141.99	PA SÃO JOSÉ DA VILA RICA	Alert
MT	388.08	PA PINGOS D'ÁGUA	Alert
MT	300.42	PA ENA	Alert
MT	933.36	PA CONFRESA/RONCADOR	Alert
MT	215.93	PA MARIA TEREZA	Alert
MT	1,146.31	PA TIBAGI	Alert
MT	298.35	PA PIRATININGA	Alert
MT	24.37	PA RIOZINHO	Attention
MT	117.77	PA BONJAGUÁ	Attention
MT	210.04	PA HIJ	Attention
MT	133.43	PA CACHOEIRA DA UNIÃO	Attention
MT	1,160.50	PA TAPURAH/ITANHANGA	Attention
MT	72.97	PA SÃO JUDAS	Attention
MT	145.46	PA FORMOSA	Attention
MT	267.52	PA ESCOL SUL	Attention
MT	20.78	PA RAIZAMA	Attention
MT	1,071.33	PA SANTO ANTONIO DA MATA AZUL	Attention
MT	94.13	PA SERRINHA	Attention
MT	75.09	PA GATO PRETO	Attention
MT	31.17	PA CRISTALINO	Attention

MT	12.50	PA PAPIRO	Attention
MT	11.99	PA LOURIVAL D´ABIC	Attention
MT	95.52	PA PONTAL	Attention
MT	98.24	PA SANTA TEREZINHA II	Attention
MT	91.46	PA SANTA LUCIA	Attention
MT	14.57	PDS OLGA BENARIO	Attention
MT	82.02	PA SÃO PEDRO/CAMBARA	Attention
MT	996.71	PA NOVA COTRIGUAÇU	Attention
MT	92.80	PA BOA VISTA	Attention
MT	52.15	PA MARUMBI	Attention
MT	136.78	PA SADIA VALE VERDE	Attention
MT	79.21	PA FICA FACA	Attention
MT	136.30	PA GUAPORÉ	Attention
MT	37.46	PA CANÃA I	Attention
MT	38.41	PA PROVIDÊNCIA - I	Attention
MT	86.48	PA MANAH	Attention
MT	157.45	PA COUTINHO UNIÃO	Attention
MT	331.22	PA CHAPADINHA	Attention
MT	114.05	PA LIMOEIRO	Attention
MT	382.85	PA WESLEY MANOEL DOS SANTOS	Attention
MT	240.89	PA CARNAÚBA	Attention
MT	604.15	PA SÃO JOSÉ UNIÃO	Attention
MT	166.89	PA SANTA HELENA	Attention
MT	181.12	PA SARARÉ	Attention
MT	280.49	PA MEDALHA MILAGROSA	Attention
MT	338.31	PA FARTURA	Attention
MT	46.19	PE CASCAVEL	Attention
MT	285.07	PA BRASIL NOVO	Attention

MT	16.83	PA NOVA ESPERANÇA	Attention
MT	9.09	PA JATOBÁ	Attention
MT	632.90	PA MERCEDES BENS I E II	Attention
MT	170.85	PA FORQUILHA DO RIO MANSO	Attention
MT	521.36	PA CACHIMBO	Attention
MT	490.77	PA COQUEIRAL/QUEBÓ	Attention
MT	495.08	PA CACHIMBO II	Attention
MT	200.48	GLEBA CAFEZAL	Attention
MT	128.39	PA RIO ALEGRE	Attention
MT	126.72	PA SÃO MANOEL	Attention
MT	304.66	PA PRIMOROSA	Attention
MT	107.97	PA LARANJEIRA I	Attention
MT	21.24	PA BARRANQUEIRA	Attention
MT	352.64	PA CANA BRAVA	Attention
MT	69.68	PA LAGO DE PEDRA	Attention
MT	7.97	PA SANTO ANTONIO	Observation
MT	127.37	PA RONCADOR	Observation
MT	22.69	PA ESTRELA DO ORIENTE	Observation
MT	351.44	PA VALE DO SERINGAL	Observation
MT	223.79	PDS KENO	Observation
MT	71.49	PA SÃO JOSÉ	Observation
MT	47.26	PA SADIÁ III	Observation
MT	23.53	PA VALE DO SOL	Observation
MT	106.14	PA GUERREIRO	Observation
MT	75.22	PA SANTO ANTONIO DA FARTURA	Observation
MT	42.95	PA SILVIO RODRIGUES	Observation
MT	168.33	PA SANTA CLARA	Observation
MT	36.97	PA CEDRO ROSA	Observation

MT	104.24	PE RP	Observation
MT	33.98	PA COLNIZA - II	Observation
MT	144.94	PA CANCELA	Observation
MT	390.05	PA SANTO ANTONIO DO FONTOURA I	Observation
MT	24.17	PA OLARIA	Observation
MT	147.18	PA VALE DO AMANHECER	Observation
MT	37.72	PA MARGARIDA ALVES	Observation
MT	25.58	PE KARAJAS	Observation
MT	32.80	PA MÁRTIRES DOS CARAJÁS	Observation
MT	116.61	PA NOROAGRO	Observation
MT	135.19	PA CAMPINAS	Observation
MT	48.93	PA EMA	Observation
MT	26.05	PA MIURA	Observation
MT	85.46	PA PALOMA	Observation
MT	106.99	PA AZULONA GAMELEIRA	Observation
MT	319.89	PA JAPURANOMANN	Observation
MT	102.01	PA ROSELI NUNES	Observation
MT	1,498.72	PA BRAÇO SUL	Observation
MT	19.80	PA VALE DA ESPERANÇA	Observation
MT	225.52	PA PLANALTO DO IRIRI	Observation
MT	303.10	PA DOM PEDRO	Observation
MT	126.76	PE FORQUILHA DO RIO ARRUDA	Observation
MT	99.11	PA JARAGUÁ	Observation
MT	76.42	PA SANTA ELINA	Observation
MT	199.39	PA SANTANA D'ÁGUA LIMPA	Observation
MT	32.77	PA VALE DO PRATA	Observation
MT	68.72	PA BELEZA	Observation
MT	63.13	PA TIRA SENTIDO	Observation

MT	230.14	PA VALE DO ARINOS	Observation
MT	20.92	PA SAO FRANCISCO II	Observation
MT	315.74	PA CANTA GALO	Observation
MT	109.52	PA TRIUNFO	Observation
MT	99.29	PA NOVO MÉXICO	Observation
MT	41.63	PA GRANJA	Observation
MT	58.08	PA CAPÃO VERDE	Observation
MT	187.06	PA SANTO IDELFONSO	Observation
MT	43.33	PA TABAJARA	Observation
MT	99.83	PA SANTA CELIA	Observation
MT	52.44	PA CARLOS MARIGHELA-PONTAL DA AREIA	Observation
MT	247.58	PA SANTA RITA	Observation
MT	74.65	PA RIO BORGES	Observation
MT	26.51	PA SERRA NOVA I	Observation
MT	204.23	PA MIRASSOLZINHO	Observation
MT	79.53	PA YAMIN	Observation
MT	105.64	PA SERRA NOVA II	Observation
MT	587.19	PAC PEIXOTO DE AZEVEDO	Observation
MT	249.66	PA SÃO VICENTE	Observation
MT	196.49	PA MACIFE II	Observation
MT	311.74	PA PADOVANI	Observation
MT	67.43	PA RAIMUNDO ROCHA	Observation
MT	223.98	PA PIRACICABA	Observation
MT	12.89	PA SAPICUÁ	Observation
MT	140.34	PA VERANEIO	Observation
MT	563.86	PDS BORDOLÃNDIA	Observation
MT	439.41	PA COLNIZA-I	Observation
MT	33.72	PA CORIXO	Observation

MT	349.22	PA SÃO PEDRO	Observation
MT	85.83	PA XAVANTE FIGURA A	Observation
MT	232.58	PA ETA	Observation
MT	61.83	PDS 12 DE OUTUBRO	Observation
MT	113.24	PA PORTO VELHO	Observation
MT	64.37	PA SANTA ROSA	Observation
MT	202.06	PA JARAGUÁ	Observation
MT	72.74	PA CABAÇAS	Observation
MT	195.46	PA MIRANDA ESTÂNCIA	Observation
MT	383.91	PA ANTONIO CONSELHEIRO	Observation
MT	75.12	PA PIAU	Observation
MT	68.91	PA GUATAPARA	Observation
MT	18.96	PA KATIRA	Observation
MT	157.12	PA BOJUI	Observation
MT	21.88	PA NOSSA SENHORA DE FÁTIMA	Observation
MT	24.27	PDS NOVA CONQUISTA	Observation
MT	161.45	PE VIDA NOVA	Observation
MT	144.21	PA JURUENA I	Low Probability
MT	12.76	PA BELMONTE	Low Probability
MT	23.98	PDS SÃO PAULO	Low Probability
MT	8.78	PE BURITI DO ATALHO	Low Probability
MT	343.92	PAC CARLINDA	Low Probability
MT	3.68	PE ÁGUA VERMELHA	Low Probability
MT	11.88	PE BARREIRO E CANINANA	Low Probability
MT	15.27	PA RIBERÃO DOS COCAIS	Low Probability
MT	21.42	PE MANDIOCAL	Low Probability
MT	38.89	PA MÁRTIRES DOS CARAJÁS	Low Probability
MT	25.81	PA MOGIANA I	Low Probability

MT	7.14	PA TIETÊ	Low Probability
MT	29.99	PE CURIO	Low Probability
MT	16.42	PA ALTO PARAISO	Low Probability
MT	25.29	PA RIO BRANCO	Low Probability
MT	0.60	PA BARRA DO MARCO II	Low Probability
MT	42.89	PA FRANCISCO JOSÉ NASCIMENTO	Low Probability
MT	8.21	PA UNIÃO FLOR DA SERRA	Low Probability
MT	53.33	PA NOSSA SENHORA DO CARMO	Low Probability
MT	10.46	PA FREI SERVACIO SCHULT	Low Probability
MT	67.28	PA IRACEMA	Low Probability
MT	34.93	PA ARAUNA	Low Probability
MT	126.49	PA TATUIBY	Low Probability
MT	30.82	PA MONTE VERDE	Low Probability
MT	40.01	PA MONTE AZUL	Low Probability
MT	31.04	PA 17 DE MARÇO	Low Probability
MT	16.57	PA SERRA NEGRA	Low Probability
MT	56.12	PE JOÃO PONCE DE ARRUDA	Low Probability
MT	13.89	PA SANTA EMILIA	Low Probability
MT	52.69	PA SANTA CÁSSIA	Low Probability
MT	17.06	PA VOLTA GRANDE	Low Probability
MT	9.03	PA PAULO FREIRE	Low Probability
MT	91.12	PA BRASIPAIVA I E II	Low Probability
MT	21.34	PA MORRINHO	Low Probability
MT	182.81	PA NOIDORINHO/VITÓRIA	Low Probability
MT	7.08	PA VÃO GRANDE	Low Probability
MT	4.35	PA BOM SUCESSO	Low Probability
MT	3.87	PA ÁGUAS DA SERRA	Low Probability
MT	12.28	PA SANTA HELENA II	Low Probability

MT	12.60	PA NOVO HORIZONTE	Low Probability
MT	62.69	PA SANTO ANTONIO DO FONTOURA II	Low Probability
MT	16.48	PE XAVANTE - I	Low Probability
MT	7.23	PE CANARIO	Low Probability
MT	12.23	PA PARAISO	Low Probability
MT	68.29	PA QUILOMBO	Low Probability
MT	30.13	PA PINHEIRO VELHO	Low Probability
MT	13.36	PA WILSON MEDEIROS	Low Probability
MT	4.92	PE PAVÃO	Low Probability
MT	66.26	PA AVAÍ	Low Probability
MT	8.28	PA RIO VERDE	Low Probability
MT	21.62	PA SANTA AURELIA	Low Probability
MT	21.37	PA POUSO ALEGRE	Low Probability
MT	23.71	PA RANCHO DA SAUDADE	Low Probability
MT	115.76	PA SANTO ANTONIO DO BELEZA	Low Probability
MT	9.14	PA VINAGRE LOTE 31	Low Probability
MT	11.31	PA PAU DALHO	Low Probability
MT	21.81	PA CRISTALINO II	Low Probability
MT	1.16	PE TUCANO	Low Probability
MT	12.81	PA SANTO ANTONIO DO NORTE	Low Probability
MT	22.47	PA EGIDIO BRUNETTO	Low Probability
MT	27.84	PA JOÃO PESSOA	Low Probability
MT	12.31	PA CRISTALINO - IV	Low Probability
MT	2.26	PE CAPÃO VERDE I	Low Probability
MT	45.09	PA NOSSA SENHORA DA ESPERANÇA	Low Probability
MT	11.58	PA CECILIA ANTUNES	Low Probability
MT	12.57	PA PRIMAVERA	Low Probability
MT	75.24	PA CALIFORNIA	Low Probability



MT	44.25	PA OURO BRANCO	Low Probability
MT	46.93	PA COLONIA DOS MINEIROS	Low Probability
MT	15.64	PA CÓRREGO DA ONÇA	Low Probability
MT	64.13	PE PERDIZ	Low Probability
MT	9.51	PA JOÃO DE BARRO	Low Probability
MT	88.48	PA INDEPENDENTE II	Low Probability
MT	92.43	PA VIDA NOVA II	Low Probability
MT	26.21	PE XORORÓ	Low Probability
MT	19.35	PA CARACOL	Low Probability
MT	16.70	PA MIRASSOLZINHO II	Low Probability
MT	10.69	PA FLOR DA MATA	Low Probability
MT	69.30	PE BORORO	Low Probability
MT	106.29	PE NOVA FLORESTA	Low Probability
MT	31.18	PA PADRE JOSIMO TAVARES	Low Probability
MT	8.80	PA VÃO GRANDE	Low Probability
MT	17.46	PA SANTA HELENA III	Low Probability
MT	11.94	PA LARANJEIRA II	Low Probability
MT	13.70	PA SÃO BENTO	Low Probability
MT	32.78	PA ALVORADA	Low Probability
MT	7.51	PA SALETE STROZAK	Low Probability
MT	68.35	PA RITINHA	Low Probability
MT	30.38	PA JULIETA II	Low Probability
MT	31.10	PA SANTA LUZIA I	Low Probability
MT	21.51	PA ARACATY	Low Probability
MT	25.81	PA SANTA FILOMENA	Low Probability
MT	20.98	PA LAGOA RICA	Low Probability
MT	15.38	PA CÓRREGO RICO	Low Probability
MT	394.28	PA PRESIDENTE	Low Probability

MT	31.47	PA MONTECHI	Low Probability
MT	37.02	PA BARRA NORTE	Low Probability
MT	72.51	PA IRIRIZINHO	Low Probability
MT	9.53	PA 04 DE OUTUBRO	Low Probability
MT	65.36	PA SERINGAL	Low Probability
MT	64.83	PA CORGÃO	Low Probability
MT	18.37	PA 26 DE JANEIRO	Low Probability
MT	16.94	PA FURNAS	Low Probability
MT	151.37	PA JATOBAZINHO	Low Probability
MT	104.48	PA DOM OZORIO STOFELL	Low Probability
MT	25.73	PA SERRA DA ESPERANÇA	Low Probability
MT	16.45	PA CRISTO REI	Low Probability
MT	70.53	PA BELA VISTA	Low Probability
MT	28.13	PA TRIANGULO	Low Probability
MT	6.37	PA PAU D´ALHO	Low Probability
MT	28.06	PA ILHA DO COCO	Low Probability
MT	7.82	PA SANTO ANTONIO II	Low Probability
MT	45.96	PA SANTANA DO TAQUARAL	Low Probability
MT	33.86	PA 1500 ALQUEIRES	Low Probability
MT	74.38	PA SÃO LUIZ	Low Probability
MT	2.42	PA CRUZEIRO DO SUL	Low Probability
MT	97.40	PA CAETÉ	Low Probability
MT	156.66	PE BELGA	Low Probability
MT	11.90	PE JOÃO DE BARRO	Low Probability
MT	50.54	PA SANTO ANTONIO	Low Probability
MT	9.67	PA CAMPO LIMPO	Low Probability
MT	47.22	PA FACÇÃO/BOM JARDIM	Low Probability
MT	31.14	PA SANTA IRENE	Low Probability

MT	123.46	PA SANTO ANTONIO DO FONTOURA III	Low Probability
MT	11.02	PA RIO PRETO	Low Probability
MT	9.50	PDS NOVO RENASCER	Low Probability
MT	80.04	PA MESTRE	Low Probability
MT	49.67	PA CRUZEIRO DO NORTE	Low Probability
MT	34.97	PA VEREDA	Low Probability
MT	24.30	PA RAIMUNDO VIEIRA	Low Probability
MT	82.38	PA RANCHO AMIGO	Low Probability
MT	24.63	PE TIJUCA	Low Probability
MT	37.83	PA BOGORNI	Low Probability
MT	16.20	PA ARAUNA II	Low Probability
MT	41.85	PA NOVA ALVORADA	Low Probability
MT	77.06	PA RIO VERMELHO	Low Probability
MT	19.67	PA UIRAPURU	Low Probability
MT	31.82	PA FURNAS III	Low Probability
MT	20.43	PA CRUZEIRO DO SUL	Low Probability
MT	12.15	PDS TERRA DE VIVER	Low Probability
MT	38.31	PA GERALDO PEREIRA DE ANDRADE (MARIA IZABEL)	Low Probability
MT	11.35	PA SANTO EXPEDITO	Low Probability
MT	6.18	PA VALE DO BACURI	Low Probability
MT	38.50	PA MARTINS I	Low Probability
MT	12.79	PA 28 DE DEZEMBRO	Low Probability
MT	9.40	PE TAMOIO	Low Probability
MT	120.39	PA IPE	Low Probability
MT	14.75	PA DOIS IRMÃOS	Low Probability
MT	26.34	PA SERRA VERDE	Low Probability
MT	29.68	PA SÃO CRISTÓVÃO	Low Probability
MT	11.49	PE KADVEL	Low Probability

MT	66.60	PA ITAPORÃ DO NORTE	Low Probability
MT	83.08	PA CORONEL ARI	Low Probability
MT	4.33	PA SANTO ANTONIO I	Low Probability
MT	4.90	PA MARIA DE OLIVEIRA	Low Probability
MT	9.69	PA RIBEIRÃO DA GLÓRIA	Low Probability
MT	124.68	PA NATAL	Low Probability
MT	64.30	PA LIBERDADE	Low Probability
MT	628.66	PA JAPURANÃ	Low Probability
MT	17.93	PE SOCO	Low Probability
MT	5.82	PA NOSSA SENHORA APARECIDA	Low Probability
MT	109.12	PA BANDEIRANTES	Low Probability
MT	30.03	PA AGROANA/GIRAU	Low Probability
MT	10.37	PA ALIANÇA	Low Probability
MT	17.93	PA ALMINHAS	Low Probability
MT	17.97	PA SANTA ROSA I	Low Probability
MT	3.85	PE ATERRADO	Low Probability
MT	40.31	PA PRAIA RICA	Low Probability
MT	31.45	PA GUAPIRAMA	Low Probability
MT	12.25	PA COQUEIRO	Low Probability
MT	21.83	PA MÁRCIO PEREIRA	Low Probability
MT	14.95	PA CARIMÃ	Low Probability
MT	224.81	PE AGUIA	Low Probability
MT	276.38	PA PONTAL DO MARAPE	Low Probability
MT	0.00	PA UIRAPURU	Low Probability
MT	14.81	PA MOGIANA II	Low Probability
MT	28.97	PA SÃO SATURNINO	Low Probability
MT	3.12	PA FLEXAS	Low Probability
MT	10.73	PA BR-070	Low Probability

MT	24.32	PDS NOVA ALIANÇA	Low Probability
MT	17.50	PA MARIA DE OLIVEIRA I	Low Probability
MT	187.45	PA BRIDÃO BRASILEIRO	Low Probability
MT	6.44	PA SANTA IZABEL	Low Probability
MT	16.63	PDS FREI CRISPIN	Low Probability
MT	58.08	PA AYMORÉ	Low Probability
MT	3.62	PA MORRINHO DO TARUMÃ	Low Probability
MT	3.40	PA BOA ESPERANÇA I	Low Probability
MT	24.54	PE SALTINHO	Low Probability
MT	23.73	PA 28 DE OUTUBRO	Low Probability
MT	61.47	PA MACUCO	Low Probability
MT	13.74	PA SÃO FRANCISCO	Low Probability
MT	4.59	PA DIOCESE DE DIAMANTINO/MT	Low Probability
MT	10.00	PA FURNAS DO BURITI	Low Probability
MT	28.59	PA TUPÃ	Low Probability
MT	293.89	PA SAFRA	Low Probability
MT	136.07	PA SANTA MARIA	Low Probability
MT	13.43	PA TAMBORIL	Low Probability
MT	11.81	PA IPÊ ROXO	Low Probability
MT	15.29	PA PROVIDÊNCIA III	Low Probability
MT	59.59	PA CARIMÃ	Low Probability
MT	3.45	PA VISTA ALEGRE	Low Probability
MT	41.95	PA NOSSA SENHORA APARECIDA I	Low Probability
MT	102.13	PA COTREL	Low Probability
MT	177.41	PA PERSEVERANÇA PACUTINGA	Low Probability
MT	10.83	PA DORCELINA FOLADOR	Low Probability
MT	38.29	PA ESCONDIDO	Low Probability
MT	3.00	PA BOCAINA	Low Probability

MT	203.24	PA MARGARIDA UNIÃO	Low Probability
MT	47.81	PA SANTA CRUZ	Low Probability
MT	24.86	PA MARAGATOS	Low Probability
MT	87.37	PA COLORADO	Low Probability
MT	15.01	PA GAVIÃO	Low Probability
MT	73.59	PA AERORANCHO	Low Probability
MT	44.25	PA COLONIA BOM JESUS	Low Probability
MT	12.18	PA SÃO BENEDITO	Low Probability
MT	5.25	PA SÃO SEBASTIÃO	Low Probability
MT	293.58	PA JURUENA	Low Probability
MT	33.12	PA PONTAL DO GLÓRIA	Low Probability
MT	7.19	PE CARDEAL	Low Probability
MT	60.46	PA MARIA BENVINDA DE AVILA SOARES	Low Probability
MT	20.10	PA SÃO GABRIEL	Low Probability
MT	55.88	PA CABIXI	Low Probability
MT	8.56	PA SANTA LUZIA	Low Probability
MT	34.48	PA BONANZA	Low Probability
MT	13.30	PA PADRE JOSÉ TENCATE	Low Probability
MT	8.08	PA BARRA DO MARCO	Low Probability
MT	73.64	PA JONAS PINHEIRO	Low Probability
MT	43.47	PA UNIÃO DE TODOS	Low Probability
MT	23.50	PA MELLO	Low Probability
MT	16.06	PA RIBEIRÃO GRANDE - III	Low Probability
MT	20.65	PA SERRAGEM	Low Probability
MT	137.24	PA INDEPENDENTE I	Low Probability
MT	0.92	PE TUPINAMBÁ	Low Probability
MT	16.44	PDS TABAPUA	Low Probability
MT	37.25	PA CRISTALMEL	Low Probability

MT	17.63	PA TERRA FORTE	Low Probability
MT	144.87	PA NOVA CONQUISTA	Low Probability
MT	29.76	PA MONTE DAS OLIVEIRAS	Low Probability
MT	43.57	PA FLORESTAN FERNANDES	Low Probability
MT	41.84	PA PORTO ESPERANÇA	Low Probability
MT	11.99	PA RECOMPENSA II	Low Probability
MT	82.56	PA RONDON	Low Probability
MT	79.85	PA ANTONIO SOARES	Low Probability
MT	15.89	PA CASTANHAL	Low Probability
MT	8.47	PE PEDRA BRANCA	Low Probability
MT	11.81	PA BOSMAJI	Low Probability
MT	181.13	PA REUNIDAS	Low Probability
MT	5.08	PE BAKAIRI	Low Probability
MT	17.01	PA SANTO ANTONIO DA ALDEIA	Low Probability
MT	26.96	PA TAPAYUNA	Low Probability
PA	160.45	PA RIO TRAIRÃO	Alert
PA	37.28	PA PROGRESSO	Alert
PA	219.60	PA SANTA CRUZ	Alert
PA	908.18	PA POMBAL	Alert
PA	293.40	PA RIO PRETO	Alert
PA	45.24	PA NOVA ESPERANÇA	Alert
PA	104.74	PA GAVIÃO	Alert
PA	407.59	PA AGROPECUS	Alert
PA	263.05	PA BRASÍLIA LEGAL	Alert
PA	158.28	PA RIO CRISTALINO	Alert
PA	51.26	PA NAZARE	Alert
PA	30.39	PA GALILEIA	Alert
PA	450.59	PA ALTO PARÁ	Alert

PA	398.39	PAC OURO BRANCO I	Alert
PA	27.90	PA PORÃO	Alert
PA	36.32	PA SANTO ANTONIO	Alert
PA	135.60	PA PROGRESSO	Alert
PA	204.22	PDS ANAPU I	Alert
PA	309.30	PAC ARAIPACUPU	Alert
PA	252.98	PA MIRITITUBA	Alert
PA	116.83	PDS NOVA UNIÃO	Alert
PA	126.90	PAE TRES ILHAS	Alert
PA	32.33	PA ÁGUA BRANCA	Alert
PA	294.84	PDS DIVINÓPOLIS	Alert
PA	227.10	PDS ARTHUR FALEIRO	Alert
PA	545.84	PDS OURO BRANCO	Alert
PA	18.52	PAE JAQUARÁ	Alert
PA	1,497.95	PDS TERRA NOSSA	Alert
PA	58.60	PA SOL NASCENTE	Alert
PA	726.54	PA COLONIA S JOSE DO XINGU	Alert
PA	299.94	PDS NOVO MUNDO	Alert
PA	29.74	PA BARRAGEIRA	Alert
PA	111.48	PA RIO BANDEIRA	Alert
PA	112.97	PA ENALCO	Attention
PA	43.96	PA TROPICÁLIA	Attention
PA	9.91	PA BARRA DO CEDRO	Attention
PA	152.07	PA ARARANDEUA	Attention
PA	43.96	PAE ALDEIA	Attention
PA	230.93	PAE ITUQUI	Attention
PA	71.17	PA BRASIL NOVO	Attention
PA	72.65	PA SALVADOR ALLENDE PIRATININGA	Attention



PA	80.80	PA RIO BUJARU	Attention
PA	120.67	PA BAIXÃO	Attention
PA	7,361.42	RESEX RIOZINHO DO ANFRÍSIO	Attention
PA	348.64	PA CIPOAL	Attention
PA	84.81	PA ÁGUIA	Attention
PA	22.02	PAE NOSSA SENHORA DA PAZ	Attention
PA	29.90	PA BUERU	Attention
PA	398.38	PA RIO DA ESQUERDA	Attention
PA	45.77	PA ANTONIO NONATO	Attention
PA	131.63	PA RIO CAMPO ALEGRE	Attention
PA	8.85	PA MORIÇOCA	Attention
PA	328.60	PAE ATUMÃ	Attention
PA	199.51	PA AREIA	Attention
PA	12.58	PAE REGIAO DOS LAGOS	Attention
PA	74.47	PDS CASTANHEIRA II	Attention
PA	16.04	PAE COSTA DO AMAZONAS	Attention
PA	235.88	PA SOCÓ I	Attention
PA	161.05	PA MORRO DOS ARARAS	Attention
PA	113.33	PA SÃO PEDRO	Attention
PA	367.23	PA RIO CUPARI	Attention
PA	39.54	PA CAMBURÃO II	Attention
PA	317.20	PDS MALOCA	Attention
PA	203.21	PA TUTUÍ SUL	Attention
PA	29.36	PA AMAPA II	Attention
PA	113.02	PA CUPUZAL	Attention
PA	62.19	PA CRISTALINO II	Attention
PA	343.16	PA LUIZ INÁCIO	Attention
PA	27.50	PA CONQUISTA	Attention

PA	39.23	PA RAINHA DA PAZ	Attention
PA	787.83	PDS SERRA AZUL	Attention
PA	85.75	PA RENASCER	Attention
PA	1,349.28	PA MOJU I E II	Attention
PA	33.86	PA MIRITIPITANGA	Attention
PA	22.64	PA SABINO SÃO PEDRO	Attention
PA	5.28	PA ESPECIAL QUILOMBOLA ÁGUA FRIA	Attention
PA	34.26	PA BARREIRA BRANCA	Attention
PA	43.13	PA REUNIDAS	Attention
PA	126.39	PA TAPERA VELHA	Attention
PA	139.14	PA VALE DO BACABA	Attention
PA	113.04	PA MORADA NOVA II	Attention
PA	15.32	PA MILHOMEM	Attention
PA	79.38	PA UXI	Attention
PA	545.68	PA CIDAPAR 3ª PARTE	Attention
PA	34.71	PA TERRA PRETA E OLHO D'ÁGUA	Attention
PA	85.60	PA VALE DO ARIACAUÁ	Attention
PA	202.23	PA DANIEL DE CARVALHO	Attention
PA	174.56	PA PARANOÁ	Attention
PA	66.35	PA ALTO BONITO DO AXIXÁ	Attention
PA	31.95	PA JOAO BATISTA	Attention
PA	157.68	PAE MADALENA	Attention
PA	95.27	PA CRISTALINO	Attention
PA	36.72	PA NOVA DESCOBERTA	Attention
PA	190.73	PAE SALVAÇÃO	Attention
PA	49.69	PAE NAZARÉ	Attention
PA	21.92	PA JUTAÍ MIRIM	Attention
PA	61.03	PA JOVENCRELÂNDIA I E II	Attention

PA	66.38	PA PALHETA	Attention
PA	126.47	PA AIRTON SENA	Attention
PA	27.76	PA ESCALADA DO NORTE JULIANA	Attention
PA	305.07	PDS IRMÃ DOROTHY	Attention
PA	64.79	PA RIO ACAMPAMENTO	Attention
PA	690.65	PA ARAPUA SIMEIRA	Attention
PA	93.01	PA CALMARIA I	Attention
PA	13.99	PAE ILHA ANAJAI	Attention
PA	165.22	PA ACOMEC	Attention
PA	140.06	PAE ILHA DE MELGAÇO	Attention
PA	91.84	PA ANGELIN	Attention
PA	44.52	PA SANTA MARIA I E II	Attention
PA	153.91	PAE PARU	Attention
PA	110.22	PA NOVO HORIZONTE	Attention
PA	34.21	PA MOÇA BONITA	Attention
PA	444.04	PA CRUZEIRÃO	Attention
PA	55.94	PA ESPERANÇA	Attention
PA	70.58	PA MARIPÁ	Attention
PA	24.01	PAE ACARA-AÇU	Attention
PA	78.70	PA AGUA FRIA	Attention
PA	173.64	PA CAPSS	Attention
PA	281.93	PA NICOBAN	Attention
PA	112.60	PA SÃO PAULO DAS CACHOEIRAS	Attention
PA	4.45	PAE PIAPÓ	Attention
PA	42.22	PA SUÇUARANA	Attention
PA	76.12	PA ESPECIAL QUILOMBOLA PACOVAL	Attention
PA	1.94	PIC MONTE ALEGRE	Attention
PA	274.37	PA MONTES BELOS	Attention

PA	950.52	PA BOM JARDIM	Attention
PA	16.83	PA CURUMU	Attention
PA	54.97	PA BRASILIA	Attention
PA	24.49	PAC ANANIZAL	Attention
PA	25.20	PA SERRA NEGRA	Attention
PA	524.04	PDS ITATÁ	Attention
PA	28.71	PA 1º DE MAIO	Attention
PA	190.03	PA VALE DO AÇAÍ	Attention
PA	41.31	PA ESCALADA DO NORTE II LOTE 28	Attention
PA	35.27	PA BOA ESPERANÇA DO BURGO	Attention
PA	112.31	PA JACARÉ-AÇÚ	Attention
PA	36.42	PA CAMPOS DE PILAR	Attention
PA	58.35	PA ESPECIAL QUILOMBOLA ÁREA TROMBETAS	Attention
PA	75.97	PA CRISTO REI	Attention
PA	41.64	PA TAPERUSSU	Attention
PA	83.05	PA BENEDITO ALVES BANDEIRA	Attention
PA	889.31	PDS VALE DO JAMANXIM	Attention
PA	409.99	PA GROTÃO DOS CABOCLOS	Attention
PA	211.19	PA PAU BRASIL	Attention
PA	395.60	PA FLORESTA GURUPI I	Attention
PA	1,259.74	PEAEX CURUMUCURI	Attention
PA	96.50	PA OLHO D AGUA I	Attention
PA	2,611.39	PDS PARAÍSO	Attention
PA	24.27	PA ALTO BONITO	Attention
PA	58.21	PAE ILHA ITAPERÁ	Attention
PA	959.57	PAE JURUTI VELHO	Attention
PA	241.77	PDS SANTA CLARA	Attention
PA	273.49	PA JACARÉ	Attention

PA	39.71	PE PINDORAMA	Attention
PA	29.95	PA SÃO BRAZ	Attention
PA	244.27	PA CAMPO VERDE	Attention
PA	15.37	PAE JACARECAPÁ	Attention
PA	30.56	PA JAGUATIARA	Attention
PA	256.97	PA RIO DO PEIXE	Attention
PA	41.23	PA ÁGUA AZUL	Attention
PA	343.61	PA ITAQUERA I	Attention
PA	32.42	PA TIMBORANA	Attention
PA	437.07	PA BURITIRANA	Attention
PA	44.68	PA ITAIPAVAS II - LOTE 134	Attention
PA	388.01	PEAEX MAJARI	Attention
PA	21.40	PA CHICO MENDES I	Attention
PA	216.52	PDS AVELINO RIBEIRO	Attention
PA	198.40	PA SERENO	Attention
PA	113.02	PA CÖCO	Attention
PA	26.58	PA INÁCIA	Attention
PA	1,039.35	PAE BAIXO ANAJÁS II	Attention
PA	782.95	PA CORTA CORDA	Attention
PA	286.80	PA PLACAS	Attention
PA	370.79	PAC OURO BRANCO II	Attention
PA	109.89	PA INAJA II	Attention
PA	65.23	PAE NOSSA SENHORA DO PERPÉTUO SOCORRO	Attention
PA	369.83	PAE ILHA GRANDE - PACAJAI	Attention
PA	398.41	PAC SÃO SEBASTIÃO DO TUTUÍ	Attention
PA	4,411.16	FLONA SACARÁ-TAQUERA	Attention
PA	245.59	PA TUTUÍ NORTE	Attention
PA	643.40	PA TERRA PARA PAZ	Attention

PA	1,499.82	PA ESPECIAL QUILOMBOLA EREPECURÚ	Attention
PA	375.14	PA REPARTIMENTO	Attention
PA	2,234.80	PA TUERE	Attention
PA	180.19	PAE COSTA FRONTEIRA	Attention
PA	261.11	PA MACANÃ I	Attention
PA	412.15	PA ITABOCAL	Attention
PA	56.96	PDS NOVA BRASILIA II	Attention
PA	19.96	PA PARAUNA	Attention
PA	219.70	PA UIRAPURU	Attention
PA	181.40	PA ANAPUZINHO	Attention
PA	45.19	PA RAINHA	Attention
PA	258.13	PDS CASTANHEIRA	Attention
PA	59.22	PA RIO PRETO	Attention
PA	224.08	PA TAPAJÓS	Attention
PA	36.15	PAC CAUÇU B E BALANÇA	Attention
PA	73.29	PA CAMAPUÃ	Attention
PA	5,490.73	FLONA TAPAJÓS	Attention
PA	3.85	PA FE EM DEUS	Attention
PA	20.54	PA VAI QUEM QUER	Attention
PA	2,343.21	PDS ADEMIR FREDERICCE	Attention
PA	259.11	PA ÁREA CUMINÁ E TROMBETAS	Attention
PA	319.16	PA JAMARY	Attention
PA	97.10	PAE PARANA DE BAIXO	Attention
PA	31.70	PA SANTA FÉ	Attention
PA	126.65	PA MIRITI	Attention
PA	89.09	PA ARAPARI	Attention
PA	2,822.19	PAE LAGO GRANDE	Attention
PA	129.50	PA PARAGOMINAS/FAISCÃO	Attention

PA	40.62	PA BERAJUBA	Attention
PA	888.00	PAC BOM SOSSEGO	Attention
PA	48.13	PA BOM JESUS	Attention
PA	45.35	PA PARAISO DO ARAGUAIA	Attention
PA	96.90	PA ALDEIA I E II	Attention
PA	839.15	PA PILÃO POENTE II e III	Attention
PA	29.95	PA REDENÇÃO	Attention
PA	252.22	PAE ARITAPERA	Attention
PA	172.25	PA CURUÁ-UNA	Attention
PA	148.13	PA MORADA NOVA	Attention
PA	221.70	PA MAMURU	Attention
PA	4,162.86	PIC MONTE ALEGRE	Attention
PA	21.58	PA SANTA MARIA	Attention
PA	613.79	PA PE JOSIMO TAVARES	Attention
PA	838.16	RESEX ARIOCA-PRUANÃ	Attention
PA	78.06	PA BOM JESUS	Attention
PA	413.88	PA RESSACA	Attention
PA	33.37	PA CHICO MENDES II	Attention
PA	232.85	PA CURUMU II	Attention
PA	44.31	PA CARLOS FONSECA	Attention
PA	109.93	PAC BELA TERRA II	Attention
PA	118.97	PAE TAPARÁ	Attention
PA	19.20	PA FORTALEZA	Attention
PA	103.09	PA MINAS PARÁ	Attention
PA	53.29	PA RAIMUNDO CORREIA - LOTE 81	Attention
PA	158.24	PA GROTÃO DA ONÇA	Attention
PA	58.29	PA TERRA NOVA	Attention
PA	33.64	PA AMAPÁ I	Attention

PA	3,925.43	PA TUCUMA	Attention
PA	186.18	PAE VALE DO SALGADO	Attention
PA	421.79	PA YPIRANGA	Attention
PA	6,744.82	RESEX - TAPAJÓS/ARAPIUNS	Attention
PA	30.73	PA UIRAPURÚ	Attention
PA	380.68	PA SUDOESTE	Attention
PA	128.70	PA CALMARIA II	Attention
PA	62.21	PAE MISSIONÁRIO RUFINO	Attention
PA	94.79	PA MARAVILHA	Attention
PA	89.94	PA SANTA CRISTINA	Attention
PA	39.04	PA RIO DAS CRUZES	Attention
PA	122.12	PA JURUNA	Attention
PA	51.63	PA MONTES BELOS	Attention
PA	12.64	PA MACARANDUBA	Attention
PA	314.09	PA RIO CURURUÍ	Attention
PA	455.22	PAE CURUÁ II	Attention
PA	43.88	PA MANDACARU	Attention
PA	56.37	PA SANTA PAULA	Attention
PA	188.75	PA MANOEL CRESCÊNCIO DE SOUZA	Attention
PA	50.99	PA CARAJÁS	Attention
PA	222.75	PDS HORIZONTE NOVO	Attention
PA	87.10	PA DEL REY	Attention
PA	76.21	PAE CHICANTÃ	Attention
PA	34.66	PA BOM FUTURO	Attention
PA	158.85	PA RIO JABUTI	Attention
PA	6.99	PA CANDEUA	Attention
PA	76.20	PA PECOSA	Attention
PA	15.39	PA ESTRELA DE DAVI	Attention



PA	22.61	PA DIAMANTINA II	Observation
PA	20.10	PA JOSE MARTINS PESSOA	Observation
PA	33.65	PAE ARAMANAÍ	Observation
PA	2,019.26	PAE ILHA CHARAPUCU	Observation
PA	119.20	PA RIO BRANCO	Observation
PA	9.14	PA SOROROCA	Observation
PA	221.27	PA IGARAPÉ FLORES	Observation
PA	43.54	PA MATA AZUL I	Observation
PA	124.43	PA SÃO SEBASTIÃO DO XINGÚ	Observation
PA	10.21	PA ACAPU	Observation
PA	3,030.04	RESEX RIO XINGU	Observation
PA	91.67	PA PIMENTA	Observation
PA	420.66	RESEX MARINHA CAETÉ-TAPERACU	Observation
PA	94.00	PAE ILHA ARARAMA I	Observation
PA	12.89	PA MIGUEL GOMES DA SILVA	Observation
PA	108.56	PAC BELA TERRA I	Observation
PA	16.83	PA ALTO ALEGRE	Observation
PA	361.10	PA ASSURINI	Observation
PA	28.34	PA MARIA RITA	Observation
PA	12.16	PA SANTA MARTA	Observation
PA	14.22	PA POUSO BONITO	Observation
PA	59.35	PA NOVA VITORIA	Observation
PA	681.14	PA LUCIANA	Observation
PA	92.83	PA SANTA BARBARA	Observation
PA	40.67	PAE ILHA SÃO JOÃO I	Observation
PA	132.11	PA ALTO PACAJÁ	Observation
PA	54.22	PA RIO PARA	Observation
PA	51.87	PA TRÊS RIOS	Observation

PA	27.88	PA PRATA	Observation
PA	29.76	PAE ANEMA	Observation
PA	43.58	PA IRMÃ DULCE	Observation
PA	20.09	PA VALE DO ARATAU	Observation
PA	216.69	PA CIDAPAR 2ª PARTE	Observation
PA	316.26	PAC NOVA UNIÃO	Observation
PA	43.62	PA COLONIA REUNIDAS	Observation
PA	136.35	PA UNIÃO I	Observation
PA	67.47	PAE ILHA TAQUARI	Observation
PA	25.06	PA BARRO PRETO	Observation
PA	20.99	PA VISTA ALEGRE	Observation
PA	70.33	PA ANTARES	Observation
PA	11.66	PA BEIJA FLOR II	Observation
PA	30.93	PA IRMÃ DOROTY	Observation
PA	53.67	PA LAJEDO	Observation
PA	331.66	PAE SALÉ	Observation
PA	13,138.78	RESEX VERDE PARA SEMPRE	Observation
PA	36.00	PA GROTÃO	Observation
PA	181.85	PA BARRA MANSA	Observation
PA	39.51	PA NOVA VIDA	Observation
PA	54.32	PA NOVA ESPERANÇA	Observation
PA	19.10	PA SANTA LIDUINA	Observation
PA	23.58	PA SUNIL	Observation
PA	227.37	PAE PARANA DONA ROSA	Observation
PA	136.21	PAE ILHA DOS CARÁS	Observation
PA	60.85	PA SÃO GERALDO	Observation
PA	52.86	PA FELICIDADE	Observation
PA	27.25	PA PAJEÚ	Observation

PA	34.54	PA ANGICAL	Observation
PA	15.52	PA VOLTINHA DO ITACAIUNAS	Observation
PA	22.98	PAE ILHA MURUJUCÁ MIRI	Observation
PA	22.87	PA ANAUERA	Observation
PA	98.25	PA SAO PEDRO	Observation
PA	13.76	PA BACURIZINHO	Observation
PA	20.04	PA MAMUI	Observation
PA	102.60	PA 26 DE MARÇO	Observation
PA	108.15	PAE SAO PEDRO	Observation
PA	45.22	PA LUIZ LOPES SOBRINHO	Observation
PA	39.88	PA ALTA FLORESTA	Observation
PA	50.17	PA ALCOBAÇA	Observation
PA	81.80	PA OLHO D ÁGUA II	Observation
PA	12.41	PA NOVO MUNDO DO ITUPIRANGA	Observation
PA	105.98	PA LARANJEIRAS	Observation
PA	178.42	PA 17 DE ABRIL	Observation
PA	37.81	PA RIO ITACOROA	Observation
PA	82.26	PAE PINDOBAL	Observation
PA	11.52	PA PEDRO SOUZA	Observation
PA	120.32	PA CANARANA	Observation
PA	91.61	PA AGRISA	Observation
PA	137.14	PA ARARAQUARA	Observation
PA	20.38	PA SAO GABRIEL	Observation
PA	34.73	PA TRÊS IRMÃOS	Observation
PA	364.77	PA CANOÉ	Observation
PA	10.72	PA FE EM DEUS II	Observation
PA	37.39	PAE ILHA PRACUUBA-GRANDE	Observation
PA	158.36	PA DJALMA CASTRO	Observation

PA	22.13	PA CALIFORNIA	Observation
PA	1,768.52	PAE ILHA GRANDE DO LAGUNA	Observation
PA	65.32	PA ABRIL VERMELHO	Observation
PA	194.82	PA OZIEL PEREIRA	Observation
PA	218.92	PA TANCREDO NEVES	Observation
PA	635.44	PA ITAPUAMA	Observation
PA	89.05	PA CAMPOS ALTOS	Observation
PA	63.28	PA ARRAIALANDIA	Observation
PA	14.66	PA ARAXITEUA	Observation
PA	34.93	PA PEDRO LAURINDO DA SILVA	Observation
PA	166.95	PA PAULO FONTELES	Observation
PA	416.47	PDS ANAPU IV	Observation
PA	174.82	PA ESPECIAL QUILOMBOLA ÁREA DAS CABECEIRAS	Observation
PA	727.67	PAE SAPUCUA TROMBETAS	Observation
PA	51.80	PA PALMARES	Observation
PA	69.66	PA BOCA LARGA	Observation
PA	4,471.23	PDS LIBERDADE I	Observation
PA	821.51	PA CINTURAO VERDE I E II	Observation
PA	247.95	PDS ESPERANÇA DO TRAIRÃO	Observation
PA	24.06	PA SANTA MARIA DO ITACAIUNAS	Observation
PA	21.15	PA JOÃO BATISTA II	Observation
PA	34.36	PA TARIRATEUA	Observation
PA	122.02	PDS MÃE MENININHA	Observation
PA	24.11	PA ALTO AMAZONAS	Observation
PA	35.98	PA JOSE PINHEIRO LIMA	Observation
PA	16.23	PA CROÁ	Observation
PA	58.10	PA VIDA NOVA	Observation
PA	92.06	PA JURAUÁ	Observation

PA	57.56	PA ARIXI	Observation
PA	107.32	PA INGÁ	Observation
PA	136.79	PA JACUNDA	Observation
PA	33.29	PA JOÃO VAZ	Observation
PA	39.01	PA NOVO ARAGUAIA - LOTE 03	Observation
PA	21.82	PA MANUELITO	Observation
PA	25.55	PA PRIMAVERA E OUTROS	Observation
PA	14.97	PA CAJARANA	Observation
PA	75.77	PAE ILHA TRAMBIOCA	Observation
PA	108.69	PA 1º DE MARÇO	Observation
PA	227.45	PA PENETECAUA	Observation
PA	320.99	PA PARAGONORTE	Observation
PA	2,030.44	PA SURUBIM	Observation
PA	219.70	PAE ILHA TATUOCA-JAPIIM	Observation
PA	72.79	PA LIMÃO	Observation
PA	129.12	PA CAMBURÃO I	Observation
PA	88.41	PA ELDORADO	Observation
PA	34.05	PA NOSSA SENHORA APARECIDA	Observation
PA	23.28	PA REINO ENCANTADO	Observation
PA	161.14	PA ITUQUI	Observation
PA	248.59	PDS ÁGUA PRETA	Observation
PA	32.77	PA ESCADA ALTA	Observation
PA	127.27	PA LARANJAL	Observation
PA	185.83	PAE BALAIO	Observation
PA	106.02	PA SÃO BENEDITO	Observation
PA	36.23	PA ALEGRIA	Observation
PA	10.72	PA IGUAÇU	Observation
PA	24.30	PA SAGITARIO	Observation

PA	14.98	PA 8 DE MARÇO	Observation
PA	43.89	PA RIO NEGRO	Observation
PA	21.50	PA PAIXAO	Observation
PA	22.99	PA BACABAL	Observation
PA	41.59	PA MORESCHI	Observation
PA	49.40	PA MATA VERDE	Observation
PA	15.80	PA CASA BRANCA	Observation
PA	21.07	PA UNIDOS PARA VENCER	Observation
PA	1,948.70	RESEX TERRA GRANDE PRACUÚBA	Observation
PA	202.74	PA PILÃO POENTE	Observation
PA	23.09	PE ITAPEVA	Observation
PA	15.44	PA BETH	Observation
PA	292.81	PAE REGIÃO DO CUÇARI	Observation
PA	2,305.09	PA CIDAPAR 1ª PARTE	Observation
PA	18.71	PA BEIRA RIO	Observation
PA	9.34	PA SANTA CECILIA	Observation
PA	22.01	PA RIO CIGANO	Observation
PA	945.08	RESEX MAPUÁ	Observation
PA	43.76	PAE ILHA JURUPARI	Observation
PA	314.11	PA MACANÃ II	Observation
PA	26.15	PA AGROPECUS II	Observation
PA	14.63	PA PROGRESSO	Observation
PA	13.98	PA NOVA CONQUISTA	Observation
PA	2,132.13	RESEX RENASCER	Observation
PA	46.56	PA GRANDE VITORIA	Observation
PA	20.36	PA PIONEIRA	Observation
PA	689.26	PA RIO ARATAÚ	Observation
PA	36.90	PA AQUARIUS CRUZEIRO DO SUL	Observation

PA	909.83	PA ESPECIAL QUILOMBOLA ÁREA TROMBETAS	Observation
PA	30.08	PA DIACUI	Observation
PA	10.01	PIC ITAITUBA	Observation
PA	74.16	PA YASMIN	Observation
PA	4.91	PA PIRASSUNUNGA	Observation
PA	57.69	PA FORTALEZA I E II	Observation
PA	149.17	PIC ITAITUBA	Observation
PA	19.28	PA IMPERASSU	Observation
PA	97.30	PAE CACOAL GRANDE	Observation
PA	36.52	PA SURUBIJU	Observation
PA	206.02	PA VALE DO MOJU	Observation
PA	26.87	PA CHIBIL	Observation
PA	12.70	PAE CUÇARU	Observation
PA	37.76	PA ZUMBI DOS PALMARES	Observation
PA	1,667.86	PA RIO GELADO	Observation
PA	29.26	PA JOSÉ DUTRA DA COSTA	Observation
PA	29.06	PAC NOVA ALTAMIRA	Observation
PA	252.27	PA BELAUTO	Observation
PA	131.77	PAE NHAMUNDA	Observation
PA	62.46	PA JUSSAMA	Observation
PA	24.14	PE BACABAL GRANDE	Observation
PA	90.76	PA CANDIRU	Observation
PA	10.19	PA SERRAGEM SANTANA	Observation
PA	48.53	PAC MONTE MURIA	Observation
PA	60.57	PA PENSÃO DA ONÇA	Observation
PA	241.50	PA RIO DAS PEDRAS	Observation
PA	80.72	PA CAMPOS DO POPÓ	Observation
PA	43.51	PA MANOEL DOS REIS	Observation

PA	35.78	PA BRASILESPANHA	Observation
PA	400.62	PA GAMELEIRA	Observation
PA	18.43	PA SANTA MARIANA	Observation
PA	26.69	PA CASCALHO	Observation
PA	36.20	PA RIO PRETO MALHA II	Observation
PA	247.01	PA PALMEIRAS	Observation
PA	19.42	PA SANTA AMÉLIA	Observation
PA	36.10	PA CENTRO NOVO II	Observation
PA	120.70	PA LINDOESTE	Observation
PA	29.10	PA OURO VERDE	Observation
PA	320.39	PA CARAJAS II E III	Observation
PA	84.26	PA MARAVILHA	Observation
PA	66.86	PA BERRANTE DE OURO	Observation
PA	172.65	PAE EIXO FORTE	Observation
PA	1,129.21	PA PARAÍSO DO NORTE	Observation
PA	95.09	PA BENFICA	Observation
PA	47.80	PA MARAJOARA	Observation
PA	373.90	PDS RENASCER II	Observation
PA	56.16	PA RIO CINZA	Observation
PA	343.49	PDS LARANJAL	Observation
PA	29.60	PA JERICO	Observation
PA	14.61	PA NOVO JAUARA	Observation
PA	646.16	PA PARAÍSO	Observation
PA	299.97	PDS CUPARI	Observation
PA	25.88	PA BORRACHEIRA	Observation
PA	85.08	PE BORBA GATO	Observation
PA	53.82	PA ESPECIAL QUILOMBOLA ITAMAUARI	Observation
PA	27.46	PA CEDRINHO	Observation



PA	49.91	PA CASTANHAL ARARAS	Observation
PA	26.10	PA FLOR DE MINAS	Observation
PA	31.47	PA IPIRANGA	Observation
PA	198.99	PAE PRAIALTA PIRANHEIRA	Observation
PA	259.31	PA JONCON/3 IRMÃOS	Observation
PA	40.84	PA CONCREIN	Observation
PA	28.17	PA SAO SEBASTIAO	Observation
PA	175.23	PA FRUTÃO	Observation
PA	6.91	PA SANTA RITA	Observation
PA	52.12	PA GOIANOS	Observation
PA	142.25	PA ARAPARI	Observation
PA	43.86	PA TARUMÃ	Observation
PA	152.14	PA URUCURITUBA	Observation
PA	44.38	PEAEX PRUDENTE MONTE SINAI	Observation
PA	101.71	PA JOSÉ CIRILO GOMES	Observation
PA	33.24	PA LA ESTANÇIA	Observation
PA	39.21	PA CANAÃ	Observation
PA	198.46	PDS BRASÍLIA	Observation
PA	240.93	PEAEX ARUA	Observation
PA	23.28	PA ESPECIAL QUILOMBOLA BOA VISTA	Low Probability
PA	111.70	PAE ILHA JUPATITUBA DE CURRALINHO	Low Probability
PA	8.33	PAE ILHA ARARAIM	Low Probability
PA	58.64	PA CASTANHEIRA	Low Probability
PA	18.04	PA INDEPENDENCIA	Low Probability
PA	8.46	PA PAULO FONTELES	Low Probability
PA	10.96	PAE ILHA DO TESO	Low Probability
PA	5.42	PAE ILHA TABATINGA DO CARAPAJÓ	Low Probability
PA	9.76	PA SÃO RAIMUNDO	Low Probability

PA	23.29	PAE ILHA JOROCA	Low Probability
PA	30.09	PA PRINCESA	Low Probability
PA	81.68	PA BARREIRO COCAL	Low Probability
PA	12.60	PAE ILHA XIPAIA	Low Probability
PA	69.25	PA CRISTO VIVE	Low Probability
PA	11.34	PA POUSO ALEGRE	Low Probability
PA	2.47	PAE ILHA CRAJURU	Low Probability
PA	7.63	PA GROTA DO SEVERINO	Low Probability
PA	10.54	PA DIUTA	Low Probability
PA	39.17	PA JOSÉ INOCÊNCIO NERES	Low Probability
PA	30.92	PA CONTINENTAL	Low Probability
PA	31.27	PA RANCHARIA	Low Probability
PA	19.01	PAE ILHA COROCA	Low Probability
PA	37.93	PAE ILHA ARAPIRANGA	Low Probability
PA	145.52	PA PETRONÍLIO ALVES BATISTA	Low Probability
PA	3.10	PAE ILHA MARIANA	Low Probability
PA	36.30	PA JOAO CANUTO II	Low Probability
PA	43.51	PAE ILHA JEJUTEUA	Low Probability
PA	14.99	PAE ILHA GRANDE DE VISEU	Low Probability
PA	24.14	PA LONTRA	Low Probability
PA	15.99	PA PARAGOMINAS	Low Probability
PA	19.35	PA NOVO PROJETO	Low Probability
PA	31.98	PA MENINA MOÇA	Low Probability
PA	19.72	PAE ILHA CUPIJO MIRIM	Low Probability
PA	15.79	PAE ILHA LARANJA	Low Probability
PA	9.61	PA SANTA ELIZA	Low Probability
PA	28.62	PA MARIAHI	Low Probability
PA	407.88	PA ARAGUAXIM II	Low Probability

PA	8.08	PAE ILHA DAS PRACUUBINHAS	Low Probability
PA	14.23	PAE ILHA SARACÁ	Low Probability
PA	16.47	PA COCALÂNDIA II	Low Probability
PA	20.10	PA JATOBÁ	Low Probability
PA	61.73	PA ARRAIAPORÃ	Low Probability
PA	114.83	RESEX MARINHA ARAÍ-PEROBA	Low Probability
PA	285.69	PA COLONIA VERDE BRASILEIRA	Low Probability
PA	44.81	PAE ILHA TERÊ	Low Probability
PA	38.63	PA ALTO BONITO	Low Probability
PA	9.64	PAE ILHA JACARÉ XINGU	Low Probability
PA	124.95	PAE ILHA PRACAXI	Low Probability
PA	55.46	PA SÃO VICENTE	Low Probability
PA	16.86	PA UNIAO AMERICO SANTANA	Low Probability
PA	25.18	PA VALE DO MUCURA	Low Probability
PA	1.43	PAE ILHA BITUBA	Low Probability
PA	67.06	PA NOVA INDEPENDÊNCIA	Low Probability
PA	33.23	PA GAMELEIRA AÇÚ	Low Probability
PA	30.70	PA CASARÃO	Low Probability
PA	4.96	PA CUXIÚ	Low Probability
PA	23.73	PAE ILHA CALHEIRA	Low Probability
PA	29.79	PA JACARE	Low Probability
PA	51.71	PA ESTRELA DO NORTE	Low Probability
PA	23.73	PAE ILHA UMARITUBA JUACARA	Low Probability
PA	30.92	PA TERRA ROXA	Low Probability
PA	33.75	PA PIQUIÁ	Low Probability
PA	4.08	PCA MÁRTIRES DE ABRIL	Low Probability
PA	18.87	PA VALE DA SERRA	Low Probability
PA	16.19	PA BARCELONA	Low Probability

PA	17.49	PA GLEBINHA	Low Probability
PA	24.65	PA JEQUIÉ	Low Probability
PA	95.36	PA FRANCISCO NUNES TEIXEIRA	Low Probability
PA	28.03	PA UNIÃO DO ANGICO	Low Probability
PA	43.78	PA BARRACA DO MEIO	Low Probability
PA	45.60	PA SÃO JORGE	Low Probability
PA	27.13	PA BOA ESPERANÇA DO ARAGUAIA	Low Probability
PA	52.62	PAE ILHA DO MUTUM	Low Probability
PA	26.01	PAE ILHA DO BOI	Low Probability
PA	7.60	PAE SANTA MARIA	Low Probability
PA	13.42	PA LIMEIRA	Low Probability
PA	43.06	PA TIRADENTES	Low Probability
PA	9.72	PAE ILHA ANGAPIJO	Low Probability
PA	8.86	PAE ILHA SAO PEDRO E BARBOSA	Low Probability
PA	40.24	PA COCALÂNDIA	Low Probability
PA	14.15	PAE ILHA SANTO ANTÔNIO III	Low Probability
PA	35.15	PAE ILHA CAJUUNA	Low Probability
PA	33.53	PA VALE FORMOSO	Low Probability
PA	46.82	PA DEUS É PAZ	Low Probability
PA	22.46	PA NOSSA SENHORA DA GUIA	Low Probability
PA	53.16	PA ENTRE RIOS II LOTE 79	Low Probability
PA	33.74	PEAS REPARTIMENTO	Low Probability
PA	27.42	PA CANUDOS	Low Probability
PA	12.08	PAE ILHA MANOEL RAIMUNDO	Low Probability
PA	1.63	PAE ILHA ITAPUPANA	Low Probability
PA	13.54	PA SAMAUMA	Low Probability
PA	9.47	PA CARLOS LAMARCA	Low Probability
PA	41.60	PA UNIAO DA VITORIA	Low Probability

PA	29.50	PA PAU FERRADO	Low Probability
PA	18.09	PAE ILHA MARAJOZINHO	Low Probability
PA	1.96	PAE ILHA LONGA	Low Probability
PA	14.17	PA NOVA UNIÃO	Low Probability
PA	12.75	PA LUIS CARLOS PRESTES	Low Probability
PA	53.34	PA SÃO PEDRO II	Low Probability
PA	24.70	PA SANTA TEREZINHA	Low Probability
PA	14.16	PA ARAÇATUBA CARAJÁS	Low Probability
PA	26.02	PA ESTRELA DO PARÁ	Low Probability
PA	29.38	PA PARAUAPEBAS II	Low Probability
PA	149.52	PA ESPERANÇA	Low Probability
PA	20.07	PAE ILHA VITÓRIA	Low Probability
PA	135.68	PAE ILHA GUARIBAS	Low Probability
PA	5.35	PAE ILHA CACOAL	Low Probability
PA	23.06	PA IGARAPE DO RATO	Low Probability
PA	33.73	PA BOCA DO LAGO	Low Probability
PA	72.12	PA DOMINGOS OLIVEIRA BEZERRA	Low Probability
PA	29.70	PAE ILHA SÃO RAIMUNDO	Low Probability
PA	361.96	PA CONCEIÇÃO	Low Probability
PA	68.67	PA SERRA GRANDE	Low Probability
PA	8.96	PAE ILHA ACAJUI	Low Probability
PA	34.19	PA MÃE MARIA	Low Probability
PA	30.30	PA JORDÃO	Low Probability
PA	6.01	PAE ILHA PIRARUAIA	Low Probability
PA	24.66	PA CABANAGEM	Low Probability
PA	8.01	PAE ILHA PAQUETÁ	Low Probability
PA	18.28	PA CENTRO NOVO	Low Probability
PA	14.13	PA TIRA CATINGA	Low Probability

PA	5.54	PAE ILHA DO CABO DICO	Low Probability
PA	68.89	PA PATAUÁ	Low Probability
PA	7.55	PAE ILHA MOSSORO	Low Probability
PA	7.90	PAE ILHA SÃO JOÃO	Low Probability
PA	1.81	PAE ILHA SETUBAL	Low Probability
PA	4.01	PAE ILHA SANTA CATARINA	Low Probability
PA	2.98	PAE ILHA IOIÁS	Low Probability
PA	15.50	PAE ILHA TUCUPI GRANDE	Low Probability
PA	6.46	PE MOCAJUBA	Low Probability
PA	7.88	PAE SÃO DIOGO	Low Probability
PA	26.09	PA PEDRA PRETA	Low Probability
PA	50.21	PA GABRIEL PIMENTA	Low Probability
PA	29.82	PA SANTA EUDOXIA	Low Probability
PA	74.06	PA ARIZONA	Low Probability
PA	90.10	PA RIBEIRÃO DE FOGO	Low Probability
PA	12.82	PAE ILHA SANTA BARBARA	Low Probability
PA	29.20	PA RECANTÃO	Low Probability
PA	35.47	PA NOSSA SENHORA DAS GRAÇAS	Low Probability
PA	62.00	PA RIO VERMELHO	Low Probability
PA	25.74	PAE ILHA SAMANAJÓS	Low Probability
PA	34.73	PAE ILHA SACAJÓS GRANDE	Low Probability
PA	37.57	PA JERONIMO NUNES LACERDA	Low Probability
PA	37.86	PA OITO BARRACAS	Low Probability
PA	42.35	PA MARINGÁ	Low Probability
PA	85.77	PA RIO BONITO	Low Probability
PA	500.92	PAE ILHA MUTUTI	Low Probability
PA	46.11	PA CLÉZINHO	Low Probability
PA	121.27	PAE ILHA NAZARE	Low Probability

PA	28.25	PAE PAITUNA	Low Probability
PA	4.01	PAE ILHA DO PAULO	Low Probability
PA	33.21	PA GAÚCHA	Low Probability
PA	0.92	PAE ILHA SANTA MARIA III	Low Probability
PA	9.22	PAE ILHA GRANDE BELÉM	Low Probability
PA	37.74	PA LIMPEZA	Low Probability
PA	44.65	PAE ILHA MARITUBINHA	Low Probability
PA	11.15	PAE ILHA JACAREUÁ	Low Probability
PA	17.75	PA 21 DE ABRIL	Low Probability
PA	139.09	PA CARAJAS/TAMBORIL	Low Probability
PA	185.92	PA BELA VISTA	Low Probability
PA	270.16	PAE ILHA SALVADOR	Low Probability
PA	39.31	PA UNIAO BATENTE	Low Probability
PA	8.76	PAE ILHA MURUTUCU	Low Probability
PA	30.34	PA BOM JARDIM DA VOLTINHA	Low Probability
PA	12.02	PA SOL NASCENTE	Low Probability
PA	139.94	PA VOLTA GRANDE	Low Probability
PA	25.91	PA BOQUEIRÃO	Low Probability
PA	41.12	PAE ILHA CARIÁ-GUAJARÁ	Low Probability
PA	69.46	PAE ILHA SÃO RAIMUNDO II	Low Probability
PA	2.97	PAE ILHA SAPATEIRO	Low Probability
PA	36.08	PA RIO MAR	Low Probability
PA	74.86	PA COLÔNIA PODEROSA	Low Probability
PA	1.29	PAE ILHA QUANGUERA	Low Probability
PA	6.47	PA ÁGUA BOA	Low Probability
PA	29.62	PA ESCALADA DO NORTE	Low Probability
PA	24.83	PAC IRIPIXI	Low Probability
PA	24.40	PA JARDIM	Low Probability

PA	109.31	PA EMÍDIO BATISTA DE MOURA	Low Probability
PA	41.83	PA MARIA DE LOURDES RODRIGUES	Low Probability
PA	130.26	PA ABÓBORA	Low Probability
PA	54.90	PA OESTE	Low Probability
PA	20.39	PA ARRAIAPORÃ	Low Probability
PA	213.04	PAE ILHA DO CORRE	Low Probability
PA	199.29	PA PALMARES SUL	Low Probability
PA	29.41	PA PARAUPEBAS I	Low Probability
PA	16.44	PA ARAXÁ	Low Probability
PA	23.86	PA MURAJUBA	Low Probability
PA	53.89	PA PEDRA BRANCA	Low Probability
PA	31.72	PAE SANTA ROSA DO MARACATI	Low Probability
PA	20.40	PAE ILHA MACHADO	Low Probability
PA	123.06	PAE SANTA RITA	Low Probability
PA	36.51	PAE LUZ DA VIDA	Low Probability
PA	389.88	PAE CACHOERY	Low Probability
PA	229.60	PAE ILHA MARACUJÁ I	Low Probability
PA	89.86	PA CURRAL DE PEDRAS	Low Probability
PA	52.26	PA ITACAIUNAS	Low Probability
PA	9.47	PAE ILHA TRACUATEUA	Low Probability
PA	2.97	PAE ILHA SOBERANA	Low Probability
PA	22.88	PA VALENTIM SERRA	Low Probability
PA	27.47	PA UNIÃO	Low Probability
PA	27.83	PAE ILHAS REUNIDAS	Low Probability
PA	45.59	PA JOÃO LANARI DO VAL	Low Probability
PA	29.10	PA CABANOS	Low Probability
PA	36.47	PA MARRECAS DO ARAGUAIA	Low Probability
PA	29.61	PA CARLOS PEREIRA NUNES	Low Probability



PA	9.90	PA MAL ARRUMADO	Low Probability
PA	48.71	PAE ILHA CONCEIÇÃO	Low Probability
PA	46.47	PA DOS BANDEIRANTES	Low Probability
PA	10.72	PA PEDRO MONTEIRO DA SILVA	Low Probability
PA	13.87	PA BURGO	Low Probability
PA	57.40	PA TERRA NOVA	Low Probability
PA	23.78	PA BOM LUGAR	Low Probability
PA	43.77	PA APERTAR DA HORA	Low Probability
PA	6.75	PAE ILHA CAÍ GRANDE	Low Probability
PA	103.22	PEAEX MARIAZINHA ARACATI	Low Probability
PA	5.77	PA NOVA JERUZALÉM	Low Probability
PA	30.09	PAE TIRIRICA	Low Probability
PA	9.96	PA VINAGRE	Low Probability
PA	3.35	PAE COMPLEXO BATUQUE	Low Probability
PA	20.17	PA RIBEIRÃO DAS PEDRAS	Low Probability
PA	344.61	PA PROPASA/DOIS IRMÃOS	Low Probability
PA	23.13	PA TALISMÃ	Low Probability
PA	209.89	PA VOLTA DO TAPIRAPÉ	Low Probability
PA	78.74	PA VIRA VOLTA	Low Probability
PA	25.31	PA EXPEDITO RIBEIRO	Low Probability
PA	12.52	PA SANTA LUCIA	Low Probability
PA	160.12	PAE ILHA ARANAI	Low Probability
PA	227.51	PDS BOA VISTA DO CARACOL	Low Probability
PA	35.13	PA CASTANHAL ALMESCÃO	Low Probability
PA	165.06	PAE ILHA MUTUNQUARA	Low Probability
PA	26.10	PA RAINHA II	Low Probability
PA	53.52	PA SANTA MARIA DO PONTAL	Low Probability
PA	9.79	PAE ILHA ITAUNA	Low Probability

PA	14.73	PA CASTANHAL RATO II	Low Probability
PA	4.13	PAE ILHA MAPEUÁ	Low Probability
PA	62.01	PAE ILHA BOM SAMARITANO	Low Probability
PA	49.00	PAC ITAPECURU	Low Probability
PA	32.62	PA CRISTO REI	Low Probability
PA	68.92	PA CACHOEIRA PRETA II	Low Probability
PA	132.04	PAE ILHA CONCEIÇÃO I	Low Probability
PA	54.66	PA BAGUA	Low Probability
PA	7.19	PA BOA SORTE II	Low Probability
PA	46.14	PAE ILHA SANTO AMARO	Low Probability
PA	26.31	PA INGÁ II	Low Probability
PA	41.10	PAE ILHA PINDOBAL GRANDE	Low Probability
PA	29.40	PA LAGO AZUL	Low Probability
PA	112.63	PAE ILHA SANTO AMARO II	Low Probability
PA	51.71	PAE ILHA PANACU	Low Probability
PA	3.56	PAE ILHA PAQUETÁ III	Low Probability
PA	4.22	PAE ILHA BELA PATRIA	Low Probability
PA	10.07	PAE NOSSA SENHORA DE NAZARÉ	Low Probability
PA	402.13	PAE ILHA JURUPARI I	Low Probability
PA	47.65	PA PEDRO ALCANTARA	Low Probability
PA	3.57	PAE ILHA URUBUOCA	Low Probability
PA	18.47	PA BOA ESPERANÇA	Low Probability
PA	12.51	PA 4 DE JUNHO	Low Probability
PA	9.78	PAE ILHA JAITUBA	Low Probability
PA	55.56	PA LIBERDADE	Low Probability
PA	0.72	PCA ELIZABETE TEIXEIRA	Low Probability
PA	8.52	PAE ILHA COROA NOVA	Low Probability
PA	46.18	PAE ILHA DAMIÃO	Low Probability

PA	43.76	PA TUPÃ-CIRETÃ - LOTE 160	Low Probability
PA	75.95	PA SÃO FRANCISCO	Low Probability
PA	32.40	PA SAPUCAIA	Low Probability
PA	57.21	PEAEX VISTA ALEGRE	Low Probability
PA	14.25	PA AREIA BRANCA	Low Probability
PA	38.65	PA MARIA LUIZA	Low Probability
PA	24.07	PA SÃO JOSÉ DOS TRÊS MORROS	Low Probability
PA	12.40	PA CACHOEIRINHA	Low Probability
PA	19.47	PA DOURADA	Low Probability
PA	3.50	PAE ILHA ARARAS	Low Probability
PA	55.26	PA CINZEIRO	Low Probability
PA	15.07	PAE ILHA DO CUMBU	Low Probability
PA	37.76	PA CASTANHEIRA II	Low Probability
PA	7.39	PA SANTA LUZIA	Low Probability
PA	263.33	PA HERMINIO BRITO	Low Probability
PA	5.07	PAE ILHA BUÇU	Low Probability
PA	17.24	PA VINAGRE	Low Probability
PA	87.28	PA MANAH	Low Probability
PA	35.82	PA PANORAMA	Low Probability
PA	3.06	PAE ILHA ANUERÁ	Low Probability
PA	9.03	PA NOVA SANTA MARIA	Low Probability
PA	4.88	PAE ILHA ATURIÁ GRANDE	Low Probability
PA	0.73	PAE ILHA ARAJAPANEMA II	Low Probability
PA	46.74	PAE ILHA SANTANA	Low Probability
PA	17.75	PAE ILHA SANTA APOLONIA	Low Probability
PA	29.87	PA JOÃO CANUTO	Low Probability
PA	40.66	PA ENTRE RIOS III LOTE 80	Low Probability
PA	3.80	PAE ILHA VIÇOSA	Low Probability

PA	43.86	PA ITAIPAVAS/LOTE 142	Low Probability
PA	45.19	PA ITAIPAVAS/LOTE-143	Low Probability
PA	45.02	PA SÃO JOSE	Low Probability
PA	17.70	PA RECANTO DA IARA	Low Probability
PA	5.06	PE ITABIRA	Low Probability
PA	56.97	PA NOVA VIDA	Low Probability
PA	644.42	RDS ITATUPÃ-BAQUIÁ	Low Probability
PA	11.54	PAE ILHA CAETÉ	Low Probability
PA	21.75	PAE ILHA TAUARE	Low Probability
PA	7.58	PAE ILHA UMARITUBA	Low Probability
PA	9.92	PAE ILHA CURUPIRA	Low Probability
PA	15.79	PA ARICA	Low Probability
PA	10.64	PA PADRE JOSIMO TAVARES II	Low Probability
PA	13.37	PA MARIA BONITA	Low Probability
PA	19.14	PA SANTA CRUZ	Low Probability
PA	48.93	PAE VALHA-ME DEUS	Low Probability
PA	42.42	PA PIROSCA	Low Probability
PA	35.99	PA MUTUÃ	Low Probability
PA	10.90	PAE TRÊS IRMÃS	Low Probability
PA	27.48	PA ESTRELA DALVA	Low Probability
PA	4.77	PAE SÃO JOÃO BATISTA	Low Probability
PA	100.37	PA VENEZA	Low Probability
PA	2.40	PA PIRAMIDE	Low Probability
PA	70.19	PDS MÁRIO BRAULE PINTO DA SILVA	Low Probability
PA	12.82	PA COCALINHO	Low Probability
PA	367.73	PAE URUCURITUBA	Low Probability
PA	7.55	PA PEDRA DE AMOLAR	Low Probability
PA	20.98	PA MATA AZUL II	Low Probability

PA	16.60	PAE ILHA RAQUEL	Low Probability
PA	1.39	PAE ILHA CAPITEUA	Low Probability
PA	16.49	PAE ILHA PAULISTA	Low Probability
PA	55.53	PA NOVA ESPERANÇA	Low Probability
PA	0.57	PAE ILHA COMPRIDA	Low Probability
PA	558.35	RESEX IPAU-ANILZINHO	Low Probability
PA	12.57	PA SAO LOURENCO	Low Probability
PA	2.74	PAE ILHA NOVA	Low Probability
PA	172.42	PA CODESPAR	Low Probability
PA	117.49	PA NOVO MUNDO	Low Probability
PA	3,989.97	RESEX RIO IRIRI	Low Probability
PA	90.93	PA VALE DO MUCURA II	Low Probability
PA	1.99	PAE ILHA AZEITE	Low Probability
PA	76.47	PAE ILHA GRANDE CAMETÁ	Low Probability
PA	34.92	PA BELO MIRAR	Low Probability
PA	3.75	PAE ILHA SANTA CRUZ	Low Probability
PA	36.48	PA ARRAIAS	Low Probability
PA	4.64	PAE ILHA MARINTEUA	Low Probability
PA	25.09	PA BRASIL NOVO	Low Probability
PA	42.40	PA NOSSA SENHORA DE FATIMA	Low Probability
PA	316.40	PAE COMUNIDADE CENTRAL	Low Probability
PA	6.27	PAE IGARAPE DO CUÇARI	Low Probability
PA	25.64	PAE PACOVAL/PRACOBAL	Low Probability
PA	4.90	PAE ILHA GUAJARÁ	Low Probability
PA	271.46	RESEX MARINHA TRACUATEUA	Low Probability
PA	299.87	RESEX - MARACANÃ	Low Probability
PA	21.06	PA TOCANTINS	Low Probability
PA	196.62	PA LAGOA BONITA	Low Probability

PA	10.12	PA UNIÃO DA VITÓRIA	Low Probability
PA	62.75	PA INAJÁ	Low Probability
PA	4.83	PAE ILHA MUCURA	Low Probability
PA	156.95	PAE ILHA MUJIRUM	Low Probability
PA	11.24	PAE CURRALINHO	Low Probability
PA	37.12	PA TARTARUGA	Low Probability
PA	4.07	PAE ILHA AJARAÍ	Low Probability
PA	3.98	PAE ILHA ITABOCA II	Low Probability
PA	43.64	PA CENTRO DA MATA	Low Probability
PA	99.43	PA MINEIRO PRETO	Low Probability
PA	31.53	PDS PIMENTAL	Low Probability
PA	37.13	PA SANTIAGO	Low Probability
PA	82.45	PAE ILHA CALDEIRÃO	Low Probability
PA	162.95	PAE BAIXO ANAJÁS I	Low Probability
PA	13.51	PA CUPIÚBA	Low Probability
PA	1.71	PAE ILHA MOCAJUBA	Low Probability
PA	9.87	PA TALISMÃ	Low Probability
PA	43.61	PA ITACAIUNAS-AÇU	Low Probability
PA	28.52	PA CARUMBÉ	Low Probability
PA	16.31	PA NOSSA SENHORA DO PERPÉTUO SOCORRO	Low Probability
PA	19.23	PA JACIRA II	Low Probability
PA	15.47	PA COSME E DAMIÃO	Low Probability
PA	14.54	PA FÊNIX	Low Probability
PA	44.21	PA ITAIPAVAS III-LOTE 147	Low Probability
PA	27.78	PAE ILHA SANTANA DE CAMETÁ	Low Probability
PA	27.92	PA SÃO SEBASTIÃO - LOTE 86	Low Probability
PA	23.81	PA LANA	Low Probability
PA	4.05	PAE ILHA SANTA ROSA	Low Probability

PA	17.74	PA EMBAUBAL	Low Probability
PA	42.41	PA VERMELHO E PRETO	Low Probability
PA	20.55	PA CACHOEIRA PRETA	Low Probability
PA	33.40	PAE ILHA DAS CINZAS	Low Probability
PA	25.90	PAE ILHA MAMANGAL	Low Probability
PA	8.14	PAE ILHA PAQUETÁ II	Low Probability
PA	22.64	PA ESPERANÇA	Low Probability
PA	90.57	PA SUÇUAPARA	Low Probability
PA	21.41	PA SERRA QUEBRADA	Low Probability
PA	15.36	PAE ILHA CANATICU	Low Probability
PA	32.12	PA PRIMAVERA DO ARAGUAIA	Low Probability
PA	122.73	PAE ILHA MACUJUBIM	Low Probability
PA	15.23	PAE MARIA TEREZA	Low Probability
PA	43.80	PA ENTRE RIOS I LOTES 76	Low Probability
PA	57.64	PA LAGO VERMELHO	Low Probability
PA	139.39	PA HAMILTON CORDEIRO CELSO	Low Probability
PA	12.53	PAE SANTO ANTONIO II	Low Probability
PA	544.87	PAE MONTANHA E MANGABAL	Low Probability
PA	7.25	PAE ILHA JARACUERA	Low Probability
PA	27.83	RESEX - CHOÇOARÉ-MATO GROSSO	Low Probability
PA	29.17	PA SÃO DOMINGOS	Low Probability
PA	0.91	PAE ILHA DO CARMO	Low Probability
PA	3.56	PAE CUIEIRAS	Low Probability
PA	17.62	PAE ILHA SÃO MATEUS	Low Probability
PA	46.28	PA CAMPOS VERDES	Low Probability
PA	23.13	PA IOLANDA	Low Probability
PA	2.88	PAE ILHA BIRIBATUBA	Low Probability
PA	10.49	PA CONSPAL	Low Probability

PA	1.38	PAE ILHA GAMA	Low Probability
PA	37.87	PA SERRA AZUL	Low Probability
PA	38.95	PAE ILHA BAIANO	Low Probability
PA	11.85	PAE ILHA SANTA MARIA I	Low Probability
PA	30.14	PAE ILHA ARAPARI	Low Probability
PA	0.55	PAE ILHA ENTRE-ILHAS	Low Probability
PA	26.12	PA JERUZALÉM	Low Probability
PA	23.85	PA BELO HORIZONTE II	Low Probability
PA	35.28	PA BELO HORIZONTE	Low Probability
PA	9.25	PAE ILHA BOA VISTA	Low Probability
PA	5.13	PAE ILHA JUTUBA	Low Probability
PA	121.36	PA NAZARÉ	Low Probability
PA	13.41	PA MURIÇOCA	Low Probability
PA	3.94	PAE ILHA ARICURA	Low Probability
PA	23.19	PA SANTA IZABEL	Low Probability
PA	68.77	PA ITAMARATY	Low Probability
PA	51.17	PA SUMAUMA II	Low Probability
PA	71.75	PA POÇO RICO	Low Probability
PA	8.51	PAE ILHA PACUÍ	Low Probability
PA	80.28	PAE ILHA DAS ONÇAS	Low Probability
PA	21.50	PAE ILHA NOSSA SENHORA DO LIVRAMENTO I	Low Probability
PA	42.20	PA UBA	Low Probability
PA	9.90	PAE ILHA ITANDUBA	Low Probability
PA	3.52	PA SANTA PAULA I	Low Probability
PA	41.91	PA SÃO JOSÉ DO ARAGUAIA	Low Probability
PA	54.83	PAE ILHA PRAIA GRANDE	Low Probability
PA	38.50	PAE JOÃO PILATOS	Low Probability
PA	8.24	PAE COMPLEXO MARACUJÁ	Low Probability



PA	31.63	PAE ILHA URUBUQUARA	Low Probability
PA	180.90	PA TRAVESSÃO	Low Probability
PA	5.73	PAE ILHA SOROROCA	Low Probability
PA	2.23	PAE NOSSA SENHORA DO LIVRAMENTO	Low Probability
PA	14.53	PA AGUAS CLARAS	Low Probability
PA	91.02	PA MAGDALENA NICOLINA RIVETTI	Low Probability
PA	27.57	PA PATAUATEUA	Low Probability
PA	46.62	PDS NELSON DE OLIVEIRA	Low Probability
PA	37.84	PAE ILHA DO TELES	Low Probability
PA	180.11	PDS ESPERANÇA	Low Probability
PA	30.05	PA JUSSARA	Low Probability
PA	16.35	PAE ILHA CONCEICAO DE MOCAJUBA	Low Probability
PA	56.70	PA SÃO SEBASTIÃO DO CRISTALINO	Low Probability
PA	13.85	PA CRISTAL	Low Probability
PA	33.96	PA DO MEIO	Low Probability
PA	11.71	PA MANTENHA	Low Probability
PA	21.38	PA NOSSA SENHORA APARECIDA II	Low Probability
PA	9.62	PA PALMEIRA JUSSARA	Low Probability
PA	18.96	PA CIGANA	Low Probability
PA	12.96	PA BELO VALE	Low Probability
PA	19.23	PA BOA SORTE	Low Probability
PA	33.35	PA PIMENTEIRA	Low Probability
PA	80.97	PA CUPÚ	Low Probability
PA	135.04	PAE ILHA ATURIÁ	Low Probability
PA	37.83	PAE ILHA CUXIPIARI	Low Probability
PA	27.43	PA NOVA ITAPERUNA	Low Probability
PA	29.19	PAE ILHA URUÁ II	Low Probability
PA	84.57	PA BRASIL 500	Low Probability

PA	30.85	PA BARRA MANSA	Low Probability
PA	71.71	PAE ILHA CARARUÁ-GRANDE	Low Probability
PA	27.87	PA INDIAPORÃ	Low Probability
PA	19.92	PA SÃO GERALDO DO REPARTIMENTO	Low Probability
PA	48.21	PA CONSOLAÇÃO	Low Probability
PA	14.38	PAE ILHA SORVA	Low Probability
PA	2.70	PAE ILHA MOIRABA	Low Probability
PA	26.62	PAE ILHA JURARA	Low Probability
PA	9.19	PAE ILHA SANTA MARIA II	Low Probability
PA	872.04	PAE ILHA QUEIMADA	Low Probability
PA	60.69	PA MONTEPIO	Low Probability
PA	20.53	PA CARIMÃ	Low Probability
PA	38.30	PA INGÁ III	Low Probability
PA	23.18	PAE ILHA JAPIIM SECO	Low Probability
PB	33.01	PA SANTA HELENA	Alert
PB	12.80	PA NOVA CONQUISTA I	Alert
PB	10.28	PA ANGELICAS	Alert
PB	18.75	PA VALDECI SANTIAGO	Alert
PB	27.33	PA SANTA MONICA	Alert
PB	18.64	PA XIQUE XIQUE	Alert
PB	9.19	PA JUAZEIRO I	Alert
PB	27.54	PA ACAUÃ	Alert
PB	9.94	PA ANGELICA II	Alert
PB	13.67	PA DOM MARCELO CARVALHEIRA	Attention
PB	1.33	PA PARIPE III	Attention
PB	12.70	PA ARVORE ALTA	Attention
PB	22.51	PA SANTA MONICA I	Attention
PB	5.20	PA BOM JESUS	Attention

PB	9.49	PA CAMUCIM	Attention
PB	8.59	PA NOVA MARGARIDA	Attention
PB	7.45	PA PADRE ACÁCIO CARTAXO ROLIM	Attention
PB	9.83	PA NOVO SALVADOR	Attention
PB	2.02	PA CANAA	Attention
PB	3.82	PA AGUAS TURVAS	Attention
PB	6.20	PA AGUA BRANCA	Attention
PB	2.25	PA CAIANA	Attention
PB	13.59	PA NOVA CONQUISTA	Attention
PB	1.67	PA EMANOEL JOAQUIM	Attention
PB	52.73	PA ESTRELA DALVA	Attention
PB	6.54	PA ITABATINGA	Attention
PB	2.28	PA PAU BRASIL	Attention
PB	18.68	PA CAMPART II	Attention
PB	8.28	PA ALTO ALEGRE	Attention
PB	27.88	PA SANTA CATARINA	Attention
PB	11.19	PA APASA	Attention
PB	60.61	PA RETIRO	Attention
PB	10.21	PA JERIMUM	Attention
PB	19.39	PA NOVA ESPINHARAS	Attention
PB	7.87	PA JATOBÁ	Attention
PB	7.45	PA IMBIRAS	Attention
PB	43.81	PA MANDACARU	Attention
PB	17.21	PA NOVO MUNDO	Attention
PB	4.09	PA SAPE DE ALAGOA GRANDE	Attention
PB	1.60	PA URNA	Attention
PB	4.49	PA FREI DAMIÃO I	Attention
PB	11.86	PA MARGARIDA MARIA ALVES	Attention

PB	2.57	PA SANTA CRUZ	Attention
PB	6.44	PA BOA FÉ	Attention
PB	5.36	PA CACHOEIRA DE MATUREIA	Attention
PB	2.70	PA JOSE MATIAS DE ARAUJO	Attention
PB	10.95	PA IRMA DOROTHY STANG	Attention
PB	3.72	PA AMARELA I	Attention
PB	7.73	PA GARRA	Attention
PB	4.14	PA NOVA AURORA	Attention
PB	1.90	PA MANOEL BENTO	Attention
PB	0.96	PA ARVORE ALTA	Attention
PB	6.04	PA FLORESTA	Observation
PB	29.35	PA PADRE LUCIANO DIAS DE MORAIS	Observation
PB	20.49	PA PAULO FREIRE I	Observation
PB	9.00	PA FREI BEDA	Observation
PB	14.83	PA SERROTE VERDE	Observation
PB	8.72	PA TUBARÃO	Observation
PB	23.75	PA NOSSA SENHORA APARECIDA	Observation
PB	14.00	PA TIRADENTES	Observation
PB	9.54	PA DONA ANTONIA	Observation
PB	6.93	PA BOA ESPERANÇA	Observation
PB	14.79	PA MARIA PRETA	Observation
PB	5.91	PA GURUGI II	Observation
PB	7.69	PA BAIXIO DO RIACHAO	Observation
PB	5.44	PA MARIA DA PENHA I	Observation
PB	6.58	PA JOÃO PEDRO TEIXEIRA	Observation
PB	4.22	PA MARGARIDA MARIA ALVES II	Observation
PB	4.19	PA CAJAZEIRAS	Observation
PB	4.04	PA SOCORRO	Observation

PB	2.07	PA SANTA TEREZINHA I	Observation
PB	10.54	PA CABANO	Observation
PB	8.55	PA ZEQUINHA	Observation
PB	18.01	PA SITIO	Observation
PB	23.58	PA SERROTE AGUDO	Observation
PB	5.31	PA SUBAUMA	Observation
PB	5.88	PA ENGENHO SANTO ANTONIO	Observation
PB	10.59	PA SANTA LÚCIA	Observation
PB	5.14	PA AMARELA II	Observation
PB	8.00	PA SENHOR DO BONFIM	Observation
PB	5.31	PA ZÉ PAZ	Observation
PB	6.97	PA REDENÇÃO	Observation
PB	11.69	PA PADRE CLEIDES	Observation
PB	3.77	PA MAE RAINHA	Observation
PB	8.69	PA CACHOEIRA GRANDE	Observation
PB	8.38	PA NOVO TAIPU	Observation
PB	12.31	PA CANUDOS	Observation
PB	14.41	PA TIRADENTES I	Observation
PB	15.70	PA LAMPIÃO	Observation
PB	5.61	PA VIDA NOVA	Observation
PB	5.06	PA SITIO SOUZA	Observation
PB	9.06	PA NOVA VIDA	Observation
PB	24.17	PA MARIA DA PAZ	Observation
PB	7.31	PA MARGARIDA MARIA ALVES	Observation
PB	6.25	PA POÇOS DE BAIXO	Observation
PB	6.51	PA OITEIRO DE MIRANDA	Observation
PB	0.80	PA NOVA VISTA	Observation
PB	3.70	PA ENGENHO SANTANA	Observation

PB	4.33	PA SANTA TEREZINHA	Observation
PB	6.68	PA SÃO FRANCISCO II	Observation
PB	5.95	PA NOVA VITORIA	Observation
PB	10.77	PA NOSSA SENHORA DA CONCEIÇÃO	Low Probability
PB	1.61	PA CAJA DE MATINHAS	Low Probability
PB	4.59	PA ALMIR MUNIZ DA SILVA	Low Probability
PB	0.67	PA RIBEIRO GRANDE	Low Probability
PB	10.54	PA GRAVATÁ	Low Probability
PB	3.05	PA SEDE VELHA DO ABIAI	Low Probability
PB	4.39	PA CELSO FURTADO	Low Probability
PB	9.00	PA NOVO HORIZONTE	Low Probability
PB	12.37	PA ASA BRANCA	Low Probability
PB	11.98	PA ANANIAS PEREIRA	Low Probability
PB	3.08	PA CHÃ DO BÁLSAMO	Low Probability
PB	9.96	PA JARDIM	Low Probability
PB	1.84	PA VENEZA	Low Probability
PB	1.64	PA FREI DAMIÃO	Low Probability
PB	13.25	PA MASSANGANA II	Low Probability
PB	4.75	PA ESTIVA DO GERALDO	Low Probability
PB	10.12	PA NOVA VIDA I	Low Probability
PB	4.32	PA SÃO DOMINGOS	Low Probability
PB	1.43	PA CICERO ROMANO	Low Probability
PB	12.62	PA JOSÉ JOVEM	Low Probability
PB	8.55	PA SÃO DOMINGOS I	Low Probability
PB	14.07	PA QUANDU	Low Probability
PB	0.63	PA FORTUNA	Low Probability
PB	2.89	PA TRINCHEIRAS DE CARNOIO	Low Probability
PB	14.67	PA BOM JESUS I	Low Probability

PB	1.84	PA VENEZA	Low Probability
PB	12.52	PA VITORIA	Low Probability
PB	16.27	PA NOSSA SENHORA DO PERPÉTUO SOCORRO	Low Probability
PB	9.06	PA NOVA SANTANA	Low Probability
PB	10.61	PA ZUMBI DOS PALMARES	Low Probability
PB	5.04	PA PADRE LUIZ	Low Probability
PB	3.86	PA SANTANA II	Low Probability
PB	15.04	PA MARIA BONITA	Low Probability
PB	11.51	PA NOVO CAMPO	Low Probability
PB	13.57	PA JOSÉ JORDIVAN DA COSTA LUCENA	Low Probability
PB	5.35	PA MATA VERDE	Low Probability
PB	3.19	PA 1º DE MARÇO	Low Probability
PB	3.59	PA 25 DE JULHO	Low Probability
PB	21.89	PA NEGO FUBA	Low Probability
PB	9.27	PA OSIEL ALVES	Low Probability
PB	1.41	PA NOSSA SENHORA DAS DORES	Low Probability
PB	6.59	PA PRIMEIRO DE MAIO I	Low Probability
PB	14.41	PA FREI DIMAS	Low Probability
PB	0.39	PA PRATO CHEIO	Low Probability
PB	2.99	PA POÇO VERDE	Low Probability
PB	1.72	PA PAULO GOMES DO NASCIMENTO	Low Probability
PB	27.26	PA GRUTA FUNDA	Low Probability
PB	10.09	PA MUNDO NOVO	Low Probability
PB	2.84	PA CICERO ROMANA/LAGES	Low Probability
PB	3.35	PA ESPERANÇA	Low Probability
PB	5.28	PA PADRE GINO	Low Probability
PB	5.61	PA SAO SEBASTIAO	Low Probability
PB	1.57	PA CORVOADA-I	Low Probability

PB	1.39	PA DOM JOSE MARIA PIRES	Low Probability
PB	10.47	PA BOA VISTA	Low Probability
PB	1.02	PA LITORAL SUL	Low Probability
PB	14.21	PA ROSA LUXEMBURGO	Low Probability
PB	3.24	PA EDVALDO SEBASTIÃO	Low Probability
PB	9.55	PA CAMPO VERDE	Low Probability
PB	14.30	PA SÃO LUIS	Low Probability
PB	26.20	PA PATATIVA DO ASSARÉ	Low Probability
PB	7.72	PA BARRA DE GRAMAME	Low Probability
PB	19.30	PA ANTONIO AVELINO DE SOUSA	Low Probability
PB	26.15	PA SÃO VICENTE	Low Probability
PB	9.70	PA ANTONIO CONSELHEIRO	Low Probability
PB	7.94	PA NOSSA SENHORA DO LIVRAMENTO	Low Probability
PB	1.61	PA FREI ANASTÁCIO	Low Probability
PB	4.23	PA CANTINHO	Low Probability
PB	6.60	PA NOSSA SENHORA APARECIDA I	Low Probability
PB	27.05	PA RIACHO DA CRUZ	Low Probability
PB	21.34	PA DOS 10	Low Probability
PB	6.02	PA DORCELINA FOLADOR	Low Probability
PB	8.50	PA BOA VISTA I	Low Probability
PB	15.30	PA BOA SORTE	Low Probability
PB	5.85	PA PINHEIROS	Low Probability
PB	3.52	PA JOSE HORÁCIO	Low Probability
PB	26.71	PA CAMPOS NOVOS	Low Probability
PB	4.12	PA ALAGOA NOVA	Low Probability
PB	10.68	PA SANTA VERONICA	Low Probability
PB	9.03	PA SARAPO	Low Probability
PB	2.96	PA JOSUÉ DE CASTRO	Low Probability



PB	8.32	PA NOSSA SENHORA DAS GRAÇAS	Low Probability
PB	16.80	PA ANTONIO PAULO	Low Probability
PB	2.87	PA ALTO GRANDE	Low Probability
PB	1.53	PA CORVOADAS	Low Probability
PB	1.19	PA CRISTO REDENTOR	Low Probability
PB	17.10	PA BELO MONTE	Low Probability
PB	4.10	PA 21 DE ABRIL	Low Probability
PB	51.35	PA SERRA DO MONTE	Low Probability
PB	38.60	PA BARBAÇO	Low Probability
PB	8.76	PA PADRE JOÃO MARIA CALCHI	Low Probability
PB	16.61	PA NOSSA SENHORA APARECIDA II	Low Probability
PB	4.86	PA CALABOUÇO	Low Probability
PB	6.70	PA SANTO ANTÔNIO	Low Probability
PB	3.06	PA SEVERINO RAMALHO	Low Probability
PB	3.03	PA 1º DE MAIO	Low Probability
PB	3.80	PA UNIÃO	Low Probability
PB	4.89	PA HAMILTON JOSÉ	Low Probability
PB	2.40	PA SEVERINO CASSIMIRO	Low Probability
PB	9.83	PA MASSANGANA I	Low Probability
PB	10.53	PA CHICO MENDES	Low Probability
PB	12.88	PA MAE RAINHA I	Low Probability
PB	13.62	PA JOSÉ MOREIRA DA SILVA	Low Probability
PB	2.00	PA CAMPOS DE SEMENTES E MUDAS	Low Probability
PB	5.94	PA PAISSANDU	Low Probability
PB	9.03	PA LIMÃO	Low Probability
PB	0.97	PA CUMATI	Low Probability
PB	3.33	PA ERNESTO CHE GUEVARA	Low Probability
PB	11.60	PA CURRALINHO	Low Probability

PB	12.08	PA PEQUENO RICHARD	Low Probability
PB	19.85	PA QUEIMADAS	Low Probability
PB	7.50	PA DONA HELENA	Low Probability
PB	0.99	PA SITIO SALOMÃO	Low Probability
PB	15.69	PA NOVO HORIZONTE I	Low Probability
PB	3.61	PA RICK CHARLES	Low Probability
PB	6.36	PA VENEZA I	Low Probability
PB	7.96	PA MASSANGANA III	Low Probability
PB	13.92	PA DOM EXPEDITO EDUARDO DE OLIVEIRA	Low Probability
PB	7.04	PA SAQUINHO	Low Probability
PB	8.53	PA CORREDOR	Low Probability
PB	2.74	PA CAJA DE ALAGOINHA	Low Probability
PB	5.41	PA UMBURANA DA ONÇA	Low Probability
PB	3.80	PA NOSSA SENHORA DE FATIMA	Low Probability
PB	1.31	PA BOA VITORIA	Low Probability
PB	1.39	PA PEDRA LAVRADA	Low Probability
PB	13.07	PA VENÂNCIO TOMÉ DE ARAÚJO	Low Probability
PB	2.96	PA CICERO ROMANA I	Low Probability
PB	5.70	PA ENGENHO FAZENDINHA	Low Probability
PB	9.24	PA BATENTES	Low Probability
PB	13.87	PA PADRE ASSIS	Low Probability
PB	5.24	PA VAZANTE	Low Probability
PB	3.08	PA SÃO FRANCISCO I	Low Probability
PB	3.98	PA MONSENHOR LUIZ PESCARMONA	Low Probability
PB	2.01	PA SANTA MARIA	Low Probability
PB	29.55	PA OZIEL PEREIRA	Low Probability
PB	10.05	PA NOVO RIACHO DA CRUZ	Low Probability
PB	1.65	PA QUITERIA	Low Probability

PB	13.46	PA JACU	Low Probability
PB	14.07	PA OLHO D'AGUA	Low Probability
PB	29.85	PA JOSÉ ANTÔNIO EUFROUZINO	Low Probability
PB	2.55	PA CAMPO VERDE II	Low Probability
PB	10.99	PA JUAZEIRO	Low Probability
PB	2.96	PA SANTA CECILIA	Low Probability
PB	0.28	PA CICERO ROMANA II	Low Probability
PB	16.89	PA CAMPO COMPRIDO	Low Probability
PB	2.39	PA PAULO FREIRE	Low Probability
PB	3.38	PA ENGENHO NOVO II	Low Probability
PB	6.37	PA SACO DO MONTE/BELMONTE	Low Probability
PB	0.60	PA CORVOADAS	Low Probability
PB	3.87	PA RAINHA DOS ANJOS	Low Probability
PB	9.20	PA SANTA ROSA	Low Probability
PB	11.81	PA AROEIRA	Low Probability
PB	11.32	PA RENASCER	Low Probability
PB	7.61	PA BEIRA RIO	Low Probability
PB	6.22	PA ELDORADO DOS CARAJÁS	Low Probability
PB	8.80	PA SÃO FRANCISCO III	Low Probability
PB	11.54	PA VARZEA GRANDE	Low Probability
PB	5.25	PA CAPIM DE CHEIRO	Low Probability
PB	1.84	PA AMARELINHA DE CIMA	Low Probability
PB	2.77	PA CORAÇÃO DE JESUS	Low Probability
PB	38.16	PA CAMPOS	Low Probability
PB	7.84	PA PEDRO HENRIQUE	Low Probability
PB	9.96	PA RIACHO DO SANGUE	Low Probability
PB	4.48	PA SÃO JOSÉ	Low Probability
PE	6.09	PA TABOLEIRO E BARRA DO LAGES	Attention

PE	10.30	PA TENTUGAL	Attention
PE	7.66	PA MUSSUMBU	Attention
PE	4.61	PA PENEDINHO	Attention
PE	6.96	PA SÃO BENEDITO	Attention
PE	2.02	PE ENGENHO DIAMANTE	Attention
PE	66.77	RESEX ACAÚ-GOIANA	Attention
PE	4.12	PA SITIO II	Attention
PE	15.47	PA ENGENHO UBU	Attention
PE	6.40	PA NATAL BELO HORIZONTE	Attention
PE	28.31	PA PROVINCIA DO UIGE	Attention
PE	3.96	PA CHICO MENDES III	Attention
PE	15.74	PA BARRA NOVA	Attention
PE	4.56	PA SERROTE REDONDO	Attention
PE	15.56	PA CRISTO REI	Attention
PE	16.04	PA JOSE ALMEIDA	Attention
PE	20.22	PA TERRA LIVRE	Attention
PE	5.30	PA OURO VERDE	Attention
PE	8.25	PA TIBIRI	Attention
PE	2.09	PA NOVO MUNDO	Attention
PE	3.99	PA VELHO I	Attention
PE	9.44	PA QUEIMADA NOVA	Attention
PE	5.57	PA BORBOREMA	Attention
PE	24.15	PA DOIS IRMÃOS	Attention
PE	5.72	PA AMAZONAS	Observation
PE	4.24	PA SÃO JOSÉ DO ESPALHADO I	Observation
PE	4.69	PA OURIVES/PALMEIRA	Observation
PE	3.15	PA SANTO ANTONIO DO NORTE	Observation
PE	4.73	PA GINDAÍ	Observation

PE	1.92	PA ENGENHO CAJUÍ	Observation
PE	6.42	PA MASCATE	Observation
PE	12.34	PA BOA VISTA	Observation
PE	26.35	PA NOSSA SENHORA APARECIDA II	Observation
PE	5.55	PA VENEZA	Observation
PE	7.90	PA PATATIVA DO ASSARÉ	Observation
PE	3.10	PDS ZE POJUCA	Observation
PE	4.36	PA LINDA FLOR	Observation
PE	8.06	PE CAMPO ALEGRE	Observation
PE	33.85	PA SAFRA	Observation
PE	7.58	PA SERRA GRANDE	Observation
PE	12.15	PA GANGORRINHA	Observation
PE	11.17	PA GIQUI/ARIMUNÃ	Observation
PE	7.90	PA BOM JARDIM	Observation
PE	5.06	PA CAMARAZAL	Observation
PE	3.79	PA GUTIÚBA	Observation
PE	7.10	PA SENADOR MANSUETO DE LAVOR	Observation
PE	10.64	PA ESTIVAS	Observation
PE	8.06	PA ENGENHO SERRA	Observation
PE	8.33	PA RIACHÃO DO CARIÉ	Observation
PE	8.63	PA ALBUQUERQUE	Observation
PE	9.29	PA ILHA GRANDE	Observation
PE	8.41	PA SOUTO MAIOR	Observation
PE	4.77	PA SERRARIA	Observation
PE	6.27	PA ARARIBA DE PEDRA	Observation
PE	14.63	PA HEBERT DE SOUZA	Observation
PE	3.41	PA SANTO ANTÔNIO	Observation
PE	5.17	PE ENGENHO COLÉGIO	Observation

PE	9.43	PA SÃO JOÃO DA PRATA	Observation
PE	4.18	PA SERRA D ÁGUA	Observation
PE	3.22	PA DOM HELDER CAMARA	Observation
PE	31.91	PA JOSIAS BARROS	Observation
PE	23.36	PA ÁGUA VIVA	Observation
PE	6.34	PA SERRA D ÁGUA DO UNA	Observation
PE	17.77	PA JUNCO	Observation
PE	13.85	PA PRIMOROSO	Observation
PE	18.06	PA JOSUÉ DE CASTRO	Observation
PE	23.56	PA ANGICO TORTO	Observation
PE	11.79	PA SÃO GREGÓRIO/ALEGRE	Observation
PE	8.33	PA COLINAS	Observation
PE	9.64	PA SOLEDADE	Observation
PE	12.98	PA GAUPIÓ	Observation
PE	9.11	PA ENGENHO MATO GROSSO DE BAIXO	Observation
PE	32.87	PA SOCORRO	Observation
PE	9.65	PA AÇUDINHO	Observation
PE	14.67	PA PITANGA - II	Observation
PE	7.35	PA SAMAMBAIA	Observation
PE	2.81	PA NÃO PENSEI	Observation
PE	8.97	PA ESTRELA DO NORTE	Observation
PE	3.92	PA ENGENHO CIPÓ	Observation
PE	8.64	PE SERRINHA	Observation
PE	2.04	PA VARAMÉ I	Observation
PE	3.62	PA INDEPENDÊNCIA	Observation
PE	10.22	PA AMARAJI	Observation
PE	7.25	PA MARIMBONDO	Observation
PE	66.70	PA CATALUNHA	Observation

PE	6.68	PA SÍTIO BOQUEIRÃO	Observation
PE	2.99	PA COQUEIROS	Observation
PE	4.68	PA JUNDIÁ DE CIMA	Observation
PE	15.47	PA ILHETAS	Observation
PE	1.59	PA OURO	Observation
PE	3.93	PA VALENTES DE GIDEÕES	Observation
PE	5.80	PA ISMAEL FELIPE	Observation
PE	4.04	PA SIRIGI	Observation
PE	5.30	PA CAVACO	Observation
PE	1.00	PA UMBURANA BRAVA	Low Probability
PE	4.83	PA MANDACARU	Low Probability
PE	1.76	PA ARASSU	Low Probability
PE	2.39	PA CHAPADA DO PEBA	Low Probability
PE	8.89	PA MUNDO NOVO	Low Probability
PE	6.92	PA JABOATÃO	Low Probability
PE	3.30	PA SANTO ANTONIO	Low Probability
PE	11.91	PA RONDA	Low Probability
PE	9.12	PA MORRO DO MEL	Low Probability
PE	1.24	PA MARIA CAROLINA	Low Probability
PE	4.11	PA CACHOEIRA ALTA	Low Probability
PE	14.02	PA ANTONIO CONSELHEIRO III	Low Probability
PE	10.21	PA GILDA GOMES	Low Probability
PE	2.15	PA PORÇÃO F	Low Probability
PE	7.11	PA NOSSA SENHORA DE FATIMA	Low Probability
PE	1.38	PA BARRA DA PORTEIRA	Low Probability
PE	8.99	PA SAUEZINHO	Low Probability
PE	7.00	PA CHICO MENDES I	Low Probability
PE	2.70	PA UMBURANA	Low Probability

PE	80.30	PA ANTONIO CONSELHEIRO I	Low Probability
PE	1.90	PA BELA VISTA	Low Probability
PE	6.72	PA RAMADA DA QUIXABEIRA	Low Probability
PE	8.60	PA CACIMBA DA FURNA	Low Probability
PE	20.43	PA CABANAS	Low Probability
PE	3.63	PA COCAL GRANDE	Low Probability
PE	6.50	PA MALHADA DO RIACHÃO	Low Probability
PE	5.01	PE ENGENHO FORTALEZA	Low Probability
PE	6.08	PA LAGOA DA BARAÚNA	Low Probability
PE	5.63	PA MATO GROSSO	Low Probability
PE	26.21	PA JOSÉ LUIZ DE BARROS	Low Probability
PE	5.31	PA SANTA MARTA I	Low Probability
PE	5.14	PA ABEL MOREIRA	Low Probability
PE	8.78	PA DONA ISABEL	Low Probability
PE	4.80	PA GURJAU	Low Probability
PE	4.87	PA SANTA ROSA II	Low Probability
PE	3.83	PA SANTA MARIA	Low Probability
PE	2.72	PA ENGENHO MOROJOZINHO	Low Probability
PE	4.47	PA SÍTIO DO MEIO	Low Probability
PE	2.40	PA BOM JESUS	Low Probability
PE	9.06	PA SENHORA SANTANA	Low Probability
PE	21.26	PA CACHOEIRINHA	Low Probability
PE	11.78	PA LAGOA DAS CARAIBAS	Low Probability
PE	2.16	PA SÃO FRANCISCO II	Low Probability
PE	12.91	PA CANOA RACHADA	Low Probability
PE	3.85	PA VÁRZEA GRANDE	Low Probability
PE	4.70	PA RIACHO FUNDO	Low Probability
PE	3.49	PA BOM JESUS	Low Probability



PE	5.99	PA SILVIO JUNGSMANN	Low Probability
PE	2.76	PA CACIMBAS	Low Probability
PE	35.59	PA FAZENDA BARRA VERDE	Low Probability
PE	5.61	PE ENGENHO FLOR DE MARIA	Low Probability
PE	49.37	PA ANTONIO CONSELHEIRO II	Low Probability
PE	1.60	PA SANTA RITA	Low Probability
PE	0.59	PE VILA NOVA	Low Probability
PE	10.73	PA ENGENHO ARARIBA DE BAIXO	Low Probability
PE	7.90	PA MASCATINHO	Low Probability
PE	2.62	PA MIGUEL ARRAES	Low Probability
PE	2.52	PA CACHOEIRINHA	Low Probability
PE	1.62	PA POÇO DA CABRA	Low Probability
PE	3.74	PA MILAGRE	Low Probability
PE	14.67	PA ALTO DA AREIA	Low Probability
PE	2.27	PA RIQUEZA	Low Probability
PE	8.10	PA FAZENDA CALDEIRÃO	Low Probability
PE	2.02	PA COCALZINHO	Low Probability
PE	2.99	PA PAJEU	Low Probability
PE	12.81	PA LAGOA DA PEDRA	Low Probability
PE	2.67	PA RIACHO DO CAROÁ	Low Probability
PE	8.38	PA ENGENHO PIRAUÍRA	Low Probability
PE	16.33	PA ENTREMONTES	Low Probability
PE	3.81	PA DEUSDETE RAMOS	Low Probability
PE	5.69	PA JOÃO PEREIRA DE ALENCAR	Low Probability
PE	8.64	PA BARRA AZUL	Low Probability
PE	9.79	PA ESPERANÇA	Low Probability
PE	6.08	PA SANTA RITA	Low Probability
PE	17.05	PA TERRAS DA LIBERDADE	Low Probability

PE	1.46	PA OLINDA	Low Probability
PE	5.71	PA PASSAGEM VELHA	Low Probability
PE	1.18	PA CASA NOVA	Low Probability
PE	10.45	PA RIO PONTAL	Low Probability
PE	8.91	PA SANTA LUZIA	Low Probability
PE	7.84	PA CEDRO BRANCO	Low Probability
PE	10.49	PA TRES CONQUISTAS	Low Probability
PE	4.61	PA EDIMILSON DE ARAUJO	Low Probability
PE	42.29	PE MIGUEL ARRAES DE ALENCAR	Low Probability
PE	9.49	PA LYNDOPHO SILVA	Low Probability
PE	5.28	PA SERRA AZUL	Low Probability
PE	5.54	PA NORMANDIA	Low Probability
PE	9.01	PA SANTA LUZIA	Low Probability
PE	1.71	PA MANHOSO	Low Probability
PE	1.26	PA OLHO D AGUA	Low Probability
PE	10.64	PA CACHOEIRA DO GUILHERME	Low Probability
PE	0.86	PE ENGENHO PIXAÓ	Low Probability
PE	15.12	PA DEMÉTRIO	Low Probability
PE	11.96	PA MARTIRES DA RESISTENCIA II	Low Probability
PE	8.28	PA ELOITA PEREIRA	Low Probability
PE	3.53	PA SÃO PAULO	Low Probability
PE	4.63	PA SÃO JOSÉ DO VALE	Low Probability
PE	3.23	PA CAMPINA VERDE	Low Probability
PE	8.14	PA ANTÔNIO DE LINDÔ	Low Probability
PE	2.58	PA LAGO AZUL	Low Probability
PE	9.79	PA SÃO JORGE	Low Probability
PE	33.58	PA CURRALINHO DOS ANGICOS	Low Probability
PE	6.67	PA DONA	Low Probability

PE	9.68	PA NOSSA SENHORA DE FATIMA JATOBA E JATOBA	Low Probability
PE	6.96	PA MACAMBIRA	Low Probability
PE	2.05	PA PASSAGEM DE AREIA	Low Probability
PE	3.62	PA BARRINHA/FIRMATIVO	Low Probability
PE	4.96	PA BRABINHO	Low Probability
PE	8.83	PA MIGUEL BERNARDO	Low Probability
PE	2.29	PA SÃO JOSÉ	Low Probability
PE	2.43	PA DOIS BRAÇOS	Low Probability
PE	1.33	PE CACHOEIRA FURADA	Low Probability
PE	8.23	PA SANTA ANGELA	Low Probability
PE	1.12	PA BOA VISTA	Low Probability
PE	9.20	PA VALERIANO DIAS	Low Probability
PE	1.41	PA JOSUE DE CASTRO	Low Probability
PE	1.61	PA SANTANA	Low Probability
PE	6.67	PA SITIO I	Low Probability
PE	5.05	PA PAU SANTO	Low Probability
PE	1.98	PE TIMBÓ	Low Probability
PE	2.48	PA PERSEVERANÇA/CUMBE	Low Probability
PE	2.32	PA SANTANA	Low Probability
PE	5.39	PA CRAUASSU	Low Probability
PE	4.23	PA CASULO BOM DESTINO	Low Probability
PE	3.89	PA BARRO BRANCO	Low Probability
PE	11.31	PA RIACHÃO	Low Probability
PE	7.67	PA ENGENHO PEREIRINHA	Low Probability
PE	29.71	VIDA NOVA	Low Probability
PE	5.69	PA CACHOEIRA SECA VEADA MORTA	Low Probability
PE	22.10	PA DEZINHO ÂNGELO	Low Probability
PE	9.61	PA GULANDY/GUABIRABA	Low Probability

PE	11.34	PA CALDEIRÕES	Low Probability
PE	5.32	PA ENTRONCAMENTO	Low Probability
PE	1.31	PA BOCA DA MATA	Low Probability
PE	3.32	PA DA CIDADANIA	Low Probability
PE	12.09	PA BOI BRANCO	Low Probability
PE	3.02	PA SANTA HELENA	Low Probability
PE	3.23	PA CRIMÉIA	Low Probability
PE	3.58	PA BAETÉ	Low Probability
PE	5.21	PA ENGENHO FORTALEZA/PROGRESO	Low Probability
PE	2.57	PA QUELUZ	Low Probability
PE	8.59	PA SANTA TEREZA	Low Probability
PE	4.44	PA PAU AMARELO	Low Probability
PE	16.85	PA MADRE PAULINA	Low Probability
PE	6.90	PE ILHA GRANDE DO PONTAL	Low Probability
PE	28.07	PA AQUARIUS	Low Probability
PE	4.93	PA CANAVIEIRAS	Low Probability
PE	6.26	PA PEDRA IMÁ	Low Probability
PE	15.25	PA MANGA NOVA	Low Probability
PE	24.11	PA PANELAS	Low Probability
PE	6.75	PA CRUZ DO PONTAL	Low Probability
PE	2.80	PA AÇUDE GRANDE	Low Probability
PE	8.24	PA SERRA DOS QUILOMBOS	Low Probability
PE	2.35	PA IRMÃ DOROTHY	Low Probability
PE	5.90	PA PEDRO PAULO	Low Probability
PE	1.23	PA MILHARAL	Low Probability
PE	0.98	PA ÁGUAS CLARAS	Low Probability
PE	18.58	PA ABREU E LIMA I	Low Probability
PE	2.02	PA DIVINA GRAÇA	Low Probability

PE	6.35	PA UNA	Low Probability
PE	2.00	PE PORTEIRAS	Low Probability
PE	5.68	PA LAGO AZUL	Low Probability
PE	18.58	PA MONTE ALEGRE	Low Probability
PE	2.81	PA SERRA DA SANTA	Low Probability
PE	8.46	PA POÇO DA UMBURANA	Low Probability
PE	10.47	PA BRIOSA	Low Probability
PE	4.13	PA BRIOSA	Low Probability
PE	4.61	PA SÃO GERALDO	Low Probability
PE	3.28	PA CONQUISTA DE BONITO	Low Probability
PE	0.44	PA BELEM	Low Probability
PE	2.91	PA LAGOA	Low Probability
PE	13.46	PA JUVENTUDE	Low Probability
PE	1.02	PA BARRO ALTO	Low Probability
PE	6.06	PA JATOBAZINHO	Low Probability
PE	8.18	PA CAIÇARA	Low Probability
PE	3.56	PA VARAME II	Low Probability
PE	3.39	PA LIVRAMENTO	Low Probability
PE	2.53	PA SALÃOZINHO	Low Probability
PE	9.05	PA SANTO ANTONIO DA MANDASSAIA	Low Probability
PE	2.35	PA CAMARAGIBE	Low Probability
PE	1.26	PA DOM HELDER CAMARA	Low Probability
PE	3.29	PA GRANITO	Low Probability
PE	3.82	PA CAMARÇO	Low Probability
PE	1.22	PA OITEIRO ALTO	Low Probability
PE	2.29	PA PADRE CÍCERO	Low Probability
PE	3.37	PA RECREIO	Low Probability
PE	6.26	PA SAUÉ GRANDE	Low Probability

PE	37.88	PA NOSSA SENHORA DE FÁTIMA	Low Probability
PE	2.24	PA SÍTIO JARDIM	Low Probability
PE	5.60	PA JUSSARA	Low Probability
PE	1.99	PA FAZENDA GANGUNGO	Low Probability
PE	10.07	PA CONCÓRDIA/SANTA CRUZ	Low Probability
PE	6.37	PA ARAGUARI	Low Probability
PE	4.03	PA RIACHÃO	Low Probability
PE	6.47	PA CANZANZA	Low Probability
PE	3.23	PA VALENTIM	Low Probability
PE	5.10	PA JARDIM DE MORENO	Low Probability
PE	6.69	PA CAPIM	Low Probability
PE	3.16	PA MATA ESCURA	Low Probability
PE	1.70	PA SANTANA	Low Probability
PE	3.08	PA VARZINHA	Low Probability
PE	11.20	PA RIACHO DOS BOIS	Low Probability
PE	11.95	PA RIACHO DOS NEGROS	Low Probability
PE	1.98	PA CANDIDO GREGÓRIO	Low Probability
PE	4.55	PA 1º DE MAIO	Low Probability
PE	1.66	PA VÁRZEA GRANDE	Low Probability
PE	4.54	PA UMBURANA/LEALDADE	Low Probability
PE	3.49	PA CÍCERO GOMES	Low Probability
PE	2.01	PE ENGENHO PALMEIRA	Low Probability
PE	3.78	PA AGAPTO SANTOS	Low Probability
PE	20.31	PA MORORO DOS PEIXOTOS	Low Probability
PE	2.28	PA JUA	Low Probability
PE	2.03	PA BONFIM	Low Probability
PE	3.20	PA TAMBORIL	Low Probability
PE	2.35	PA CACHOEIRA	Low Probability

PE	6.70	FAZENDA VARZEA DA ONCA	Low Probability
PE	14.96	PA POÇO DO ANGICO	Low Probability
PE	4.28	PA SERRA D ÁGUA	Low Probability
PE	5.53	PA PRIVILÉGIO	Low Probability
PE	10.55	PA SERRA DOS CAVALOS	Low Probability
PE	7.19	PA AREIAS	Low Probability
PE	4.62	PA RAIZ DE DENTRO	Low Probability
PE	9.84	PA CACIMBA NOVA	Low Probability
PE	2.76	PA SÃO JOÃO	Low Probability
PE	11.81	PA BREJO	Low Probability
PE	4.09	PA CACHOEIRA SECA	Low Probability
PE	8.83	PA MACAMBIRA/BORBA	Low Probability
PE	2.10	PA NOVA CONQUISTA	Low Probability
PE	11.29	PA LOPES	Low Probability
PE	0.59	PA SITIO FORTALEZA	Low Probability
PE	7.83	PA RINOCERONTE	Low Probability
PE	3.43	PA CAMPINAS	Low Probability
PE	2.62	PA PATRIMÔNIO	Low Probability
PE	1.74	PA MUNDO NOVO	Low Probability
PE	7.55	PA SÃO FRANCISCO	Low Probability
PE	5.64	PA PIABA DE BAIXO	Low Probability
PE	0.65	PA RETIRO SAUDOSO	Low Probability
PE	7.32	PA NOSSA SENHORA DO CARMO	Low Probability
PE	4.39	PA LARANJEIRAS	Low Probability
PE	40.29	PA LIBERTAÇÃO	Low Probability
PE	1.84	PA ENGENHO TAPUIA	Low Probability
PE	2.49	PA LAGOA DA OUTRA BANDA	Low Probability
PE	2.64	PA ANTONIO DE BARROS	Low Probability

PE	1.49	PA CAJÁ	Low Probability
PE	4.98	PA RECREIO II	Low Probability
PE	3.81	PA GENERAL ABREU E LIMA	Low Probability
PE	22.33	PA SANTA TEREZA	Low Probability
PE	5.27	PA PAU FERRO	Low Probability
PE	12.18	PA MÃE MARIANA	Low Probability
PE	5.17	PA LAGOA DO SERROTINHO	Low Probability
PE	10.83	PA POÇO GRANDE	Low Probability
PE	2.72	PA LAGOA COMPRIDA	Low Probability
PE	6.34	PA SÃO JOSÉ II	Low Probability
PE	3.87	PA PIRAJÁ	Low Probability
PE	1.09	PA BAIXA DA FAVARIA	Low Probability
PE	1.91	PA CARICÉ	Low Probability
PE	10.14	PA BOM CONSELHO	Low Probability
PE	5.09	PA FLORESTA	Low Probability
PE	1.90	PA NOVA VIDA	Low Probability
PE	4.35	PA ENGENHO RIACHÃO DO NORTE	Low Probability
PE	6.81	PA JATOBÁ	Low Probability
PE	2.15	PA CANGAUZINHO	Low Probability
PE	4.65	PA PEDREIRAS	Low Probability
PE	10.54	PA TERRA NOVA	Low Probability
PE	8.44	PA MINGUITO	Low Probability
PE	3.83	PA NOSSA SENHORA DAS GRAÇAS	Low Probability
PE	5.43	PA ARARAS	Low Probability
PE	4.05	PA HAVAI	Low Probability
PE	4.33	PE ENGENHO FLORESCENTE	Low Probability
PE	2.63	PA BRABOS	Low Probability
PE	2.28	PE FAZENDA SANTO ANTONIO	Low Probability



PE	12.48	PA UMBURANA	Low Probability
PI	112.42	PA MUCAITÁ	Alert
PI	29.36	PA AÇUDE NOVO	Alert
PI	239.93	PA FAZENDA CAPRISA	Alert
PI	178.53	PE PONTA DA SERRA	Alert
PI	2.55	PE BREJINHO	Attention
PI	2.91	PE OLHO DÁGUA	Attention
PI	4.37	PE GROSSOS	Attention
PI	6.16	PA MONTE ALEGRE	Attention
PI	39.78	PA VOTORANTIN	Attention
PI	7.33	PE CHAPADA DO TAMBORIL	Attention
PI	156.40	PA MOBRASA	Attention
PI	222.88	PA VEADOS	Attention
PI	11.11	PA BEIRUTE	Attention
PI	112.18	PA VEREDAS	Attention
PI	22.66	PA NOVA CONQUISTA	Attention
PI	27.42	PE ESTACA ZERO/MILAGRE	Attention
PI	10.14	PA 17 DE ABRIL/JUNCO	Attention
PI	3.89	PE JURUBEBA	Attention
PI	3.98	PE SÃO RAIMUNDO	Attention
PI	24.99	PE SÃO JOSÉ REMISSÃO	Attention
PI	28.70	PA RIO PRETO	Attention
PI	44.31	PA ANGICAL	Attention
PI	11.76	PA BARREIRA FUNDA	Attention
PI	11.26	PA ERNESTO CHE GUEVARA / LEVADA	Attention
PI	43.55	PE INVEJADA	Attention
PI	9.89	PA BOM SUCESSO	Attention
PI	23.85	PE BARREIRAS	Attention

PI	30.29	PA FAZENDA CANAÃ	Attention
PI	15.23	PA FAZENDA SATISFEITO	Attention
PI	13.74	PE ARAÇAS	Attention
PI	108.57	PA SACO	Attention
PI	41.17	PA CARAÍBAS	Attention
PI	16.08	PA MARIA BETÂNIA	Attention
PI	236.61	PA SACO DO JUAZEIRO	Attention
PI	25.18	PA SOBRADINHO	Attention
PI	15.44	PA BARREIRO DO OTAVIO	Attention
PI	42.05	PA UNIÃO	Attention
PI	100.30	PA MARRECAS/ZEBULÂNDIA	Attention
PI	13.97	PA DESCOBERTA	Attention
PI	87.74	PA LISBOA	Attention
PI	16.49	PE SERRA DA MANDASAIA	Attention
PI	15.50	PE BAIXÃO DA CATINGUEIRA	Attention
PI	16.41	PA JOSUÉ DE CASTRO	Attention
PI	46.52	PE SANTA HELENA I-II	Attention
PI	13.34	PA NOVO BREJINHO	Attention
PI	23.78	PA TERRA SANTA	Attention
PI	36.06	PE BOA SORTE	Attention
PI	7.61	PA SANTA TERESA/SÃO FRANCISCO	Attention
PI	7.81	PA LIMOEIRO	Attention
PI	8.49	PE SITIO I	Attention
PI	151.39	PA ANGICO BRANCO I e II	Attention
PI	13.69	PE SITIO BREJO	Attention
PI	15.22	PE LAGOA NOVA	Attention
PI	5.90	PA PALMEIRAS	Attention
PI	56.55	PA AGUA BRANCA-I	Attention

PI	35.21	PE MADEIRA CORTADA/ LIMOEIRO	Attention
PI	61.02	PA BATALHA	Attention
PI	26.76	PA ESTREITO	Attention
PI	93.39	PA PAULO FREIRE	Attention
PI	172.45	PE VAGUSA	Attention
PI	74.28	PA BARREIROS	Attention
PI	169.80	PE MACAMBIRA	Attention
PI	18.36	PA FREXEIRAS/PORCOS	Attention
PI	55.25	PE SANTA CRUZ-I	Attention
PI	57.42	PE MURICI	Attention
PI	26.32	PE PICOS	Attention
PI	23.25	PA TAMBORIL	Observation
PI	14.29	PE LAGOA DA ROÇA	Observation
PI	8.05	PA SANTA BARBARA	Observation
PI	3.52	PE FORMOSA	Observation
PI	7.06	PA CADOES	Observation
PI	36.17	PA BARRA DOS KÁGADOS SAMBAÍBA	Observation
PI	12.74	PE POÇO DÁGUA	Observation
PI	12.64	PA FAZENDA MARFIM	Observation
PI	3.55	PE CANELA DE VELHO	Observation
PI	175.29	PIC ANGICOS	Observation
PI	11.81	PA FAZENDA VÁRZEA-I	Observation
PI	62.33	PA CENTRO DO DESIGNO	Observation
PI	22.53	PA RECANTO DOS OSSOS/PALMEIRA	Observation
PI	80.90	PE CAATINGA DO ANGICAL/BAIXÃO DO RIACHO	Observation
PI	60.92	PA FAZENDA SERRA	Observation
PI	16.72	PE SOSSEGO	Observation
PI	10.07	PA VALE DO IRACEMA	Observation

PI	14.54	PA BONFIM/JENIPAPEIRO	Observation
PI	13.35	PA PONTA DO MATO	Observation
PI	9.47	PE JUNCO/TRINDADE	Observation
PI	6.89	PE CAIÇARA	Observation
PI	4.37	PCA SALOBRO	Observation
PI	4.99	PA CUTIAS	Observation
PI	11.58	PE BOM JARDIM	Observation
PI	8.88	PA SANTA VIRGEM	Observation
PI	24.60	PE CAEIRAS	Observation
PI	14.18	PA SANTANA NOSSA ESPERANÇA	Observation
PI	6.74	PA NOSSA VITÓRIA	Observation
PI	49.38	PE VASSOURAS	Observation
PI	10.34	PA LIMOEIRO/CANTO DA CANOA	Observation
PI	45.34	PA ESPERANÇA	Observation
PI	61.18	PA FAZENDA LAGOA	Observation
PI	13.82	PA CONGO	Observation
PI	7.27	PA KÁGADOS	Observation
PI	139.70	PA FAZENDA PITOMBEIRA	Observation
PI	40.99	PA SÃO BENEDITO	Observation
PI	12.39	PE CURRAIS	Observation
PI	19.25	PE BOM LUGAR	Observation
PI	9.66	PA SAÚVA	Observation
PI	37.05	PE VÁRZEA GRANDE	Observation
PI	28.34	PE BARREIRO DO MATO DA SERRA	Observation
PI	47.35	PA VIDA NOVA	Observation
PI	48.74	PA - AGUA BRANCA-II/REMANSO	Observation
PI	72.66	PE CHAPADA DO CADOZ	Observation
PI	31.77	PA FAZENDA FLORES	Observation

PI	240.31	PE SERRA BRANCA / SERRA VERMELHA	Observation
PI	4.93	PA CAJUEIRO	Observation
PI	8.78	PE SAGUIM	Observation
PI	94.07	PA GAMELEIRA DO MIMBO	Observation
PI	24.82	PE LARANJEIRAS	Observation
PI	95.73	PA PONTA DA SERRA	Observation
PI	8.21	PA PASSA-TUDO	Observation
PI	14.74	PA TUCUNS MARATOAN	Observation
PI	21.47	PA PALMEIRA-II	Observation
PI	31.97	PA FAZENDA ARIZONA-II	Observation
PI	30.34	PE SALVA TERRA	Observation
PI	14.07	PE BAIXA DA CARNAUBA	Observation
PI	13.04	PA CANTO DA CRUZ	Observation
PI	29.13	PA SERRA DE SÃO FRANCISCO	Observation
PI	5.52	PA SACO/CURTUME	Observation
PI	15.31	PA FLAMENGO	Observation
PI	9.88	PE BOA ÁGUA	Observation
PI	5.17	PA OLHO D ÁGUA E MATA VELHA	Observation
PI	140.19	PA BOQUEIRÃO	Observation
PI	34.54	PA OLHO DÁGUA DO CANTO	Observation
PI	12.15	PA CANAÃ DO NORTE	Observation
PI	4.64	PE CAMINHO NOVO	Observation
PI	2.19	PE FAZENDA SOARES I e II	Observation
PI	49.54	PA ZUMBI DOS PALMARES	Observation
PI	11.85	PA JENIPAPEIRO/MUNDO NOVO	Observation
PI	11.56	PA BAIXA	Observation
PI	7.26	PE CHAPADA DO LAGEDO	Observation
PI	53.11	PA MAQUINÉ	Observation

PI	10.64	PA SIRIEMA	Observation
PI	13.34	PA CARIMÃ	Observation
PI	5.85	PA SÃO DOMINGOS	Observation
PI	14.42	PA SERRA DO BATISTA-I	Observation
PI	10.06	PE SANTA RITA I	Observation
PI	18.45	PE IRAPUÁ-I	Observation
PI	10.93	PA SAPUCAIA	Observation
PI	98.46	PDS PÉ DA SERRA	Observation
PI	10.22	PE DESERTO	Observation
PI	36.59	PE SITIO/DESCOBERTA	Observation
PI	36.69	PA ÍNDIO MANDU-LADINO	Observation
PI	63.97	PA SÃO FRANCISCO I	Observation
PI	16.99	PE COQUEIRO/ANGICAL	Observation
PI	57.26	PE CHAPADA DAS CARAIBAS/BAIXÃO DO EUSEBIO	Observation
PI	15.47	PE TIPIS	Observation
PI	12.08	PA BAIXA FRIA	Observation
PI	11.97	PE SACO DO MONTE BELO	Observation
PI	9.74	PE SÃO JOÃO	Observation
PI	29.00	PA TODOS OS SANTOS	Observation
PI	25.36	PA FAZENDA TAPUIO	Observation
PI	6.95	PA ÁRVORE VERDE	Observation
PI	10.94	PA LAGOA DOS MACACOS	Observation
PI	3.67	PA BARRA DO TAQUARI	Observation
PI	45.03	PA LAGOA DO CAJUEIRO	Observation
PI	48.99	PE LUCIANA/MARFIM	Observation
PI	91.68	PE CAJAZEIRA DE BAIXO	Observation
PI	4.95	PA LONTRA	Observation
PI	11.11	PA BELEZA	Low Probability

PI	0.44	PCA TAPUIA	Low Probability
PI	8.13	PA LUANDA	Low Probability
PI	29.06	PA OLHO D'ÁGUA DO MATO	Low Probability
PI	12.62	PE IRAPUÁ-II	Low Probability
PI	5.69	PA ALECRIM/GAMELEIRA	Low Probability
PI	4.70	PA TINGUIS	Low Probability
PI	16.42	PE SÃO GREGORIO	Low Probability
PI	5.33	PE FLORESTA - VILÃO RUIM	Low Probability
PI	12.44	PA NOVA ESPERANÇA / CURVINA	Low Probability
PI	13.07	PE CHAPADA DOS FERNANDES	Low Probability
PI	7.28	PE PAU D ARCO I	Low Probability
PI	8.28	PA SETE BURITIS/LAR FELIZ	Low Probability
PI	6.38	PA GENIPAPEIRO	Low Probability
PI	7.63	PA HERNESTO CHE GUEVARA	Low Probability
PI	43.15	PA MATAPASTO	Low Probability
PI	13.10	PA PALMARES	Low Probability
PI	44.79	PA RETIRO	Low Probability
PI	3.05	PA CAMPO AGRICOLA	Low Probability
PI	7.25	PA OLHO D'ÁGUA DO CERCADO	Low Probability
PI	13.75	PA TABULEIRO REDONDO	Low Probability
PI	5.72	PE TABOCAS	Low Probability
PI	11.71	PE BURITIZINHO	Low Probability
PI	7.30	PE SERRA DO ALGODOEIRO	Low Probability
PI	150.40	PA BAIXA DA PINICADA	Low Probability
PI	50.83	PA BELO HORIZONTE	Low Probability
PI	18.49	PA SANTO ANTONIO	Low Probability
PI	5.97	PE JABOTI	Low Probability
PI	88.27	PE CHAPADA DO PAPAGAIO	Low Probability

PI	10.97	PA MARACÁI/CHAPADA DO CALDEIRÃO	Low Probability
PI	32.49	PA REGALO	Low Probability
PI	3.09	PA OITIS	Low Probability
PI	8.27	PA HERDEIROS DE CHE	Low Probability
PI	6.20	PE PONTA DA VARZEA	Low Probability
PI	97.94	PA SÃO MATEUS	Low Probability
PI	29.28	PA LAMEIRÃO	Low Probability
PI	10.61	PA SANTA CLARA	Low Probability
PI	20.14	PA SÃO CAETANO	Low Probability
PI	26.61	PA MUCAMBO/FORNO VELHO	Low Probability
PI	16.50	PE BARROCAS	Low Probability
PI	17.31	PE CAMPESTRE	Low Probability
PI	10.18	PA SANTA RITA	Low Probability
PI	2.21	PA FORTALEZA IV	Low Probability
PI	3.99	PA RESISTÊNCIA CAMPONESA	Low Probability
PI	25.85	PE BOLIVIA	Low Probability
PI	11.25	PA BREJO DOS ALTOS	Low Probability
PI	1.32	PCA TERRA-BOA	Low Probability
PI	12.88	PE PRATA	Low Probability
PI	10.95	PA FAVELA BOA ESPERANÇA	Low Probability
PI	8.52	PA CAPITÃO DE CAMPO	Low Probability
PI	11.33	PA GALILÉIA	Low Probability
PI	36.52	PA RODEADOR	Low Probability
PI	73.58	PA CALUMBI	Low Probability
PI	7.80	PA KAMALÁÚ	Low Probability
PI	2.29	PE ARRODEIO DE PEDRA	Low Probability
PI	29.53	PA NOSSA CONQUISTA	Low Probability
PI	26.01	PE SERRA DA SOLTA	Low Probability



PI	9.72	PE BOCA DA MATA	Low Probability
PI	11.89	PE SACO GRANDE	Low Probability
PI	40.96	PA PORCOS	Low Probability
PI	6.37	PA CHAPADINHA	Low Probability
PI	20.04	PE SÃO JOSÉ DOS MONTEIROS	Low Probability
PI	0.92	PA SILVIO QUEIROZ	Low Probability
PI	9.24	PE SERRA DA VITÓRIA	Low Probability
PI	1.87	PA FORTALEZA-VI	Low Probability
PI	13.34	PE BREJO DO SÃO JOÃO	Low Probability
PI	43.90	PA QUATRO IRMÃOS/JUREMA	Low Probability
PI	3.80	PE GOIABEIRA	Low Probability
PI	15.44	PA QUEIMADAS	Low Probability
PI	10.94	PA LAGINHA APOLINARIO	Low Probability
PI	118.35	PA FLORES	Low Probability
PI	18.66	PA ALMÉCEGAS	Low Probability
PI	1.28	PE SOIZÃO	Low Probability
PI	4.70	PE CARPINA	Low Probability
PI	10.21	PA VEREDAS	Low Probability
PI	26.48	PA SALOBRO	Low Probability
PI	6.47	PE PINTADAS	Low Probability
PI	67.11	PA CANSANÇÃO	Low Probability
PI	7.80	PA CARATORTA	Low Probability
PI	22.41	PA OURO VERDE	Low Probability
PI	0.48	PCA ALEGRIA	Low Probability
PI	15.11	PA MASSAPÊ	Low Probability
PI	12.32	PA TAMBORIL ESPERANÇA	Low Probability
PI	14.79	PA MARAJÁ	Low Probability
PI	0.57	PA PASSAGEM DE SANTO ANTONIO	Low Probability

PI	3.12	PA QUILOMBO	Low Probability
PI	6.00	PA MARACÁ	Low Probability
PI	1.72	PE ESPINHEIRO	Low Probability
PI	8.86	PE BARROCAS	Low Probability
PI	7.33	PA SÃO FRANCISCO-II	Low Probability
PI	10.58	PA POÇO	Low Probability
PI	6.86	PE QUIÇAMAR	Low Probability
PI	15.78	PA TROMBETAS	Low Probability
PI	19.68	PA VEADO DOS MATIAS	Low Probability
PI	7.51	PA CACHOEIRINHA	Low Probability
PI	1.19	PA BOA ESPERANÇA	Low Probability
PI	8.92	PA FAZENDA CUTIAS	Low Probability
PI	8.14	PA MARINHO/BANDEIRA	Low Probability
PI	11.07	PA SALINAS E ESTIVA	Low Probability
PI	16.41	PE PRATA I	Low Probability
PI	2.08	PE COITÉ	Low Probability
PI	4.49	PA FAZENDA TINGUIS	Low Probability
PI	42.18	PE BARRINHA	Low Probability
PI	5.24	PA SERRA DE DENTRO	Low Probability
PI	6.76	PE CHAPADA DA LIMPEZA	Low Probability
PI	5.06	PA VINTE E DOIS DE MAIO	Low Probability
PI	3.92	PA OLHO D ÁGUA TABULEIRÃO	Low Probability
PI	37.00	PA FAZENDA CAJUEIRO/CAJUPI	Low Probability
PI	19.57	PA BREJINHO	Low Probability
PI	9.82	PA LAGOA DO PRADO	Low Probability
PI	6.51	PA ALPARGATAS	Low Probability
PI	15.63	PA IRMÃ DOROTHY	Low Probability
PI	31.06	PA CHAPADA DAS FLORES	Low Probability

PI	44.04	PA FAZENDA CASCAVEL	Low Probability
PI	16.20	PA FAZENDA NOVA VILA	Low Probability
PI	7.78	PA FAZENDA JORGE	Low Probability
PI	13.89	PA ARARAS	Low Probability
PI	32.60	PE LAGOA DAS COVAS	Low Probability
PI	12.18	PA FRASA	Low Probability
PI	5.71	PA TAPERÁ	Low Probability
PI	10.74	PA SAPÉ	Low Probability
PI	1.98	PA CHAPADÃO/BAIXÃO DO MEIO	Low Probability
PI	4.56	PA NOVO HORIZONTE	Low Probability
PI	6.38	PA SÃO JOAQUIM / ALECRIM	Low Probability
PI	5.56	PA MALHADA CUMPRIDA	Low Probability
PI	474.05	PE SERRA BRANCA/SERRA VERMELHA I	Low Probability
PI	12.07	PA RETIRO CAPÃO DE COCO	Low Probability
PI	39.79	PE PINTO VEREDA	Low Probability
PI	10.61	PA ARARINHA	Low Probability
PI	29.11	PA BARRA DO SAMBITO	Low Probability
PI	5.65	PE GADO BRAVO	Low Probability
PI	14.44	PA JUAZEIRO	Low Probability
PI	11.48	PA FAZENDA VÁRZEA-II	Low Probability
PI	39.29	PA FAZENDA ARIZONA-I	Low Probability
PI	40.17	PE CHAPADA DO BOQUEIRÃO	Low Probability
PI	6.51	PE CORRENTINHO I E II	Low Probability
PI	11.95	PA LAGINHA/RETIRO	Low Probability
PI	16.33	PA QUILOMBOLA/MIMBÓ	Low Probability
PI	61.83	PA BOM SUCESSO	Low Probability
PI	2.32	PA FAZENDA NOVA	Low Probability
PI	4.51	PE COQUE I E II	Low Probability

PI	11.35	PA CANTINHO / LAGOA DO BOI	Low Probability
PI	60.59	PA PORTEIRAS	Low Probability
PI	19.60	PA CAMPO VERDE	Low Probability
PI	15.78	PA SÃO SEBASTIÃO	Low Probability
PI	52.03	PA CANTO DA VÁRZEA	Low Probability
PI	9.20	PE LEANDRO	Low Probability
PI	23.24	PE MORRO DO RIACHO DA AREIA	Low Probability
PI	32.81	PA NOVA TERRA	Low Probability
PI	2.91	PA PEDRINHAS	Low Probability
PI	20.24	PA BOM PRINCÍPIO/SERRA GRANDE	Low Probability
PI	4.79	PE NOVA OLINDA	Low Probability
PI	19.69	PE TABOCAS I	Low Probability
PI	20.23	PA CHAPADA DA CONCEIÇÃO	Low Probability
PI	29.00	PE SITIO	Low Probability
PI	78.84	PA BAIXÃO DO ARVOREDO	Low Probability
PI	4.16	PE SERRA DO CARETA	Low Probability
PI	17.24	PA TIMBITUBA	Low Probability
PI	228.94	PA RECREIO	Low Probability
PI	4.59	PE BOA NOVA	Low Probability
PI	18.10	PA LAGOA SECA DOS LEANDROS	Low Probability
PI	2.14	PA FORTALEZA-III	Low Probability
PI	1.91	PA FORTALEZA II	Low Probability
PI	2.34	PA CANTINHO	Low Probability
PI	20.45	PA CHUPEIRO PUÇA	Low Probability
PI	60.59	PDS SERRA DOS GRINGOS	Low Probability
PI	18.63	PA POCINHO	Low Probability
PI	14.76	PA MUCAMBO	Low Probability
PI	7.29	PE SERRA DOS PICOS	Low Probability

PI	11.59	PA LAGEDO	Low Probability
PI	3.44	PA QUILOMBO-IV	Low Probability
PI	16.65	PA BETÂNIA	Low Probability
PI	5.59	PA CATARÉM	Low Probability
PI	9.50	PA FAZENDA PARAÍSO	Low Probability
PI	5.45	PA LAGOA DO CAZUZA	Low Probability
PI	33.87	PE PONTA DÁGUA	Low Probability
PI	3.13	PA BAIXA BONITA	Low Probability
PI	9.14	PA OLGA BENÁRIO	Low Probability
PI	15.70	PA CRUZEIRO	Low Probability
PI	11.31	PA BURITI DO PADRE	Low Probability
PI	3.71	PA CORRENTE NOVA ESPERANÇA	Low Probability
PI	12.90	PE SÃO CRISTÓVÃO	Low Probability
PI	19.64	PE SÃO JOSÉ	Low Probability
PI	4.48	PCA SANTA CRUZ	Low Probability
PI	10.93	PA FAZENDA GRAÇA	Low Probability
PI	11.79	PA MARFIM ZEROSA	Low Probability
PI	11.36	PE JABOTI/ LAGOA DO BOI	Low Probability
PI	6.21	PA ANGELIM	Low Probability
PI	9.51	PA ESPADARTE	Low Probability
PI	11.60	PE SÃO BENTO	Low Probability
PI	2.61	PE MUDUBIM	Low Probability
PI	13.30	PA FAZENDA EUGÊNIO	Low Probability
PI	3.45	PE SANTA HELENA	Low Probability
PI	7.07	PA TODOS OS SANTOS BORRACHA	Low Probability
PI	2.44	PA TANQUE	Low Probability
PI	4.28	PE NOSSA SENHORA DE FÁTIMA	Low Probability
PI	16.30	PA ANTONIA FLÔR	Low Probability

PI	14.33	PA FAZENDA LEMBRANÇA	Low Probability
PI	54.57	PE VIANA	Low Probability
PI	17.60	PA BACURI	Low Probability
PI	3.71	PA QUILOMBO III	Low Probability
PI	3.68	PE CANTO DO OLHO DÁGUA	Low Probability
PI	6.39	PA NOSSA ESPERANÇA / FUNIL	Low Probability
PI	73.82	PA GUARIBAS I	Low Probability
PI	5.45	PE RECANTO DE SANTO ANTONIO	Low Probability
PI	22.18	PE SANTA RITA	Low Probability
PI	3.32	PE MAMBIRA	Low Probability
PI	18.06	PE ANGICAL PITOMBEIRA	Low Probability
PI	17.98	PE VOLTA DO RIO	Low Probability
PI	33.89	PA FAZENDA NOVA I	Low Probability
PI	21.84	PA SANTA TERESA-I	Low Probability
PI	26.17	PA NOVA OLINDA	Low Probability
PI	4.72	PE RECANTO	Low Probability
PI	5.59	PA ALDEIA	Low Probability
PI	5.25	PA LAGES	Low Probability
PI	6.34	PA CARNAÚBA	Low Probability
PI	6.77	PA TABOCA	Low Probability
PI	37.40	PE TAMANDUÁ	Low Probability
PI	0.74	PCA BEBEDOURO	Low Probability
PI	19.67	PA ANGICO BRANCO	Low Probability
PI	19.29	PE PAU DARCO	Low Probability
PI	18.50	PA FAZENDA COELHO	Low Probability
PI	11.13	PA PORTAL DA ESPERANÇA	Low Probability
PI	7.67	PE EDEM	Low Probability
PI	14.41	PE VACA BRAVA-I	Low Probability

PI	2.30	PA FORTALEZA VII	Low Probability
PI	7.16	PA ORIENTE	Low Probability
PI	21.21	PE DOURO I	Low Probability
PI	5.49	PE VACA BRAVA II	Low Probability
PI	5.25	PE SOBRADINHO	Low Probability
PI	4.94	PA LAGOA DO LUIZ NOGUEIRA	Low Probability
PI	9.38	PE BOSQUE-I-II	Low Probability
PI	6.42	PE CHAPADA DO OLHO D'ÁGUA DA LAPA VELHA	Low Probability
PI	4.37	PE DESCANÇO	Low Probability
PI	47.81	PE SERRA DO PIRAJÁ	Low Probability
PI	7.47	PE ILHÉUS	Low Probability
PI	4.80	PA FAZENDA BARRO VERMELHO	Low Probability
PI	9.44	PE BARRO PRETO	Low Probability
PI	8.03	PA BAIXINHA/QUILOMBO	Low Probability
PI	43.71	PA CHAPADA DA BOA VISTA	Low Probability
PI	3.03	PA FAZENDA BOA VISTA	Low Probability
PI	9.27	PE VIZEU	Low Probability
PI	5.07	PE SERRINHA	Low Probability
PI	12.22	PA SÃO GONÇALO	Low Probability
PI	1.83	PE CONTRATO II	Low Probability
PI	9.18	PE IRAPUÁ	Low Probability
PI	6.89	PA 13 DE ABRIL/ PADRE CÍCERO	Low Probability
PI	4.56	PE MUNDO NOVO	Low Probability
PI	1.34	PA SANTA HELENA I	Low Probability
PI	10.36	PA VALE DO GURGUEIA	Low Probability
PI	1.50	PA CANTO DO VEADO/CURRALINHO	Low Probability
PI	2.15	PE CORTE DO MEIO	Low Probability
PI	22.20	PA BOM JARDIM	Low Probability

PI	11.44	PA MALHETE	Low Probability
PI	33.85	PA CACHOEIRA	Low Probability
PI	5.16	PE VÁRZEA DA PORTA/ PILÕES	Low Probability
PI	11.40	PA MACAUBEIRA	Low Probability
PI	11.08	PA POÇOS DOS NEGROS	Low Probability
PI	4.47	PE DOURO II	Low Probability
PI	14.22	PE VACA BRAVA III	Low Probability
PI	6.74	PA FORTES	Low Probability
PI	4.43	PA FLORESTA	Low Probability
PI	18.58	PA FAZENDA MALHADA	Low Probability
PI	6.08	PA SANTA RITA II	Low Probability
PI	9.63	PA CANTO	Low Probability
PI	36.11	PA SÃO BENEDITO-II	Low Probability
PI	9.06	PE LAGOA DO CAMPO LARGO	Low Probability
PI	11.02	PA BARRA DO SITIO	Low Probability
PI	1.63	PCA ALAZÃO	Low Probability
PI	24.40	PA BARREIROS I	Low Probability
PI	23.36	PA IRACEMA	Low Probability
PI	7.87	PCA CAMPESTRE NORTE	Low Probability
PI	16.17	PE ESTIVA	Low Probability
PI	0.58	PE CAMPOS DOURADOS/ LAGINHA	Low Probability
PI	96.61	PA SANTO ANTÔNIO DO CAMPO VERDE	Low Probability
PI	44.37	PA JACARANDÁ	Low Probability
PI	12.44	PA RESIDÊNCIA	Low Probability
PI	13.96	PA AMASTEMPO	Low Probability
PI	23.14	PE ESTAÇÃO	Low Probability
PI	85.97	PA CURRAIS NOVOS	Low Probability
PI	19.42	PA AÇUDE VÁRZEA	Low Probability



PI	22.80	PA JOSE CONSTÂNCIO/LIMAZA	Low Probability
PI	4.14	PA CAJUEIRO	Low Probability
PI	9.62	PA ANGICO CAPITÃO DE CAMPOS	Low Probability
PI	13.33	PA FAZENDA CARCAVELAS	Low Probability
PI	16.52	PA ESTREITO	Low Probability
PI	10.52	PA RETIRO VELHO	Low Probability
PI	6.49	PA GAVIÃO	Low Probability
PI	80.11	PA SANTANA	Low Probability
PI	24.14	PE TRANQUEIRAS	Low Probability
PI	56.10	PA BANDARRA I-II	Low Probability
PI	5.68	PA FRANCISCA TRINDADE	Low Probability
PI	48.15	PA ESPIRITO SANTO	Low Probability
PI	29.74	PA SANTARÉM	Low Probability
PI	7.19	PE JUREMA	Low Probability
PI	5.36	PE CAMPOS GERAIS	Low Probability
PI	18.44	PE FLOR DE MAIO	Low Probability
PI	8.83	PA CURRAIS NOVOS	Low Probability
PI	9.81	PA MATÕES	Low Probability
PI	46.86	PA RIACHO DO MATO	Low Probability
PI	16.97	PA PÉ DO MORRO	Low Probability
PI	7.97	PA VALE DA ESPERANÇA	Low Probability
PI	52.48	PA BRAZÃO/BOM JARDIM/PÉ-DA-LADEIRA	Low Probability
PI	8.97	PE CAMPESTRE I	Low Probability
PI	16.73	PA SÃO FRANCISCO	Low Probability
PI	3.03	PE CONTRATO I	Low Probability
PI	2.07	PA CASA NOVA	Low Probability
PI	19.78	PE MESQUITA	Low Probability
PR	17.39	PA EVANDRO FRANCISCO	Attention

PR	16.33	PA FAZENDA BARREIROS	Attention
PR	16.89	PA SÃO JOAQUIM	Attention
PR	24.75	PA CRICIUMA	Attention
PR	15.95	PA JOÃO MARIA DE AGUSTINHO	Attention
PR	7.93	PA ZUMBI DOS PALMARES	Attention
PR	11.71	PA GUANABARA	Attention
PR	25.99	PA FAXINAL DOS RIBEIROS QUIN 1-G	Attention
PR	235.91	PA COM CULTIVO DE ESPECIES FLORESTAIS CELSO FURTADO	Attention
PR	9.37	PA SERRANO	Attention
PR	75.37	PA 27 DE OUTUBRO	Attention
PR	57.07	PA NOSSA SENHORA APARECIDA	Attention
PR	93.03	PA MARCOS FREIRE	Attention
PR	42.23	PA RONDON III	Attention
PR	6.31	PA SERRANO	Attention
PR	34.19	PA BELA MANHÃ	Observation
PR	25.01	PA JOSÉ DIAS	Observation
PR	40.60	PA FAZENDA CHAPADÃO	Observation
PR	7.15	PA FAZENDA CAVACO	Observation
PR	7.78	PA SANTA TEREZINHA	Observation
PR	9.70	PA SANTO ANTONIO	Observation
PR	3.44	PA SÃO JOÃO	Observation
PR	35.07	PA NOVA FARTURA	Observation
PR	22.06	PA VALE DA SERRA	Observation
PR	11.21	PA COMPANHEIRO KENO	Observation
PR	15.23	PA SÃO LOURENÇO	Observation
PR	8.14	PA MUNDO NOVO	Observation
PR	79.56	PA PONTAL DO TIGRE	Observation
PR	15.18	PA PARAISO DO SUL	Observation

PR	4.11	PA PROCOPIACK	Observation
PR	11.84	PA RIO PERDIDO	Observation
PR	17.53	PA BOM RETIRO BUTIA	Observation
PR	5.61	PA UNIÃO CAMPONESA	Observation
PR	6.58	PA RECANTO ESTRELA-19 DE OUTUBRO	Observation
PR	39.82	PA SÃO LUIZ II	Observation
PR	34.92	PA MUQUILÃO	Observation
PR	11.89	PA NOVO HORIZONTE	Observation
PR	18.91	PA MISSÕES	Observation
PR	5.19	PA ELIAS GONÇALVES DE MEURA	Observation
PR	39.37	PA EDUARDO RADUAN	Observation
PR	12.50	PA FAXINAL DOS SILVÉRIOS	Observation
PR	17.45	PA SANTA BÁRBARA	Observation
PR	58.35	PA ELI VIVE I	Observation
PR	8.58	PA SONHO DE ROSE	Observation
PR	26.21	PA PAINEIRA	Observation
PR	58.16	PA 12 DE ABRIL	Observation
PR	1.78	PA JACUTINGA	Observation
PR	22.17	PA 29 DE AGOSTO	Observation
PR	7.81	PA NOVA ALIANÇA	Observation
PR	1.06	PA MISSÕES	Observation
PR	2.96	PA RANCHO ALEGRE	Low Probability
PR	1.98	PA SANTA RUTHE	Low Probability
PR	31.84	PA CONTESTADO	Low Probability
PR	1.72	PA JACIRETÃ	Low Probability
PR	2.91	PA VERDUM	Low Probability
PR	1.86	PA JACAREZINHO	Low Probability
PR	20.39	PA CHOPIM II	Low Probability

PR	4.84	PA FAXINAL DOS RODRIGUES	Low Probability
PR	3.66	PA TRÊS LAGOAS	Low Probability
PR	4.21	PA FAZENDA MACHADO	Low Probability
PR	4.02	PA RIO CATEQUESE	Low Probability
PR	6.55	PA VASTO HORIZONTE	Low Probability
PR	3.79	PA ANJO DA GUARDA	Low Probability
PR	7.32	PA BANDEIRANTES	Low Probability
PR	19.93	PA 17 DE ABRIL	Low Probability
PR	16.68	PA ÁGUA DA PRATA	Low Probability
PR	1.12	PA COLMÉIA	Low Probability
PR	13.06	PA JOSÉ ARNALDO DOS SANTOS	Low Probability
PR	8.93	PA NOSSA SENHORA DA PENHA	Low Probability
PR	16.13	PA JOÃO DE PAULA	Low Probability
PR	9.11	PA SÃO PEDRO	Low Probability
PR	6.14	PA JANGADINHA	Low Probability
PR	5.77	PA FAZENDA CAROLINA	Low Probability
PR	7.44	PA SINHÁ ANA	Low Probability
PR	23.78	PA FAZENDA VITORIA	Low Probability
PR	11.27	PA SEBASTIÃO DA MAIA	Low Probability
PR	7.50	PA RINCÃO	Low Probability
PR	13.17	PA RECANTO BONITO	Low Probability
PR	8.71	PA SANTO ANGELO	Low Probability
PR	9.16	PA SANTA IZABEL	Low Probability
PR	6.82	PA SANTA HELENA	Low Probability
PR	7.57	PA DORCELINA FOLADOR	Low Probability
PR	5.52	PA NOVA CONQUISTA	Low Probability
PR	0.70	PA NHUNDIAQUARA	Low Probability
PR	6.63	PC PASSO FUNDO	Low Probability

PR	14.97	PA ELI VIVE II	Low Probability
PR	2.77	PA NOSSA SENHORA APARECIDA II	Low Probability
PR	4.01	PA ESTRELA DO MEIO	Low Probability
PR	5.32	PA SANTA MADALENA	Low Probability
PR	5.18	PA BARRA GRANDE	Low Probability
PR	3.41	PA ROSELI NUNES	Low Probability
PR	5.11	PA NATA	Low Probability
PR	7.44	PA QUATRO IRMÃOS	Low Probability
PR	5.18	PA FAZENDA ESTRELA	Low Probability
PR	12.79	PA SANTO REI	Low Probability
PR	1.59	PA PÓ DE SERRA	Low Probability
PR	12.90	PA 10 DE MAIO	Low Probability
PR	7.27	PA VITÓRIA	Low Probability
PR	3.84	PA TUPY	Low Probability
PR	10.23	PA ANTONIO TAVARES PEREIRA	Low Probability
PR	3.90	PA CAIÇARA	Low Probability
PR	13.04	PC POTY	Low Probability
PR	4.24	PA SÃO JOÃO MARIA	Low Probability
PR	0.72	PA VOLTA GRANDE/ ESTRELA	Low Probability
PR	3.92	PA QUEBRA-BRAÇO	Low Probability
PR	2.95	PA SÃO JORGE	Low Probability
PR	5.83	PA PASSO LISO	Low Probability
PR	4.69	PA OZIEL ALVES PEREIRA	Low Probability
PR	3.65	PA NORTE SUL	Low Probability
PR	1.44	PA FAXINAL DOS MINEIROS	Low Probability
PR	23.78	PA TERCEIRA CONQUISTA DA UNIÃO	Low Probability
PR	10.40	PA ETIENE	Low Probability
PR	1.83	PA NOVA ESPERANÇA DO PÍQUIRI	Low Probability

PR	3.92	PA ELY MOUTINHO	Low Probability
PR	15.82	PA ERNESTO CHE GUEVARA	Low Probability
PR	3.58	PA ZARANTONELLO	Low Probability
PR	5.79	PA DO TESOURO	Low Probability
PR	15.75	PA JARAU	Low Probability
PR	8.97	PA ILHA DAS FLORES	Low Probability
PR	8.43	PA ANJO DA GUARDA I	Low Probability
PR	6.21	PA MONTE AZUL	Low Probability
PR	4.31	PA ESPERANÇA VIVA	Low Probability
PR	3.01	PA RIO LARANJEIRAS	Low Probability
PR	11.15	PA JABUTICABAL	Low Probability
PR	3.45	PA NOVO MUNDO	Low Probability
PR	11.22	PA COMPANHEIRA ROSELI NUNES	Low Probability
PR	9.51	PA ROSA LUXEMBURGO	Low Probability
PR	6.46	PA NÚCLEO AGRÍCOLA VITÓRIA	Low Probability
PR	9.76	PA CRUZEIRO DO SUL	Low Probability
PR	1.00	PA FAROL	Low Probability
PR	5.02	PA EUROPA	Low Probability
PR	3.17	PA SÃO BRAZ	Low Probability
PR	3.56	PA MASCOTE	Low Probability
PR	5.36	PA JACIRETÃ	Low Probability
PR	7.64	PA BELA VISTA	Low Probability
PR	2.71	PA UNIÃO SANTA ADÉLIA	Low Probability
PR	8.98	PA CHOPIM	Low Probability
PR	8.51	PA UNIÃO SÃO PEDRO	Low Probability
PR	4.42	PA SEPÉ TIARAJÚ	Low Probability
PR	4.73	PA SANTANA DO IPIRANGA	Low Probability
PR	14.43	PA MARGEM DO IRATIM	Low Probability

PR	22.06	PA CARLOS LAMARCA	Low Probability
PR	3.35	PA SÃO CARLOS	Low Probability
PR	4.57	PA RIO AZUL	Low Probability
PR	14.75	PA 8 DE JUNHO	Low Probability
PR	10.05	PA AGUSTINHO EDERLI	Low Probability
PR	15.81	PA TERRA E VIDA	Low Probability
PR	0.84	PA NOSSA SENHORA APARECIDA II	Low Probability
PR	12.91	PA NOVA TERRA	Low Probability
PR	17.09	PA PAULO FREIRE	Low Probability
PR	2.95	PA FIO DE OURO	Low Probability
PR	30.89	PA ANDER RODOLFO HENRIQUE	Low Probability
PR	11.18	PA ÍNDIO GALDINO	Low Probability
PR	3.30	PA PARI PARÓ	Low Probability
PR	19.80	PA MATIDA	Low Probability
PR	5.49	PA TEIXEIRINHA	Low Probability
PR	13.58	PA PEDRA BRANCA	Low Probability
PR	36.93	PA NOSSA SENHORA DAS VITÓRIAS	Low Probability
PR	6.14	PA SALETE STROZAKE	Low Probability
PR	4.06	PA 1ª CONQUISTA DE BRACATINGA	Low Probability
PR	8.10	PA IMBAUZINHO	Low Probability
PR	3.95	PA JOSÉ MARIA	Low Probability
PR	4.51	PA TERRA BOA	Low Probability
PR	15.20	PA VALE VERDE	Low Probability
PR	3.31	PA PALMARES	Low Probability
PR	3.30	PA RECANTO FELIZ	Low Probability
PR	3.99	PA COLÔNIA SÃO JOÃO BATISTA	Low Probability
PR	3.51	PA BOA ESPERANÇA	Low Probability
PR	5.52	PA FAZENDA SANTANA	Low Probability

PR	5.14	PA CAPÃO VERDE	Low Probability
PR	19.56	PA DOM ELDER CAMARA	Low Probability
PR	5.30	PA FLORESTAN FERNANDES	Low Probability
PR	8.07	PA NANGO VIVE	Low Probability
PR	8.61	PA TRÊS PINHEIROS	Low Probability
PR	7.45	PA NOVA UNIÃO	Low Probability
PR	2.60	PA TUNAS E TUNINHAS	Low Probability
PR	5.03	PA RIBEIRINHO	Low Probability
PR	2.52	PA FAZENDA COVOZINHO	Low Probability
PR	2.58	PA FAZENDA RETIRO	Low Probability
PR	7.22	PA RECANTO DA AMIZADE	Low Probability
PR	173.25	PA IRENO ALVES DOS SANTOS	Low Probability
PR	6.74	PA BRIZANTA	Low Probability
PR	5.28	PA CONQUISTA CAMPONESA	Low Probability
PR	0.97	PA ACOPAM	Low Probability
PR	4.44	PA LUZ	Low Probability
PR	8.90	PA VALMIR MOTA DE OLIVEIRA	Low Probability
PR	0.04	PA NOVA GERAÇÃO	Low Probability
PR	11.24	PA PAIOL DE TELHA	Low Probability
PR	2.22	PA BARRA BONITA	Low Probability
PR	5.89	PC POTY	Low Probability
PR	2.39	PA SANTA MARIA	Low Probability
PR	1.94	PA KARL MARX	Low Probability
PR	12.96	PA LUIZ CARLOS PRESTES	Low Probability
PR	6.13	PA VIDA NOVA	Low Probability
PR	2.21	PA SOL NASCENTE	Low Probability
PR	7.87	PA JACIRETÃ	Low Probability
PR	6.81	PA IRACI SALETE STROZAKE II	Low Probability



PR	3.43	PA MONTE ALTO	Low Probability
PR	9.23	PC BUTIÁ	Low Probability
PR	11.30	PA NHUNDIAQUARA	Low Probability
PR	8.64	PA TRÊS CAPÕES	Low Probability
PR	1.70	PA FAZENDA GUAMPARA	Low Probability
PR	28.88	PA EGIDIO BRUNETTO	Low Probability
PR	12.25	PA OURO VERDE	Low Probability
PR	2.03	PA ROLA PEDRA	Low Probability
PR	2.02	PA 8 DE OUTUBRO	Low Probability
PR	5.43	PA JUQUIA DE CIMA	Low Probability
PR	5.78	PC POTY	Low Probability
PR	3.62	PA ÁGUAS DE SANTA CLARA	Low Probability
PR	1.85	PA CAMPO BONITO	Low Probability
PR	3.61	PA RODEIO	Low Probability
PR	1.21	PA RIBEIRÃO BONITO	Low Probability
PR	4.21	PA SÃO PAULO	Low Probability
PR	4.26	PA SANTA CATARINA	Low Probability
PR	2.64	PA CAMPO BONITO	Low Probability
PR	5.95	PA ARARAI	Low Probability
PR	0.20	PA FAZENDA COVOZINHO	Low Probability
PR	14.88	PA FAXINAL DOS RIBEIROS QUINHÃO 1- A	Low Probability
PR	10.52	PA 19 DE JUNHO	Low Probability
PR	15.38	PA VALE DA CONQUISTA	Low Probability
PR	5.51	PA NOVA GERAÇÃO	Low Probability
PR	9.91	PA MARAJÓ	Low Probability
PR	7.28	PA TAPERIVA	Low Probability
PR	7.18	PA FAXINAL DOS RIBEIROS QUIN I- C	Low Probability
PR	3.03	PA TERRA LIVRE	Low Probability

PR	4.81	PA MARIA LARA	Low Probability
PR	1.67	PA CACIQUE	Low Probability
PR	4.36	PA ÁGUAS DE JUREMA	Low Probability
PR	0.04	PA NOVA GERAÇÃO	Low Probability
PR	3.23	PA SANTA CLARA	Low Probability
PR	8.35	PA SÃO FRANCISCO	Low Probability
PR	0.04	PA NOVA GERAÇÃO	Low Probability
PR	2.60	PA SERRO VERDE	Low Probability
PR	3.82	PA ÁGUA FRIA	Low Probability
PR	3.86	PA SERRARIA	Low Probability
PR	22.99	PA CHICO MENDES	Low Probability
PR	9.64	PA ANTONIO CONSELHEIRO	Low Probability
PR	5.21	PA NATAL DA ESPERANÇA	Low Probability
PR	0.04	PA NOVA GERAÇÃO	Low Probability
PR	6.74	PA FAZENDA PERSEVERANÇA	Low Probability
PR	5.28	PA CHOPIM IV	Low Probability
PR	4.51	PA SANTA LUZIA	Low Probability
PR	7.82	PA SUMATRA	Low Probability
PR	1.11	PA FAZENDA BEBEDOURO	Low Probability
PR	8.52	PA SÉTIMO GARIBALDI	Low Probability
PR	12.61	PA MÃE DE DEUS	Low Probability
PR	1.03	PA FAXINAL DOS RIBEIROS QUIN I- C	Low Probability
PR	18.43	PA 13 DE NOVEMBRO	Low Probability
PR	7.09	PA FAZENDA LAGOA	Low Probability
PR	0.91	PA OLGA BENARIO	Low Probability
PR	9.35	PA PARANÁ	Low Probability
PR	1.50	PA JUCAPÉ	Low Probability
PR	1.80	PA PALMARES II	Low Probability

PR	0.13	PA NHUNDIAQUARA	Low Probability
PR	5.00	PA MANDAÇAIA	Low Probability
PR	21.60	PA ESTRELA DO OESTE	Low Probability
PR	0.82	PA SITIO SÃO JOÃO	Low Probability
PR	12.47	PC ILHÉUS	Low Probability
PR	124.12	PA LIBERTAÇÃO CAMPONESA	Low Probability
PR	2.19	PA AVENCAL	Low Probability
PR	0.94	PA FAZENDA COVOZINHO	Low Probability
PR	3.28	PA CAMPO BONITO	Low Probability
PR	0.07	PA NOVA GERAÇÃO	Low Probability
PR	101.77	PA VITÓRIA DA UNIÃO DO PARANÁ	Low Probability
PR	3.33	PA SANTA TEREZA	Low Probability
PR	137.84	PA 8 DE ABRIL	Low Probability
PR	12.15	PA MARIMBONDO	Low Probability
PR	2.33	PA MADRE CRISTINA	Low Probability
PR	2.18	PA COLETIVO DA FRONTEIRA	Low Probability
PR	10.41	PA IRACI SALETE	Low Probability
PR	5.51	PA MARGARIDA ALVES	Low Probability
PR	18.63	PA CHOPIM - I	Low Probability
PR	27.52	PA MILTON SANTOS	Low Probability
PR	3.93	PA FAXINAL DAS ARARAS	Low Probability
PR	2.56	PA RETIRO I	Low Probability
PR	2.08	PA RENASCENÇA	Low Probability
PR	22.20	PA CHE GUEVARA	Low Probability
PR	22.12	PA MODELO	Low Probability
PR	6.49	PA JERUSALEM	Low Probability
PR	6.50	PA ROBSON DE SOUZA	Low Probability
PR	4.12	PA BOA VISTA	Low Probability

PR	8.48	PA CRICIUMINHA	Low Probability
PR	2.06	PA HO CHI MINH	Low Probability
PR	3.32	PA ESTRELA DE DAVI	Low Probability
PR	11.04	PA DONA TONIA	Low Probability
PR	4.46	PA CERRO AZUL	Low Probability
PR	3.72	PA FAZENDA CIELITO	Low Probability
PR	44.79	PA ARAGUAÍ	Low Probability
PR	21.34	PA IRMÃ DOROTHY	Low Probability
PR	9.75	PA PINGO DE OURO	Low Probability
PR	2.28	PA SÃO JOSÉ	Low Probability
PR	13.27	PC POTY	Low Probability
PR	5.10	PA RIO DA AREIA	Low Probability
PR	13.61	PA SANTO ANTONIO DAS ÁGUAS DO CORVO I	Low Probability
PR	2.70	PA COLONIA PIQUIRI	Low Probability
PR	5.82	PA ARIXIGUANA	Low Probability
PR	3.09	PA BOM RETIRO	Low Probability
PR	12.44	PA RONCADOR	Low Probability
PR	16.98	PA SANTA RITA	Low Probability
PR	4.09	PA CRUZ DE MALTA	Low Probability
PR	16.59	PA COLINA VERDE	Low Probability
PR	2.98	PA PINHEIRAL	Low Probability
PR	7.04	PA BOM SUCESSO	Low Probability
PR	22.55	PA NOVA ITAÚNA	Low Probability
PR	2.57	PA VOLTA GRANDE	Low Probability
PR	10.94	PA ANTONIO COMPANHEIRO TAVARES	Low Probability
PR	7.07	PA AMÉLIA	Low Probability
PR	11.42	PA MENINO JESUS	Low Probability
PR	2.93	PA CRETAN	Low Probability

PR	1.90	PA PEDRA PRETA	Low Probability
PR	1.41	PC POTY	Low Probability
PR	1.84	PA CAMPO BONITO	Low Probability
PR	3.09	PA CHOPIM III	Low Probability
PR	3.74	PA PADRE JOSINO	Low Probability
PR	9.55	PA ILDO LUIZ PERRUZO	Low Probability
PR	3.20	PA SAVIO DOIS VIZINHOS	Low Probability
PR	0.10	PA NOVA GERAÇÃO	Low Probability
PR	9.16	PA SEBASTIÃO CAMARGO FILHO	Low Probability
PR	4.52	PA ÁGUA QUENTE	Low Probability
PR	5.67	PA ROSA	Low Probability
PR	0.49	PA SÃO SEBASTIÃO	Low Probability
PR	5.50	PA FAZENDA MARREAS	Low Probability
PR	11.41	PA MATA DO CAVERNOSO	Low Probability
PR	2.31	PA BUGRE MORTO	Low Probability
PR	0.90	PA TRÊS LAGOAS	Low Probability
PR	3.48	PA GLEBA 3/CANCAN/CANTU	Low Probability
PR	7.07	PA TRÊS BARRAS	Low Probability
PR	2.97	PA JOSÉ GOMES DA SILVA	Low Probability
PR	11.05	PA FAZENDA BANANAS	Low Probability
PR	2.34	PA NHUNDIAQUARA	Low Probability
RJ	10.59	PA PAZ NA TERRA	Observation
RJ	7.37	PA SABUGO	Low Probability
RJ	13.35	PA ADEMAR MOREIRA	Low Probability
RJ	9.52	PA 25 DE MARÇO	Low Probability
RJ	8.87	PA TIPITY	Low Probability
RJ	1.05	PA MORRO GRANDE	Low Probability
RJ	9.45	PA FAZENDA DO SALTO	Low Probability

RJ	10.52	PA CAMPOS NOVOS	Low Probability
RJ	12.86	PA CAMPOS NOVOS	Low Probability
RJ	17.60	PA CANTAGALO	Low Probability
RJ	7.93	PA ILHA GRANDE	Low Probability
RJ	3.69	PA SÃO ROQUE	Low Probability
RJ	10.32	PA ROSELI NUNES	Low Probability
RJ	6.04	PA SÃO FIDELIS	Low Probability
RJ	15.10	PA CAMBUCAES	Low Probability
RJ	5.81	PA SANTO AMARO	Low Probability
RJ	10.60	PA ALPINA	Low Probability
RJ	3.33	PA CAMPOS NOVOS	Low Probability
RJ	6.63	PA FLORESTA DE BELÉM	Low Probability
RJ	5.98	PA BARRA GRANDE	Low Probability
RJ	1.55	PA MOURA COSTA	Low Probability
RJ	10.05	PA ANTONIO DE FARIAS	Low Probability
RJ	8.24	PA CAMPOS NOVOS	Low Probability
RJ	5.13	PA CAMPOS NOVOS	Low Probability
RJ	2.39	PA CAMPOS NOVOS	Low Probability
RJ	0.78	PA SÃO BERNARDINO	Low Probability
RJ	16.66	PA CAPELINHA	Low Probability
RJ	1.79	PA CAMPOS NOVOS	Low Probability
RJ	2.41	PA SANTA ROSA	Low Probability
RJ	1.87	PA CAMPOS NOVOS	Low Probability
RJ	4.26	PA CAMPOS NOVOS	Low Probability
RJ	79.94	PA ZUMBI DOS PALMARES	Low Probability
RJ	1.98	PA BATATAL	Low Probability
RJ	5.55	PA SEBASTIÃO LAN	Low Probability
RN	39.91	PA ZABELÊ	Alert

RN	11.51	PA BOA FÉ	Alert
RN	23.58	PA CANAFÍSTULA	Alert
RN	196.93	PA MAISA	Alert
RN	38.62	PA CANTO COMPRIDO	Alert
RN	58.96	PA ARIZONA	Alert
RN	12.10	PA SANTO ANTÔNIO	Attention
RN	9.54	PA PAULO CANAPUM	Attention
RN	19.29	PA MEU RANCHO	Attention
RN	39.88	PA MULUNGUZHINHO	Attention
RN	21.03	PA ESPÍRITO SANTO	Attention
RN	25.35	PA JOSÉ MILANÊS	Attention
RN	13.95	PA PLANALTO DO RETIRO	Attention
RN	20.21	PA JUREMA	Attention
RN	7.02	PA RIACHÃO	Attention
RN	7.26	PA CANTO DAS PEDRAS	Attention
RN	8.69	PA SANTA FÉ	Attention
RN	7.97	PA PADRE CICERO	Attention
RN	7.29	PA SÃO LUIZ	Attention
RN	33.81	PA GARAVELO	Attention
RN	28.00	PA BRINCO DE OURO	Attention
RN	42.14	PA BRILHO DO SOL	Attention
RN	21.42	PA NOVA ESPERANÇA DE MOSSORÓ	Attention
RN	15.70	PA SÃO ROMÃO	Attention
RN	14.39	PA AURORA DA SERRA	Attention
RN	17.59	PA RIACHÃO II	Attention
RN	32.74	PA SANTA CLARA II	Attention
RN	7.58	PA CANUDOS	Attention
RN	2.34	PA BARRETO	Attention

RN	15.44	PA PLANALTO	Attention
RN	6.41	PA ALTO DAS GRAÇAS	Attention
RN	31.92	PA POÇO NOVO	Attention
RN	74.23	PA SERROTE/SERRA BRANCA	Attention
RN	5.58	PA PRIMEIRA LAGOA	Attention
RN	37.96	PA ANTONIO CONSELHEIRO	Attention
RN	13.53	PA LAGOA NOVA II	Attention
RN	23.11	PA VASSOURAS	Attention
RN	19.61	PA PONTA DO MEL	Attention
RN	59.71	PA SÃO PEDRO	Attention
RN	13.30	PA TABULEIRO GRANDE	Attention
RN	49.48	PA PLANALTO DO MEL	Attention
RN	38.36	PA NOVA DESCOBERTA	Attention
RN	7.91	PA PARAÍSO	Attention
RN	11.98	PA CAJU NORDESTE	Attention
RN	6.09	PA SANTA TEREZA	Attention
RN	5.03	PA FAZENDA POÇO DE BARAUNA	Attention
RN	11.27	PA CAVACO	Attention
RN	9.90	PA ROSADO	Attention
RN	3.07	PA LOGRADOURO	Attention
RN	15.59	PA NOSSA SENHORA DA CONCEIÇÃO	Attention
RN	156.30	PA PEDRO EZEQUIEL DE ARAÚJO	Observation
RN	7.16	PA LIBERDADE	Observation
RN	4.43	PA NOSSA SENHORA DA PIEDADE	Observation
RN	9.52	PA ROSA LUXEMBURGO	Observation
RN	20.41	PA SANTA TEREZINHA	Observation
RN	28.26	PA CABELO DE NEGRO	Observation
RN	14.29	PA CAIÇARA	Observation



RN	13.57	PA LAGEADO	Observation
RN	3.29	PA VILA NOVA	Observation
RN	8.29	PA PETROLINA	Observation
RN	13.61	PA OSMAR VICENTE DA COSTA	Observation
RN	29.73	PA PALESTINA	Observation
RN	11.84	PA CATINGUEIRA	Observation
RN	3.68	PA SANTA LUZIA II	Observation
RN	12.04	PA SÃO MANOEL II	Observation
RN	12.42	PA CANADÁ	Observation
RN	9.87	PA LAGOA DO XAVIER/SÃO VICENTE	Observation
RN	31.55	PA SÃO SEBASTIÃO	Observation
RN	19.85	PA OZIEL ALVES	Observation
RN	16.62	PA JERUSALEM	Observation
RN	10.80	PA CHICO SANTANA	Observation
RN	20.27	PA RECREIO	Observation
RN	1.97	PA SÃO SEBASTIÃO II	Observation
RN	5.36	PA SANTA LUZIA III	Observation
RN	10.82	PA MARGARIDA ALVES	Observation
RN	29.85	PA TRÊS CORAÇÕES	Observation
RN	84.29	PA POTENGI	Observation
RN	9.82	PA PADRE PEDRO NEEFS	Observation
RN	32.68	PA SERRA DO MEIO	Observation
RN	19.20	PA JOSÉ RODRIGUES SOBRINHO	Observation
RN	14.33	PA TIRADENTES/PICO ESTREITO	Observation
RN	21.06	PA XOÁ	Observation
RN	4.63	PA SANTOS REIS	Observation
RN	23.80	PA ESPERANÇA	Observation
RN	10.53	PA RIACHO DO MEIO	Observation

RN	72.22	PA LAGOA NOVA I	Observation
RN	12.15	PA PORTAL DA CHAPADA	Observation
RN	16.90	PA OLGA BERNÁRIO	Observation
RN	22.24	PA TRÊS MARIAS	Observation
RN	18.80	PA CASQUEIRA	Observation
RN	80.28	PA QUILOMBO DOS PALMARES	Observation
RN	26.83	PA PARAÍSO II	Low Probability
RN	10.35	PA NOVE DE OUTUBRO	Low Probability
RN	24.21	PA RONDA	Low Probability
RN	32.54	PA SÃO MIGUEL	Low Probability
RN	23.85	PA BAIXA DA QUIXABA	Low Probability
RN	12.92	PA CHICO MENDES	Low Probability
RN	6.71	PA ALAGOINHA	Low Probability
RN	17.96	PA PROGRESSO	Low Probability
RN	5.47	PA SÃO JOSÉ	Low Probability
RN	7.85	PA MADALENA	Low Probability
RN	5.30	PA TERRA NOSSA	Low Probability
RN	7.92	PA SÃO CRISTÓVÃO	Low Probability
RN	11.87	PA FAZENDA FEIJÃO	Low Probability
RN	5.04	PA SANTA INÊS	Low Probability
RN	10.40	PA BAIXA DO DUTRA	Low Probability
RN	10.63	PA LIGAÇÃO	Low Probability
RN	5.19	PA MILAGRE	Low Probability
RN	7.46	PA SANTANA	Low Probability
RN	21.87	PA RONALDO VALÊNÇA	Low Probability
RN	60.28	PA TERRA DE ESPERANÇA	Low Probability
RN	19.07	PA SALGADO	Low Probability
RN	3.91	PA SANTA MARIA II	Low Probability

RN	3.42	PA GONÇALO SOARES	Low Probability
RN	14.71	PA NOVO PINGOS	Low Probability
RN	8.89	PA RECANTO DA ESPERANÇA	Low Probability
RN	9.56	PA INDEPENDENCIA	Low Probability
RN	11.57	PA MARIA DA PAZ	Low Probability
RN	12.85	PA BONFIM	Low Probability
RN	13.57	PA NOVA ESPERANÇA II	Low Probability
RN	11.39	PA VENÂNCIO ZACARIAS	Low Probability
RN	2.93	PA SÃO JOÃO	Low Probability
RN	8.79	PA PEQUENA VANESSA	Low Probability
RN	4.44	PA SANTA AGOSTINHA	Low Probability
RN	14.80	PA BOA SORTE	Low Probability
RN	24.78	PA CHICO REGO	Low Probability
RN	33.14	PA PIRANGI	Low Probability
RN	2.33	PA OLHO D'ÁGUA DA ESCADA	Low Probability
RN	8.60	PA SÃO JOSÉ - PEDREGULHO	Low Probability
RN	19.18	PA UMARIZEIRO	Low Probability
RN	8.64	PA MARIA CLEIDE DA SILVA	Low Probability
RN	0.17	PCA CANTO DE VARAS	Low Probability
RN	10.42	PA BOM SUCESSO DOS MILITARES	Low Probability
RN	7.64	PA VITORIA	Low Probability
RN	22.53	PA RIO DOCE	Low Probability
RN	17.24	PA SANTA PAZ	Low Probability
RN	11.09	PA AREIAS	Low Probability
RN	12.44	PA FREI DAMIÃO	Low Probability
RN	9.77	PA BOM FUTURO	Low Probability
RN	18.95	PA ESTRELA DO OESTE	Low Probability
RN	12.93	PA PEDRA SÃO PEDRO	Low Probability

RN	13.12	PA SOMBREIRO	Low Probability
RN	5.30	PA SOLIDÃO	Low Probability
RN	21.59	PA NOVO HORIZONTE	Low Probability
RN	4.75	PA SÃO JOSE II	Low Probability
RN	8.36	PA SÍTIO CARMO	Low Probability
RN	6.48	PA SÃO FRANCISCO	Low Probability
RN	5.91	PA CARLOS MARIGHELLA	Low Probability
RN	2.89	PA ZUMBI DOS PALMARES	Low Probability
RN	33.11	PA PROFESSOR MAURICIO DE OLIVEIRA	Low Probability
RN	9.14	PA 1º DE MAIO	Low Probability
RN	4.97	PA UMBURANAS	Low Probability
RN	5.63	PA MARIA DAS GRAÇAS II	Low Probability
RN	21.56	PA TRÊS VOLTAS	Low Probability
RN	4.32	PA VALE VERDE	Low Probability
RN	8.24	PA CARACAXÁ	Low Probability
RN	6.79	PA NOVO HORIZONTE II	Low Probability
RN	13.40	PA TABOLEIRO DO BARRETO	Low Probability
RN	12.69	PA MULUNGU	Low Probability
RN	16.90	PA UIRAPURU	Low Probability
RN	13.12	PA LAGOA DE BAIXO	Low Probability
RN	36.37	PA BOA VISTA	Low Probability
RN	3.57	PA SANTA CLARA	Low Probability
RN	12.28	PA BERNARDO MARIM	Low Probability
RN	10.04	PA SERRANO	Low Probability
RN	14.71	PA MARAJÓ	Low Probability
RN	18.53	PA JOSÉ SOTERO DA SILVA	Low Probability
RN	4.57	PA SANTA ELZA	Low Probability
RN	23.43	PA CASINHAS	Low Probability

RN	12.30	PA JOSÉ COELHO SILVA	Low Probability
RN	107.86	PA FAZENDA PALHEIROS	Low Probability
RN	5.43	PA MATA VERDE	Low Probability
RN	29.60	PA PAULO FREIRE III	Low Probability
RN	8.26	PA 8 DE MARÇO	Low Probability
RN	4.50	PA SUSSUARANA	Low Probability
RN	10.64	PA ARAPUA	Low Probability
RN	118.68	PA ALTO DA FELICIDADE	Low Probability
RN	21.71	PA 25 DE JULHO	Low Probability
RN	4.35	PA OURO BRANCO	Low Probability
RN	7.42	PA ALTO DA COLINA	Low Probability
RN	13.97	PA SANTA ROSA	Low Probability
RN	9.60	PA FORMOSA	Low Probability
RN	15.39	PA VIVARÁ	Low Probability
RN	10.68	PA MARAVILHA	Low Probability
RN	8.46	PA ALDEMIR LEMOS	Low Probability
RN	10.41	PA ROSELI NUNES	Low Probability
RN	11.00	PA CHEIRO DA TERRA	Low Probability
RN	22.51	PA SÍTIO DE GÓIS	Low Probability
RN	10.33	PA BOM TRABALHO	Low Probability
RN	28.19	PA BONSUCESSO	Low Probability
RN	14.62	PA LORENA	Low Probability
RN	10.02	PA SOLEDADE	Low Probability
RN	1.97	PA BARREIRA VERMELHA	Low Probability
RN	8.59	PA SERRA VERMELHA	Low Probability
RN	8.67	PA SÃO BENTO	Low Probability
RN	2.73	PA OURO VERDE	Low Probability
RN	24.43	PA NOVA TRAPIÁ	Low Probability

RN	9.80	PA MORADA DO SOL	Low Probability
RN	6.28	PA 1º DE JUNHO	Low Probability
RN	19.73	PA SERIDÓ	Low Probability
RN	4.04	PA UBERLÂNDIA	Low Probability
RN	6.68	PA SANTA RITA DE CÁSSIA	Low Probability
RN	14.97	PA BAIXA DO NOVILHO	Low Probability
RN	37.39	PA BOM LUGAR	Low Probability
RN	12.10	PA SÃO SEBASTIÃO III	Low Probability
RN	18.00	PA BOCA DO CAMPO	Low Probability
RN	7.42	PA LAGE DO MEIO	Low Probability
RN	4.65	PA ÁGUAS VIVAS	Low Probability
RN	16.03	PA QUIXABA	Low Probability
RN	12.24	PA SABIÁ	Low Probability
RN	21.91	PA CANTO DA ILHA DE CIMA	Low Probability
RN	10.07	PA BOA ESPERANÇA	Low Probability
RN	4.86	PA QUILOMBO DOS PALMARES II	Low Probability
RN	5.03	PA SÃO FRANCISCO II	Low Probability
RN	7.76	PA PEREIROS	Low Probability
RN	44.20	PA MONTE ALEGRE	Low Probability
RN	10.16	PA NOVA VIDA II	Low Probability
RN	9.48	PA NOSSA SENHORA DAS VITÓRIAS	Low Probability
RN	55.24	PA SANTA MARIA	Low Probability
RN	25.00	PA ESPINHEIRO	Low Probability
RN	13.12	PA NOVA ESPERANÇA	Low Probability
RN	6.98	PA URSULINA	Low Probability
RN	5.56	PA MOACIR LUCENA	Low Probability
RN	5.33	PA ACAUÃ	Low Probability
RN	17.01	PA SANTA MARIA III	Low Probability

RN	18.12	PA FAZENDA NOVA	Low Probability
RN	3.84	PA ENCRUZILHADA	Low Probability
RN	3.62	PA VALE DO LÍRIO	Low Probability
RN	28.31	PA FAZENDA FAVELA	Low Probability
RN	4.73	PA SANTA LUZIA	Low Probability
RN	8.78	PA SÃO MANOEL	Low Probability
RN	57.13	PA SEBASTIÃO ANDRADE	Low Probability
RN	11.65	PA ROSÁRIO	Low Probability
RN	50.88	PA PASSAGEM DO JUAZEIRO	Low Probability
RN	10.49	PA PATATIVA DO ASSARÉ II	Low Probability
RN	16.10	PA VINGT ROSADO	Low Probability
RN	8.62	PA UNIÃO	Low Probability
RN	48.17	PA FAZENDA HIPOLITO	Low Probability
RN	9.46	PA PARANÁ	Low Probability
RN	20.14	PA GUARAPES	Low Probability
RN	45.87	PA MODELO	Low Probability
RN	5.17	PA SANTA RITA	Low Probability
RN	2.45	PA LAGOA DO SAL	Low Probability
RN	19.89	PA 03 DE AGOSTO	Low Probability
RN	8.20	PA MARIA DAS GRAÇAS	Low Probability
RN	14.90	PA REMÉDIO	Low Probability
RN	6.89	PA BELA VISTA	Low Probability
RN	19.86	PA SANTA VITORIA	Low Probability
RN	21.45	PA NOVA CONQUISTA	Low Probability
RN	4.34	PA TERRA NOVA	Low Probability
RN	10.38	PA ENTRE SANTOS/SANTO ANTONIO	Low Probability
RN	4.48	PA RANCHO DO PEREIRO	Low Probability
RN	26.30	PA BOM JESUS	Low Probability

RN	7.03	PA NOVA ALIANÇA	Low Probability
RN	5.86	PA RESISTÊNCIA POTIGUAR	Low Probability
RN	12.18	PA PEDRA BRANCA	Low Probability
RN	3.85	PA MARGARIDA ALVES II	Low Probability
RN	6.49	PA COLORADO	Low Probability
RN	9.96	PA SURUBIM	Low Probability
RN	8.87	PA ELDORADO DOS CARAJÁS	Low Probability
RN	12.85	PA JATUARANA	Low Probability
RN	1.53	PA 07 DE JUNHO	Low Probability
RN	5.50	PA TIMBÓ	Low Probability
RN	10.98	PA NOVO ESPINHEIRINHO	Low Probability
RN	11.71	PA PAU DARCO	Low Probability
RN	4.06	PA SÃO JOSÉ DE MAXARANGUAPE	Low Probability
RN	13.50	PA SÃO GERALDO	Low Probability
RN	13.95	PA DOM PEDRO II	Low Probability
RN	15.85	PA PAULO FREIRE	Low Probability
RN	4.88	PA IRMA DOROTHY	Low Probability
RN	4.42	PA TIÃO CARLOS	Low Probability
RN	4.56	PA CÍCERO ANSELMO	Low Probability
RN	15.10	PA MARACANAÚ	Low Probability
RN	39.99	PA CORDÃO DE SOMBRA	Low Probability
RO	28.66	PA EMBURANA	Alert
RO	2,003.22	RESEX RIO JACI-PARANA	Alert
RO	1,334.27	PAF JEQUITIBÁ	Alert
RO	551.51	PA SANTA CRUZ	Alert
RO	0.10	PCA NOVO ALVORECER	Attention
RO	125.19	PA NILSON CAMPOS	Attention
RO	231.86	PA ALIANÇA	Attention



RO	67.53	PA JATOBÁ	Attention
RO	66.53	PA CONCEIÇÃO	Attention
RO	0.09	PCA NOVO ALVORECER	Attention
RO	0.02	PCA NOVO ALVORECER	Attention
RO	0.14	PCA NOVO ALVORECER	Attention
RO	0.00	PCA NOVO ALVORECER	Attention
RO	1.38	PCA NOVO ALVORECER	Attention
RO	0.35	PCA NOVO ALVORECER	Attention
RO	0.07	PCA NOVO ALVORECER	Attention
RO	0.02	PCA NOVO ALVORECER	Attention
RO	0.05	PCA NOVO ALVORECER	Attention
RO	196.21	PA IGARAPE TAQUARA	Attention
RO	0.83	PCA NOVO ALVORECER	Attention
RO	410.93	PA JATUARANA	Attention
RO	204.22	PA JOANA D ARC III	Attention
RO	0.42	PCA NOVO ALVORECER	Attention
RO	0.05	PCA NOVO ALVORECER	Attention
RO	0.05	PCA NOVO ALVORECER	Attention
RO	0.03	PCA NOVO ALVORECER	Attention
RO	106.75	PA SANTA MARIA	Attention
RO	0.02	PCA NOVO ALVORECER	Attention
RO	0.06	PCA NOVO ALVORECER	Attention
RO	0.19	PCA NOVO ALVORECER	Attention
RO	16.67	PA CACHOEIRA DE SAMUEL	Attention
RO	0.31	PCA NOVO ALVORECER	Attention
RO	180.74	PA BELO HORIZONTE	Attention
RO	0.16	PCA NOVO ALVORECER	Attention
RO	0.04	PCA NOVO ALVORECER	Attention

RO	0.05	PCA NOVO ALVORECER	Attention
RO	0.03	PCA NOVO ALVORECER	Attention
RO	0.29	PCA NOVO ALVORECER	Attention
RO	337.35	PA RIO PRETO DO CANDEIAS	Attention
RO	35.53	PA DOIS DE JULHO	Attention
RO	0.20	PCA NOVO ALVORECER	Attention
RO	0.41	PCA NOVO ALVORECER	Attention
RO	0.08	PCA NOVO ALVORECER	Attention
RO	0.29	PCA NOVO ALVORECER	Attention
RO	285.87	PA DJARU UARU	Attention
RO	37.44	PA JOANA D ARC III PARTE II	Attention
RO	513.70	PA VALE DO JAMARI	Attention
RO	0.11	PCA NOVO ALVORECER	Attention
RO	0.12	PCA NOVO ALVORECER	Attention
RO	0.02	PCA NOVO ALVORECER	Attention
RO	78.71	PA SÃO FRANCISCO	Attention
RO	420.43	PA CUJUBIM	Attention
RO	148.82	PA PAU BRASIL	Observation
RO	0.06	PCA NOVO ALVORECER	Observation
RO	177.86	PA SÃO FELIPE	Observation
RO	213.09	PA VITÓRIA DA UNIÃO	Observation
RO	128.92	PA RIBEIRÃO	Observation
RO	140.34	PA TABAJARA	Observation
RO	62.20	PA CEDRO JEQUITIBÁ	Observation
RO	665.72	PIC SIDNEY GIRÃO	Observation
RO	143.87	PA VERDE SERINGAL	Observation
RO	624.54	PA LAJES	Observation
RO	89.01	PA FLOR DO AMAZONAS 1	Observation

RO	0.06	PCA NOVO ALVORECER	Observation
RO	0.88	PCA NOVO ALVORECER	Observation
RO	383.18	PA SANTA MARIA II	Observation
RO	22.33	PA ANTONIO PEREIRA NERI	Observation
RO	82.72	PA RIO MADEIRA	Observation
RO	841.84	PA BOM PRINCÍPIO	Observation
RO	71.58	PA FLOR DO AMAZONAS 3	Observation
RO	117.59	PA ZENON	Observation
RO	30.04	PA ROSANA LECY	Observation
RO	75.32	PA SERRA GRANDE	Observation
RO	255.96	PA BURITI	Observation
RO	144.73	PA REVIVER	Observation
RO	126.44	PA IVO INACIO	Observation
RO	0.10	PCA NOVO ALVORECER	Observation
RO	2,130.66	PA MACHADINHO	Observation
RO	0.04	PCA NOVO ALVORECER	Observation
RO	9.85	PA LAMARCA	Observation
RO	303.51	PA MASSANGANA	Observation
RO	47.28	PA RIO BRANCO	Observation
RO	41.11	PA CEARA	Observation
RO	0.03	PCA NOVO ALVORECER	Observation
RO	0.04	PCA NOVO ALVORECER	Observation
RO	2,013.06	RESERVA EXTRATIVISTA DO RIO OURO PRÊTO	Observation
RO	15.99	PA MACACO PRETO	Observation
RO	437.32	PA RIO ALTO	Observation
RO	0.05	PCA NOVO ALVORECER	Observation
RO	24.99	PA RIO AZUL	Observation
RO	327.24	PA MENEZES FILHO	Observation

RO	13.29	PA NORTE SUL I	Low Probability
RO	1,197.70	RESEX RIO PRETO JACUNDA	Low Probability
RO	58.20	PA FLOR DO AMAZONAS 4	Low Probability
RO	4.91	PA BOA ESPERANÇA	Low Probability
RO	30.68	PA CANAÃ	Low Probability
RO	4.92	PA 14 DE AGOSTO	Low Probability
RO	417.29	PA URUPÁ	Low Probability
RO	2,212.19	FLONA DE JACUNDA	Low Probability
RO	24.13	RESEX MOGNO	Low Probability
RO	29.80	PA CHICO MENDES III	Low Probability
RO	96.61	RESEX CASTANHEIRA	Low Probability
RO	62.44	PA AGUINEL DIVINO	Low Probability
RO	14.83	PA RONCAUTO	Low Probability
RO	135.22	PA AGOSTINHO BECKER	Low Probability
RO	25.29	PA ASA DO AVIÃO	Low Probability
RO	10.39	RESEX ROXINHO	Low Probability
RO	17.16	PA MARIA MENDES	Low Probability
RO	6.29	RESEX FREIJO	Low Probability
RO	192.77	RESEX AQUARIQUARA	Low Probability
RO	27.67	PA LAGOA NOVA	Low Probability
RO	13.80	PA PROZOLINA	Low Probability
RO	61.75	RESEX MASSARANDUBA	Low Probability
RO	37.42	PDS NAZARÉ E BOA VITÓRIA	Low Probability
RO	521.04	RESERVA EXTRATIVISTA DO LAGO DO CUNIÃ	Low Probability
RO	3,504.44	RESEX PACAAS NOVOS	Low Probability
RO	7.00	PA SANTA CATARINA EXPANSÃO I	Low Probability
RO	205.43	PA PALMA ARRUDA	Low Probability
RO	114.70	PA MARECHAL RONDON	Low Probability

RO	74.14	PA RIBEIRÃO GRANDE	Low Probability
RO	163.58	PA CAUTARINHO	Low Probability
RO	19.38	PA ADRIANA	Low Probability
RO	31.77	PA TARUMÃ	Low Probability
RO	6.43	PA CAMPO NOVO	Low Probability
RO	29.19	PA AMÉRICO VENTURA	Low Probability
RO	50.67	PA SAGRADA FAMÍLIA	Low Probability
RO	261.40	PA UNIÃO	Low Probability
RO	25.53	PA ELI MOREIRA	Low Probability
RO	164.28	PA FLORIANO MAGNO	Low Probability
RO	61.71	PA ITAPIREMA	Low Probability
RO	119.00	PA MARGARIDA ALVES	Low Probability
RO	4.40	PA NOVO PROGRESSO	Low Probability
RO	27.34	PA BOM PRINCÍPIO II	Low Probability
RO	28.12	PA CUJUBIM II	Low Probability
RO	41.90	PA GUARAJUS	Low Probability
RO	99.28	PA ALTAMIRA	Low Probability
RO	27.87	PDS ROLIM DE MOURA DO GUAPORÉ	Low Probability
RO	91.26	PA SÃO JOSÉ DO BURITIS	Low Probability
RO	47.26	PA FLOR DO AMAZONAS 2	Low Probability
RO	75.55	PA ZEFERINO	Low Probability
RO	43.19	PA SÃO FRANCISCO DO GUAPORÉ	Low Probability
RO	147.11	PA JOANA D ARC II	Low Probability
RO	8.66	RESEX GARROTE	Low Probability
RO	292.28	PA TANCREDO NEVES	Low Probability
RO	90.66	PA SÃO PEDRO	Low Probability
RO	239.60	PA GOGÓ DA ONÇA	Low Probability
RO	2.80	PA SANTA BÁRBARA	Low Probability

RO	17.14	PA PORTO MURTINHO	Low Probability
RO	55.80	PA MARANATA	Low Probability
RO	19.74	PA ZUMBI	Low Probability
RO	97.49	PA PALMARES	Low Probability
RO	5.13	PA PARAISO DAS ACÁCIAS	Low Probability
RO	12.79	RESEX PIQUIA	Low Probability
RO	86.60	RESEX MARACATIARA	Low Probability
RO	96.63	PA ORIENTE	Low Probability
RO	85.84	PA NOVA VIDA	Low Probability
RO	126.10	PA PEDRA DO ABISMO	Low Probability
RO	115.19	PA ESMOSINA PINHO	Low Probability
RO	246.56	PA COLINA VERDE	Low Probability
RO	9.38	PA NELSON ALVES	Low Probability
		PROJETO DE DESENVOLVIMENTO SUSTENTÁVEL PORTO	
RO	14.91	SEGURO	Low Probability
RO	110.55	PA SÃO CARLOS	Low Probability
RO	10.18	PA JANDAIRA	Low Probability
RO	17.49	PA BELA VISTA	Low Probability
RO	35.16	PA MARIA JOSÉ RIQUE	Low Probability
RO	35.44	PA RIO CONSUELO	Low Probability
RO	83.84	RESEX ANGELIM	Low Probability
RO	28.18	RESEX SUCUPIRA	Low Probability
RO	18.65	PA PAULO FREIRE	Low Probability
RO	154.39	PA IGARAPÉ DAS ARARAS	Low Probability
RO	4.79	PA SANTA VITORIA	Low Probability
RO	91.02	PA CACHOEIRA	Low Probability
RO	5.09	PA 13 DE OUTUBRO	Low Probability
RO	26.01	PA FILADELFIA	Low Probability

RO	0.00	PA SANTA ELISA	Low Probability
RO	120.48	PA SANTA HELENA	Low Probability
RO	39.91	PA RABO DO TAMANDUÁ	Low Probability
RO	29.88	PA VALE ENCANTADO	Low Probability
RO	1,063.10	RESERVA EXTRATIVISTA BARREIRO DAS ANTAS	Low Probability
RO	17.53	PA EDMILSON PASTOR	Low Probability
RO	208.70	PA NOVA CONQUISTA	Low Probability
RO	307.87	PDS DOM XAVIER REY	Low Probability
RO	11.59	PA ALBERICO CARVALHO	Low Probability
RO	19.64	PA UNIÃO I	Low Probability
RO	19.91	PA RIO SÃO PEDRO	Low Probability
RO	4.92	PA LAMARQUINHA	Low Probability
RO	24.88	PA SANTA CATARINA	Low Probability
RO	2.51	PA SANTA IZABEL	Low Probability
RO	14.26	PA ALZIRA AUGUSTO MONTEIRO	Low Probability
RO	56.44	PA ZÉ BENTÃO	Low Probability
RO	8.62	PA MARANATA II	Low Probability
RO	19.96	PA CHICO MENDES II	Low Probability
RO	751.25	RESERVA EXTRATIVISTA RIO CAUTÁRIO	Low Probability
RO	78.69	PA VÁRZEA ALEGRE	Low Probability
RO	46.08	PA PYRINEOS	Low Probability
RO	17.94	PA OZIEL DOS CARAJAS	Low Probability
RO	178.14	PA PAU DARCO	Low Probability
RO	48.03	PA SÃO PAULO	Low Probability
RO	106.51	PA MARCOS FREIRE	Low Probability
RO	83.27	PA LAGOA AZUL	Low Probability
RO	60.36	PA PADRE EZEQUIEL	Low Probability
RO	16.04	RESEX ITAUBA	Low Probability

RO	122.20	PA PEDRA REDONDA	Low Probability
RO	70.08	PA SANTA ELISA	Low Probability
RO	190.08	PA SÃO DOMINGOS	Low Probability
RO	50.65	PA NORTE SUL	Low Probability
RO	106.12	PA IGARAPÉ AZUL	Low Probability
RO	100.24	PA JOSÉODON	Low Probability
RO	154.37	PA RENASCER	Low Probability
RO	20.25	PA MIGRANTES	Low Probability
RO	75.18	PA AMIGOS DO CAMPO	Low Probability
RO	44.16	PA NOVA FLORESTA	Low Probability
RO	23.77	PA RIO AZUL II	Low Probability
RO	15.98	PA JOSÉ CARLOS	Low Probability
RO	21.68	PA CHICO MENDES	Low Probability
RO	135.35	PA FRANCISCO JOAO	Low Probability
RO	9.74	PA ANTONIO CONSELHEIRO	Low Probability
RO	14.92	PA PIRAJUI	Low Probability
RO	8.61	PA CALADINHO	Low Probability
RO	13.39	RESEX JATOBA	Low Probability
RR	106.71	PA SÃO LUIZÃO	Alert
RR	351.29	PA NOVA AMAZONIA I	Alert
RR	51.64	PA/TRAIRI	Attention
RR	20.02	PA CAJU II	Attention
RR	117.28	PA EQUADOR	Attention
RR	491.28	PA SAMAUMA	Observation
RR	273.78	PA NOVA AMAZONIA	Observation
RR	149.75	PA CUPIUBA	Observation
RR	31.78	PA JACAMIM	Observation
RR	263.51	PA TATAJUBA	Observation



RR	33.29	PA SERRA TALHADA	Observation
RR	86.33	PA NOVA FLORESTA	Observation
RR	168.39	PA BOM SUCESSO	Observation
RR	48.99	PA ANGELIN	Observation
RR	133.56	PA JUNDIÁ	Observation
RR	130.44	PA SERINGUEIRA	Observation
RR	258.79	PA PAU- BRASIL	Observation
RR	139.67	PA JATOBA	Observation
RR	267.19	PA INTEGRAÇÃO	Observation
RR	93.01	PA RIO DIAS	Observation
RR	146.98	PA CAFERANA	Observation
RR	107.53	PA CASTANHEIRA	Observation
RR	21.48	PA ALTO ARRAIA	Observation
RR	208.30	PA TABOCA	Observation
RR	213.31	PA LADEIRÃO	Observation
RR	368.40	PA TEPEQUÉM	Observation
RR	259.41	PA MASSARANDUBA	Observation
RR	185.11	PA PAU RAINHA	Observation
RR	2,224.09	PA JUARI	Observation
RR	1,652.18	PA JATAPU	Observation
RR	180.40	PA UNIÃO	Observation
RR	176.95	PA BOM JESUS	Observation
RR	100.04	PA ITA	Observation
RR	142.01	PA CUJUBIM	Observation
RR	344.89	PA CAXIAS	Observation
RR	88.60	PA/VILENA	Observation
RR	161.87	PA ARCO-ÍRIS	Observation
RR	170.46	PA QUITAUAÚ	Observation

RR	209.64	PA JAPÃO	Observation
RR	190.73	PA MARANHÃO	Observation
RR	399.31	PA AJARANI	Observation
RR	26.01	PA/RENASCER	Low Probability
RR	285.87	PA SERRA DOURADA	Low Probability
RR	100.71	PA NOVO PARAISO	Low Probability
RR	38.21	PA ESPERANÇA	Low Probability
RR	148.14	PA VILA NOVA	Low Probability
RR	43.11	PA SÃO JOSE	Low Probability
RR	27.29	PA TALISMÃ	Low Probability
RR	33.96	PA/TERRA NOVA	Low Probability
RR	181.97	PA AMAJARI	Low Probability
RR	467.08	PA PAREDÃO	Low Probability
RR	107.00	PA CHIDAUA	Low Probability
RR	393.67	PA RR-170	Low Probability
RS	12.15	PA UNIDOS PELA TERRA	Attention
RS	9.58	PA SÃO SEBASTIÃO	Observation
RS	17.70	PA FAZENDA SÃO PEDRO	Observation
RS	28.33	PA CAPIVARA II/CONQUISTA DA CAPIVARA	Observation
RS	2.48	PA TARUMÃ II/11 DE MAIO	Observation
RS	12.07	PA PIRATINI	Observation
RS	22.48	PA MADRE TERRA	Observation
RS	42.19	PA ENCRUZILHADA NATALINO 4	Observation
RS	6.38	PA BOA VISTA	Observation
RS	20.42	PA ITAGUAÇU	Observation
RS	3.23	PA DA COSTA / MÃE TERRA	Observation
RS	20.45	PA DOM ORLANDO DOTTI	Observation
RS	23.10	PA FLORESTA/LAGOA	Observation

RS	50.44	PA CONQUISTA DO CAIBOATÉ	Observation
RS	15.80	PA ALVORADA	Observation
RS	9.79	PA UMBÚ	Observation
RS	18.21	PA CRISTO REI	Observation
RS	37.06	PA CONQUISTA DA LUTA	Observation
RS	10.15	PA TERRA DO SOL	Low Probability
RS	5.62	PA CATURRITA	Low Probability
RS	19.49	PA CERES	Low Probability
RS	5.62	PA FRUTINHAS	Low Probability
RS	10.88	PA FERRARIA	Low Probability
RS	13.21	PA PARAÍSO/CONQUISTA DO PARAÍSO	Low Probability
RS	2.54	PE VITÓRIA 2000	Low Probability
RS	3.58	PA FAZENDA SANTA MARTA	Low Probability
RS	9.96	PA TARUMÃ I / 25 DE NOVEMBRO	Low Probability
RS	4.77	PA SEPÉ TIARAJÚ	Low Probability
RS	23.00	PA NOVA HERVAL	Low Probability
RS	1.86	PA ESTIVA	Low Probability
RS	3.34	PA NOSSA SENHORA APARECIDA	Low Probability
RS	7.25	PA ENCRUZILHADA NATALINO 2 / Holandês	Low Probability
RS	14.64	PA SÃO MANOEL	Low Probability
RS	18.54	PA DOS CERROS/CONQUISTA DOS CERROS	Low Probability
RS	4.53	PA ESTANCINHA	Low Probability
RS	1.38	PA BANRISUL I/ESTRELA QUE BRILHA	Low Probability
RS	3.11	PE SÃO MIGUEL	Low Probability
RS	8.19	PA BELA VISTA	Low Probability
RS	6.86	PA SANTA RITA DE CÁSSIA	Low Probability
RS	9.43	PA SÃO JOÃO	Low Probability
RS	11.83	PA NOVO ALEGRETE	Low Probability

RS	6.92	PA SANTA RITA II	Low Probability
RS	4.54	PE OS PIONEIROS	Low Probability
RS	9.72	PE 22 DE DEZEMBRO	Low Probability
RS	11.36	PA MADRUGADA	Low Probability
RS	17.34	PA CERRO DO MUNHOZ	Low Probability
RS	11.91	PA FAZENDA DO SOBRADO	Low Probability
RS	6.33	PA GUAJUVIRAS II/NOVO AMANHECER	Low Probability
RS	15.21	PE ABRINDO FRONTEIRAS	Low Probability
RS	30.54	PA GLÓRIA	Low Probability
RS	10.91	PA SÃO DOMINGOS / NOVA ESPERANÇA	Low Probability
RS	5.31	PA JAGUARI GRANDE	Low Probability
RS	8.43	PA 28 DE MAIO	Low Probability
RS	10.11	PA SANTA RITA	Low Probability
RS	2.66	PA CAPÃO DO LEÃO	Low Probability
RS	13.38	PA SEPÉ TIARAJÚ III	Low Probability
RS	1.25	PA SANTO IZIDRO II	Low Probability
RS	5.48	PA UNIÃO PELA TERRA	Low Probability
RS	13.55	PA SANTO ANTÔNIO II/CONQUISTA DO POVO DE TUPÃ	Low Probability
RS	6.46	PA BOM SERA	Low Probability
RS	3.54	PE NOVA VITÓRIA	Low Probability
RS	4.30	PA PITANGUEIRA II	Low Probability
RS	5.01	PA SALSO	Low Probability
RS	3.01	PA 31 DE MARÇO	Low Probability
RS	9.83	PA APOLO	Low Probability
RS	19.76	PE INTEGRAÇÃO GAUCHA	Low Probability
RS	11.47	PA FAZENDA SÃO FRANCISCO	Low Probability
RS	3.69	PA LIBERTAÇÃO CAMPONESA	Low Probability
RS	7.04	PA CORTICEIRA	Low Probability

RS	7.46	PA SANTA FÉ	Low Probability
RS	2.13	PA EVERTON PEREIRA	Low Probability
RS	2.23	PE NASCE UMA ESPERANÇA	Low Probability
RS	5.71	PA SANTA BÁRBARA	Low Probability
RS	1.00	PA BANRISUL II	Low Probability
RS	4.81	PA BOM RECREIO	Low Probability
RS	6.70	PA POSTO NOVO	Low Probability
RS	22.51	PE CONQUISTA DA FRONTEIRA	Low Probability
RS	5.88	PA CANTA GALO	Low Probability
RS	4.99	PA CONSTRUTORES DA PALMA	Low Probability
RS	3.69	PE SÃO JOSÉ	Low Probability
RS	9.87	PA DA QUINTA	Low Probability
RS	9.31	PA SANTA RITA III	Low Probability
RS	61.29	PA SANTA MARIA	Low Probability
RS	14.89	PA FIDEL CASTRO	Low Probability
RS	16.91	PA REGINA	Low Probability
RS	4.76	PA SANTA LUCIANA	Low Probability
RS	2.19	PA ENCRUZILHADA NATALINO 3 / Rio Bonito	Low Probability
RS	3.05	PA VÁRZEA / NOVA VÁRZEA	Low Probability
RS	14.78	PA GUAJUVIRAS	Low Probability
RS	16.26	PE ESTÂNCIA SAMUEL	Low Probability
RS	4.81	PA GUARÁ	Low Probability
RS	1.20	PA GIRUÁ I	Low Probability
RS	5.76	PA ITAÇOCE	Low Probability
RS	2.22	PA SÃO BRAZ	Low Probability
RS	6.57	PA TAPETE VERDE/CAMPESINOS	Low Probability
RS	6.26	PA SANTA INÁCIA	Low Probability
RS	5.26	PA PALMEIRA/PERSEVERANTES NA LUTA	Low Probability

RS	5.07	PA NHANDU	Low Probability
RS	9.00	PA CAMPOS DO PONTÃO	Low Probability
RS	94.28	PA VIAMÃO	Low Probability
RS	10.46	PA SANTO ANTONIO	Low Probability
RS	12.59	PA FAZENDA SEIVAL	Low Probability
RS	12.21	PE CHÊ GUEVARA	Low Probability
RS	21.36	PA SANTA ROSA	Low Probability
RS	4.31	PA CONQUISTA DAS MISSOES	Low Probability
RS	16.16	PA NOVO HORIZONTE II	Low Probability
RS	6.68	PA RECANTO	Low Probability
RS	11.10	PA ENCRUZILHADA NATALINO 1 / Passo Real	Low Probability
RS	18.05	PA QUERÊNCIA	Low Probability
RS	21.16	PA CHASQUEIRO/SANTA ROSA	Low Probability
RS	21.52	PA SANTA ALICE	Low Probability
RS	11.61	PA NOSSA SENHORA DE FÁTIMA	Low Probability
RS	1.00	PE BOA VISTA DO BUTIÁ	Low Probability
RS	9.47	PA CAMPO BONITO	Low Probability
RS	9.38	PA ESTÂNCIA VELHA I	Low Probability
RS	3.60	PA SINO	Low Probability
RS	9.49	PA APOLÔNIO DE CARVALHO	Low Probability
RS	21.41	PA ESTÂNCIA DO FUNDO	Low Probability
RS	4.28	PA 24 DE NOVEMBRO	Low Probability
RS	7.84	PA SÃO JOÃO II	Low Probability
RS	10.32	PA SÃO JOAQUIM	Low Probability
RS	9.31	PA TRÊS PINHEIROS/SEDE	Low Probability
RS	12.00	PA PADRE REUS	Low Probability
RS	9.61	PA COQUEIRO	Low Probability
RS	11.50	PA SANTA JÚLIA	Low Probability

RS	25.30	PA FARROUPILHA	Low Probability
RS	10.77	PA SANTANA	Low Probability
RS	3.96	PA SANTO IZIDRO	Low Probability
RS	5.77	PA FIGUEIRA	Low Probability
RS	9.23	PA LAGO AZUL	Low Probability
RS	2.58	PA TARUMÃ III	Low Probability
RS	7.89	PA JAGUARÃO/COMPANHEIROS DE JOÃO ANTÔNIO	Low Probability
RS	3.08	PE NOVA GERAÇÃO	Low Probability
RS	11.60	PA SANTA TECLA	Low Probability
RS	7.61	PA PINHEIRO MACHADO	Low Probability
RS	17.88	PA UNIÃO	Low Probability
RS	4.13	PA NOEL GUARANI	Low Probability
RS	6.79	PA CACHOEIRA	Low Probability
RS	1.86	PA GIRUÁ III	Low Probability
RS	0.58	PA POSTO AGROPECUÁRIO	Low Probability
RS	4.35	PE CONQUISTA DO ARVOREDO	Low Probability
RS	2.96	PA CERRITO	Low Probability
RS	0.77	PA IMBAÁ	Low Probability
RS	20.95	PA CAPELA	Low Probability
RS	1.07	PA RENASCER II	Low Probability
RS	6.44	PE NOVA UNIÃO I	Low Probability
RS	4.81	PA SANTO ANGELO	Low Probability
RS	6.88	PA ALEGRIAS	Low Probability
RS	3.50	PA PASSO DORNELES	Low Probability
RS	8.07	PA LAGOA DO JUNCO	Low Probability
RS	11.14	PA SIMON BOLIVAR	Low Probability
RS	6.03	PA TRINDADE	Low Probability
RS	2.90	PA QUIKUIO	Low Probability

RS	14.48	PE NOVA QUERÊNCIA	Low Probability
RS	4.20	PA SÃO FRANCISCO II	Low Probability
RS	2.80	PA VISTA ALEGRE	Low Probability
RS	1.60	PE VITÓRIA SÃO JOÃO	Low Probability
RS	1.33	PA ESTÂNCIA VELHA II/BELA VISTA	Low Probability
RS	2.62	PA POTREIRO DA TORRE	Low Probability
RS	13.74	PA IBICUÍ	Low Probability
RS	4.07	PA SÃO MARCOS	Low Probability
RS	3.06	PA PASSO DA CRUZ	Low Probability
RS	41.84	PA RONDINHA	Low Probability
RS	7.29	PA CAMBAÍ	Low Probability
RS	6.55	PA DAS PALMEIRAS	Low Probability
RS	1.00	PA ESTANCINHA II	Low Probability
RS	6.58	PA BANHADO GRANDE	Low Probability
RS	12.75	PA JUPIRA / SÃO LEOPOLDO	Low Probability
RS	4.87	PA BARROCA	Low Probability
RS	13.56	PA PAMPEIRO	Low Probability
RS	2.97	PE UNIDOS VENCEREMOS	Low Probability
RS	9.97	PA HERDEIROS DE OZIEL	Low Probability
RS	1.22	PA NOVO RUMO	Low Probability
RS	1.39	PE SEIS DAS ACÁCIAS	Low Probability
RS	13.22	PE SANTA ELMIRA	Low Probability
RS	5.43	PA PITANGUEIRAS	Low Probability
RS	14.01	PA BAMBURRAL	Low Probability
RS	2.27	PE MISSÕES DO ALTO URUGUAI	Low Probability
RS	1.88	PA JAGUARÃO GRANDE/SETE POVOS	Low Probability
RS	1.54	PA GIRUÁ II	Low Probability
RS	7.98	PE CONQUISTA DO FUTURO	Low Probability



RS	1.72	PE NOVA UNIÃO II	Low Probability
RS	6.47	PA CAPIVARA	Low Probability
RS	1.27	PA XIMBOCU	Low Probability
RS	3.70	PA SANTA MERCEDES/GLEBA B	Low Probability
RS	3.00	PA SEGUIDORES DE NATALINO	Low Probability
RS	3.52	PA LEONEL BRIZOLA	Low Probability
RS	11.52	PA INVERNADA DAS MULAS / NOVA ALIANÇA	Low Probability
RS	28.81	PA JAGUARÃO	Low Probability
RS	5.30	PA FAZENDA INHACAPETUM	Low Probability
RS	11.67	PA ITAPUÍ/MERIDIONAL	Low Probability
RS	9.55	PA SANTA VERÔNICA	Low Probability
RS	8.73	PA ZAMBEZE	Low Probability
RS	21.50	PA RAMADA	Low Probability
RS	5.97	PA CAMBUCHIM	Low Probability
RS	20.19	PA MEIA ÁGUA / UNIDOS VENCEREMOS II	Low Probability
RS	8.14	PA CANDIOTA	Low Probability
RS	16.86	PA SÃO VIRGÍLIO	Low Probability
RS	6.13	PA SANTA INÊS	Low Probability
RS	3.08	PA NOSSA SENHORA DAS GRAÇAS	Low Probability
RS	13.07	PA ARROIO DAS PEDRAS	Low Probability
RS	2.66	PA ALECRIM	Low Probability
RS	6.20	PA INVERNADA	Low Probability
RS	13.98	PA PRIMAVERA	Low Probability
RS	2.17	PA PALMA	Low Probability
RS	16.63	PA SANTA RITA DE CÁSSIA II	Low Probability
RS	5.94	PA SÃO PEDRO II	Low Probability
RS	2.58	PA BANHADO GRANDE II	Low Probability
RS	5.35	PA CHÁCARA DOS MIÚDOS	Low Probability

RS	0.77	PA 28 DE ABRIL	Low Probability
RS	6.99	PE ESTÂNCIA CAMBOATÁ	Low Probability
RS	7.88	PE BOA AMIZADE	Low Probability
RS	4.09	PE SÃO SEBASTIÃO DOS MARMELEIROS	Low Probability
RS	8.21	PA ORIENTAL	Low Probability
RS	4.29	PA PANORAMA	Low Probability
RS	23.48	PA RUBIRA/CONQUISTA DA LUTA	Low Probability
RS	10.07	PA VIEIRINA	Low Probability
SC	10.02	PA SANDRA	Attention
SC	39.59	PA JOSE MARIA	Attention
SC	6.62	PA SÃO JOÃO	Attention
SC	4.43	PA OLIVIO ALBANI	Attention
SC	4.19	PA CONQUISTA DOS PALMARES	Attention
SC	7.34	PA MORRO DO TAIÓ	Observation
SC	9.18	PA SAUDADES	Observation
SC	2.78	PA APARECIDA	Observation
SC	7.04	PA UNIAO DO OESTE	Observation
SC	15.70	PA PERDIZES	Observation
SC	21.30	PA JANGADA	Observation
SC	44.03	PA PUTINGA	Observation
SC	5.27	PA PERDIZ GRANDE	Observation
SC	2.74	PA HERDEIROS DO CONTESTADO	Observation
SC	3.95	PA OLARIA	Observation
SC	7.61	PA NOVO HORIZONTE	Observation
SC	4.67	PE UNIÃO	Low Probability
SC	0.98	PA SÃO LUIZ I	Low Probability
SC	4.70	PA RECANTO OLHO D AGUA	Low Probability
SC	5.09	PA FAXINAL DOS DOMINGUES I	Low Probability

SC	12.11	PA TRACUTINGA	Low Probability
SC	2.15	PA TABORDA	Low Probability
SC	13.06	PA 20 DE NOVEMBRO	Low Probability
SC	4.14	PA ITAJAÍ MIRIM	Low Probability
SC	7.56	PA TRES PALMEIRAS	Low Probability
SC	5.17	PA SANTA RITA I	Low Probability
SC	4.87	PA CHICO MENDES	Low Probability
SC	7.58	PA BUTIA	Low Probability
SC	6.70	PA SANTA ROSA II	Low Probability
SC	8.56	PA FAXINAL DOS DOMINGUES II	Low Probability
SC	5.46	PA NOVA ESPERANÇA	Low Probability
SC	29.62	PA SANTA CRUZ DOS PINHAIS	Low Probability
SC	2.19	PA SÃO JOÃO MARIA II	Low Probability
SC	2.07	PA RIO DA LAGOA	Low Probability
SC	8.27	PA RIO DOS PATOS	Low Probability
SC	20.02	PA 30 DE OUTUBRO	Low Probability
SC	6.59	PA BOA VISTA DO JARDIM	Low Probability
SC	10.68	PA BUTIA VERDE	Low Probability
SC	3.14	PA VITÓRIA	Low Probability
SC	1.52	PA HERANÇA DO CONTESTADO	Low Probability
SC	2.03	PA SERRA DOS BURACOS	Low Probability
SC	3.93	PA RABO DE GALO	Low Probability
SC	0.31	PA ARGEMIRO DE OLIVEIRA	Low Probability
SC	18.12	PA 13 DE NOVEMBRO	Low Probability
SC	9.49	PA MIGUEL FORTES DA SILVA	Low Probability
SC	14.08	PA NORILDA DA CRUZ	Low Probability
SC	1.13	PA CAMPINAS	Low Probability
SC	10.81	PA ROSELI NUNES	Low Probability

SC	12.64	PA LAGEADO GRANDE	Low Probability
SC	1.49	PA VASSOURA BRANCA	Low Probability
SC	4.92	PA ANTAS	Low Probability
SC	4.31	PA CONQUISTA DOS PALMARES II	Low Probability
SC	1.56	PA BROMÉLIAS	Low Probability
SC	3.83	PA DOM JOSE GOMES	Low Probability
SC	8.42	PA 1º DE AGOSTO	Low Probability
SC	1.36	PA VALE DA CONQUISTA	Low Probability
SC	4.11	PA CORREGO DO SEGREDO II	Low Probability
SC	4.22	PA HERDEIROS ARGEMIRO DE OLIVEIRA	Low Probability
SC	5.89	PA DERRUBADA	Low Probability
SC	7.19	PA RIO TIMBÓ	Low Probability
SC	4.43	PA DANDARA	Low Probability
SC	2.12	PA RIO DO PITO	Low Probability
SC	4.34	PA JURUÁ	Low Probability
SC	2.86	PA NOVA CONQUISTA	Low Probability
SC	12.81	PA CAPÃO GRANDE	Low Probability
SC	4.42	PA AGUAS CRISTALINAS	Low Probability
SC	2.93	PA SÃO LUIZ II	Low Probability
SC	1.80	PA CHE GUEVARA	Low Probability
SC	3.22	PA SÃO SEBASTIÃO	Low Probability
SC	2.57	PA SAPATEIRO II	Low Probability
SC	0.97	PA TRES ROSAS	Low Probability
SC	11.96	PA SANTA ROSA I	Low Probability
SC	6.09	PA CONQUISTA DO HORIZONTE	Low Probability
SC	6.70	PA MORRO DO TAIÓ II	Low Probability
SC	6.14	PA DOMINGOS CARVALHO	Low Probability
SC	7.22	PA NOVA AURORA	Low Probability

SC	2.48	PA RIO MANSINHO	Low Probability
SC	14.00	PA 25 DE MAIO	Low Probability
SC	3.82	PA CONTESTADO	Low Probability
SC	7.86	PA VIDA NOVA	Low Probability
SC	1.97	PA SAO JOAO MARIA	Low Probability
SC	12.38	PA VOLTA GRANDE	Low Probability
SC	0.61	PA SANTA RITA II	Low Probability
SC	8.78	PA SÃO ROQUE	Low Probability
SC	12.36	PA SÃO JOSÉ	Low Probability
SC	1.03	PA CONQUISTA NO LITORAL	Low Probability
SC	3.08	PA CHAPECÓ	Low Probability
SC	2.43	PA TERRA VISTA	Low Probability
SC	7.13	PA RIO DO NORTE	Low Probability
SC	2.20	PA SAPATEIRO I	Low Probability
SC	2.78	PA SAO JOAO II	Low Probability
SC	5.23	PA CONQUISTA DE SEPÉ	Low Probability
SC	9.08	PA 17 DE ABRIL	Low Probability
SC	2.17	PA ELDORADO DOS CARAJÁS	Low Probability
SC	4.76	PA 1 DE MAIO	Low Probability
SC	7.49	PA 13 DE JUNHO	Low Probability
SC	4.92	PA NOVA CULTURA	Low Probability
SC	2.78	PA ROSÁRIO	Low Probability
SC	3.82	PA SEPE TIARAJU	Low Probability
SC	0.95	PA NOVA ARAÇA	Low Probability
SC	1.70	PA BANDEIRANTES	Low Probability
SC	2.52	PA MADRE CRISTINA	Low Probability
SC	7.00	PA 13 DE OUTUBRO	Low Probability
SC	5.37	PA ANITA GARIBALDI	Low Probability

SC	4.68	PA RIO DA SERRA	Low Probability
SC	8.92	PA PAPUAN II	Low Probability
SC	3.73	PA RIO AGUA AZUL	Low Probability
SC	13.63	PA INDIANOPOLIS	Low Probability
SC	15.60	PA HERMINIO G S	Low Probability
SC	0.51	PA JUSTINO DRANSZEVSKI	Low Probability
SC	0.88	PA MARIA SILVESTON	Low Probability
SC	4.23	PA HERBERT DE SOUZA	Low Probability
SC	17.98	PA ZUMBI DOS PALMARES	Low Probability
SC	2.58	PA SANTA RITA III	Low Probability
SC	1.26	PA MANOEL ALVES RIBEIRO (MIMO)	Low Probability
SC	7.60	PA SAO ROQUE II	Low Probability
SC	2.19	PA SANGA AZUL	Low Probability
SC	11.62	PA PATRIA LIVRE	Low Probability
SC	10.15	PA COMUNIDADE CAFUSA	Low Probability
SC	5.38	PA SÃO FRANCISCO	Low Probability
SC	4.98	PA FAZENDA VELHA	Low Probability
SC	2.18	PA 25 DE JULHO	Low Probability
SC	4.17	PA JOAO BATISTA	Low Probability
SC	12.92	PA BELA VISTA	Low Probability
SC	4.91	PA BARRA ESCONDIDA	Low Probability
SC	4.28	PA OZIEL ALVES PEREIRA	Low Probability
SC	1.39	PA FLORESTAN FERNANDES	Low Probability
SC	7.63	PA NERI FABRIS	Low Probability
SC	1.86	PA QUIGUAY	Low Probability
SC	4.45	PA VITORIA DOS PALMARES	Low Probability
SC	13.39	PA 25 DE MARÇO	Low Probability
SC	8.42	PA INDIO GALDINO	Low Probability

SC	2.31	PA SANTA ROSA III	Low Probability
SC	5.36	PA CRISTO REI	Low Probability
SC	2.23	PA MARIA ROSA	Low Probability
SC	2.29	PA CORREGO SEGREDO I	Low Probability
SC	3.89	PA JACUTINGA	Low Probability
SC	16.97	RESEX MARINHA DO PIRAJUBAE	Low Probability
SC	3.59	PA PAPUAN I	Low Probability
SC	8.29	PA 29 DE JUNHO	Low Probability
SC	10.07	PA ENTRE RIOS	Low Probability
SE	7.27	PA TIRADENTES	Alert
SE	5.74	PA CARLOS LAMARCA II	Attention
SE	6.04	PA RAIMUNDO MONTEIRO DA SILVA	Attention
SE	27.28	PA INDEPENDÊNCIA NOSSA SENHORA DO CARMO	Attention
SE	8.99	PA FLOR DO MUCURI	Attention
SE	3.25	PA CABOCLA	Attention
SE	4.75	PA TREZE DE MAIO	Attention
SE	6.32	PA CAMILO TORRES	Attention
SE	8.66	PA FLOR DA SERRA	Attention
SE	3.31	PA HUGO HEREDIA	Attention
SE	5.39	PA JOSÉ GOMES DA SILVA	Attention
SE	21.80	PA CUIABÁ	Attention
SE	31.59	PA JOSÉ EMÍDIO DOS SANTOS	Attention
SE	11.70	PA BOA VISTA	Attention
SE	6.42	PA AGROEXTRATIVISTA SÃO SEBASTIÃO	Attention
SE	3.39	PE COLONIA AGRÍCOLA ANA PATRICIA	Observation
SE	28.00	PA CAJUEIRO	Observation
SE	3.06	PA ROSELI NUNES	Observation
SE	6.72	PE COLONIA AGRÍCOLA ANA PATRÍCIA II	Observation

SE	8.35	PE COLONIA AGRICOLA MORRO DA BARRIGUDA	Observation
SE	3.17	PA PADRE JOSIMO TAVARES	Observation
SE	7.92	PA ANTÔNIO CONSELHEIRO	Observation
SE	3.56	PE COLONIA AGRICOLA JOSE RENILSON DE MENEZES	Observation
SE	1.25	PA NOVA ESPERANCA II	Observation
SE	8.16	PA VITORIA DA UNIÃO	Observation
SE	62.74	PA BARRA DA ONÇA	Observation
SE	27.32	PE COLONIA AGRICOLA ADAO PRETO	Observation
SE	36.57	PA SANTO ANTONIO DO BETUME	Observation
SE	10.96	PA MARIA BONITA I	Observation
SE	13.93	PA ROSELI NUNES I	Observation
SE	26.60	PA CACHOEIRINHA	Observation
SE	6.52	PA ÁGUA VERMELHA	Observation
SE	8.78	PE COLONIA AGRÍCOLA VALMIR MOTA KENIO	Observation
SE	2.33	PA SAMBAMBIRA	Observation
SE	11.99	PA JACARÉ - CURITUBA II	Observation
SE	10.05	PA MARIA BONITA	Observation
SE	7.81	PA 27 DE OUTUBRO	Observation
SE	37.03	PA JOÃO PEDRO TEIXEIRA	Observation
SE	10.85	PA MANOEL MARTINHO	Observation
SE	13.70	PA SANTANA DOS FRADES	Observation
SE	21.02	PDS TERRITÓRIO QUILOMBOLA MOCAMBO	Observation
SE	39.10	PA QUEIMADA GRANDE	Observation
SE	14.73	PE COLONIA AGRÍCOLA ALTO DA BELA VISTA	Observation
SE	14.01	PA PARAÍSO DE SÃO PEDRO	Observation
SE	4.12	PA MARIA VITORIA	Observation
SE	17.77	PA OITO DE MARÇO	Observation
SE	3.33	PA 27 DE OUTUBRO II	Low Probability



SE	8.54	PA SÃO JOSÉ DA QUIXABEIRA	Low Probability
SE	6.50	PA CHEGUEVARA	Low Probability
SE	5.18	PE COLONIA AGRÍCOLA EMILIA MARIA	Low Probability
SE	1.89	PA NOSSA SENHORA SANTANA	Low Probability
SE	8.23	PE COLONIA AGRICOLA AUGUSTO BEZERRA	Low Probability
SE	3.59	PA JOSENILTON ALVES	Low Probability
SE	0.76	PCA GOV AUGUSTO FRANCO	Low Probability
SE	1.60	PA CARLOS GATO	Low Probability
SE	9.24	PA ROSA LUXEMBURGO II	Low Probability
SE	7.21	PA JACARÉ - CURITUBA III	Low Probability
SE	3.72	PA SANTA MARIA DA LAGE	Low Probability
SE	2.21	PA 08 DE AGOSTO	Low Probability
SE	11.66	PA BORDA DA MATA	Low Probability
SE	10.09	PA CAIO PRADO	Low Probability
SE	12.50	PE COLONIA AGRÍCOLA KARL MARX	Low Probability
SE	5.07	PA NOSSA SENHORA DA BOA HORA	Low Probability
SE	4.14	PA ZUMBI	Low Probability
SE	6.05	PA NOSSA SENHORA DA GLÓRIA	Low Probability
SE	1.26	PCA PALMEIRAS	Low Probability
SE	6.30	PA UNIÃO DOS CONSELHEIROS	Low Probability
SE	6.41	PA JACARÉ CURITUBA VIII	Low Probability
SE	3.93	PA JOSENILTON ALVES II	Low Probability
SE	4.53	PA DARCI RIBEIRO	Low Probability
SE	1.60	PE COLONIA AGRÍCOLA SEBASTIÃO ENÉAS	Low Probability
SE	4.81	PE COLONIA AGRÍCOLA FLORESTAN FERNANDES	Low Probability
SE	1.81	PA GERALDO GARCIA	Low Probability
SE	1.62	PA RAIMUNDO MONTEIRO I	Low Probability
SE	9.22	PA MONTE SANTO	Low Probability

SE	1.76	PE COLONIA AGRICOLA PAULO FREIRE	Low Probability
SE	16.32	PA 05 DE JANEIRO	Low Probability
SE	2.23	PA FRANCISCO JOSE DOS SANTOS	Low Probability
SE	2.07	PA DOM HELDER CAMARA	Low Probability
SE	11.53	PA TAPERA	Low Probability
SE	5.20	PA SEPE-TIARAJU	Low Probability
SE	2.16	PA JACINTO FERREIRA	Low Probability
SE	18.84	PA OITO DE OUTUBRO	Low Probability
SE	8.04	PA JACARÉ - CURITUBA V	Low Probability
SE	0.91	PA ANALICIO ARAUJO BARROS	Low Probability
SE	3.77	PA MARGARIDA ALVES	Low Probability
SE	2.67	PA ROSA DE LUXEMBURGO	Low Probability
SE	15.80	PA SEPE TIARAJU II	Low Probability
SE	11.98	PE COLONIA AGRÍCOLA RONIVALDO FARIAS	Low Probability
SE	13.11	PA ILHA DO OURO	Low Probability
SE	3.44	PA 17 DE ABRIL	Low Probability
SE	4.92	PA SANTA LUZIA	Low Probability
SE	1.23	PA EDMILSON EVARISTO	Low Probability
SE	4.90	PA NOVA ALEGRIA	Low Probability
SE	40.01	PA LAGOA DA AREIA	Low Probability
SE	3.36	PA BISPO DOM HELDER CÂMARA	Low Probability
SE	9.65	PA MARTIRES DE ELDORADO	Low Probability
SE	14.19	PA DOZE DE MARÇO	Low Probability
SE	1.47	PA CARLITO MAIA	Low Probability
SE	13.60	PA NOVO MARIMBONDO	Low Probability
SE	16.71	PA MANDACARU	Low Probability
SE	5.59	PA JOÃO DO VALE	Low Probability
SE	4.95	PA JOELIA LIMA	Low Probability

SE	12.53	PA VAZA BARRIS	Low Probability
SE	7.22	PA NOVA ESPERANÇA	Low Probability
SE	9.10	PA DOM JOSÉ BRANDÃO DE CASTRO	Low Probability
SE	8.24	PA JOSÉ RIBAMAR	Low Probability
SE	6.07	PA CLEONICE ALVES	Low Probability
SE	1.60	PA APOLONIO DE CARVALHO	Low Probability
SE	4.25	PA SÃO FRANCISCO	Low Probability
SE	58.31	PE COLONIA AGRICOLA HEBERT DE SOUZA	Low Probability
SE	3.79	PA JOÃO AMAZONAS	Low Probability
SE	9.04	PA 22 DE NOVEMBRO	Low Probability
SE	11.33	PA SÃO CRISTOVÃO	Low Probability
SE	0.68	PA ESPIRITO SANTO	Low Probability
SE	8.77	PA ZÉ EMIDIO	Low Probability
SE	0.74	PCA NELSON EMÍDIO DOS SANTOS	Low Probability
SE	11.00	PA SERRA DO RIO REAL	Low Probability
SE	5.00	PA DIONÍZIO DA CRUZ	Low Probability
SE	28.77	PE COLONIA AGRÍCOLA MANOEL DIONÍSIO CRUZ	Low Probability
SE	1.98	PA TERRA PROMETIDA	Low Probability
SE	2.69	PA SOL NASCENTE	Low Probability
SE	7.06	PA SÃO JOSE DO NAZARÉ	Low Probability
SE	6.91	PA 27 DE ABRIL	Low Probability
SE	4.22	PA PADRE CICERO	Low Probability
SE	2.39	PA JOSE FELIX DE SÁ	Low Probability
SE	2.41	PE COLONIA AGRICOLA NOSSA SENHORA APARECIDA	Low Probability
SE	2.41	PA NOVO MULUNGU	Low Probability
SE	2.95	PA NELSON MANDELA	Low Probability
SE	2.26	PA MANOEL FERREIRA	Low Probability
SE	5.75	PA TRES CANCELAS	Low Probability

SE	2.08	PA PAULO FREIRE II	Low Probability
SE	3.67	PA BELO MONTE	Low Probability
SE	8.32	PA FLORESTAN FERNANDES	Low Probability
SE	5.06	PA CALDEIRÃO	Low Probability
SE	7.92	PA CELSO FURTADO	Low Probability
SE	12.35	PA CURRALINHO	Low Probability
SE	2.91	PA MOCAMBO	Low Probability
SE	11.34	PA SANTA RITA	Low Probability
SE	13.55	PA FORTALEZA	Low Probability
SE	13.29	PA JACARÉ - CURITUBA I	Low Probability
SE	10.77	PA NOVO PARAÍSO	Low Probability
SE	4.94	PA SETE BREJOS	Low Probability
SE	4.75	PA IRMÃ DOROTHY	Low Probability
SE	2.85	PA BELA VISTA	Low Probability
SE	3.44	PE COLONIA AGRICOLA JOSE ACACIO	Low Probability
SE	2.42	PA IRMÃ MARIA JOANA HERMINIA	Low Probability
SE	9.68	PA KARL MARX	Low Probability
SE	4.16	PA OLGA BENÁRIO	Low Probability
SE	1.52	PA NOVO PARAISO II	Low Probability
SE	2.30	PA IRENO ALVES	Low Probability
SE	3.91	PA ESPECIAL LAGOA GRANDE	Low Probability
SE	2.44	PA MARIA ZENILDE DOS SANTOS	Low Probability
SE	2.71	PA CAMPO ALEGRE	Low Probability
SE	12.68	PA MARIA FEITOSA	Low Probability
SE	1.91	PA VITÓRIA DE SÃO ROQUE	Low Probability
SE	0.77	PE COLONIA AGRÍCOLA MANRIQUE	Low Probability
SE	4.24	PA NOVA VIDA	Low Probability
SE	0.75	PE COLONIA AGRICOLA SALETE STROZAKE	Low Probability

SE	4.35	PA SANTA MARIA	Low Probability
SE	3.18	PA EMILIA MARIA II	Low Probability
SE	4.83	PA PIONEIRA	Low Probability
SE	6.18	PA CARLOS LAMARCA	Low Probability
SE	4.77	PA VITORIA DO SÃO FRANCISCO	Low Probability
SE	1.86	PA NICACIO RODRIGUES	Low Probability
SE	5.38	PA LUIZ BELTRANO	Low Probability
SE	2.19	PA NOSSA SENHORA DO CARMO	Low Probability
SE	6.69	PA PRIMEIRO DE MAIO	Low Probability
SE	3.25	PE COLONIA AGRÍCOLA JOSÉ NOGUEIRA	Low Probability
SE	7.36	PA LUIZ CARLOS PRESTES	Low Probability
SE	3.01	PA JACARÉ - CURITUBA VII	Low Probability
SE	1.98	PA MADRE TEREZA DE CALCUTÁ	Low Probability
SE	2.82	PA SEGUIDORES DE CANUDOS	Low Probability
SE	3.37	PA BOM JESUS	Low Probability
SE	7.42	PA NOSSA SENHORA APARECIDA	Low Probability
SE	6.65	PA CRUIRI	Low Probability
SE	2.42	PA JOSÉ UNALDO DE OLIVEIRA	Low Probability
SE	4.96	PA MANGABEIRA	Low Probability
SE	3.57	PA MOACIR WANDERLEY	Low Probability
SE	19.07	PA ZUMBI DOS PALMARES	Low Probability
SE	11.78	PA PAULO FREIRE	Low Probability
SE	6.47	PA IVAN RIBEIRO	Low Probability
SE	8.33	PA EDIMILSON OLIVEIRA	Low Probability
SE	3.69	PA JACARÉ - CURITUBA VI	Low Probability
SE	12.85	PE COLONIA AGRÍCOLA 09 DE JUNHO	Low Probability
SE	6.52	PE COLONIA AGRICOLA PAULO FREIRE II	Low Probability
SE	2.30	PA DJALMA CESÁRIO	Low Probability

SE	24.92	PA ADAO PRETO	Low Probability
SE	6.20	PA PEDRAS GRANDES	Low Probability
SE	7.91	PA MODELO	Low Probability
SE	2.98	PA CHICO MENDES	Low Probability
SE	5.20	PA BOM JARDIM	Low Probability
SE	11.71	PE COLONIA AGRÍCOLA ANTONIO CONSELHEIRO	Low Probability
SE	2.70	PA CAIPE	Low Probability
SE	3.46	PA MONTE SANTO I	Low Probability
SE	1.99	PA TIAGO SOARES SANTOS RIBEIRO	Low Probability
SE	2.93	PA PADRE NESTOR	Low Probability
SE	10.71	PA JACARÉ - CURITUBA IV	Low Probability
SE	2.78	PE COLONIA AGRICOLA ROSELI NUNES	Low Probability
SE	2.66	PA SÃO RAIMUNDO	Low Probability
SE	9.40	PE COLONIA AGRÍCOLA ELDORADO DOS CARAJÁS	Low Probability
SE	1.76	PA JACURICI	Low Probability
SE	6.46	PA DORCELINA FOLADOR	Low Probability
SE	2.00	PA SÃO JOÃO BATISTA	Low Probability
SE	3.95	PA CANAÃ	Low Probability
SP	10.21	PE MONTE ALEGRE II	Attention
SP	14.39	PA ITAPETI	Attention
SP	41.93	PA GUARANY	Observation
SP	9.68	PA COMUNIDADE AGRÁRIA NOVA SÃO CARLOS	Observation
SP	5.75	PE BONANZA	Observation
SP	12.19	PA SANTA MARIA DA LAGOA	Observation
SP	9.00	PE SUMARÉ I	Observation
SP	20.29	PA NOVA ESPERANÇA	Observation
SP	22.91	PE PADRE JOSIMO	Observation
SP	7.36	PA SAO RAPHAEL SANTANA	Observation

SP	34.38	PA BELA VISTA DO CHIBARRO	Observation
SP	6.09	PDS ELIZABETH TEIXEIRA	Observation
SP	7.74	PA JOSUE DE CASTRO	Observation
SP	10.96	PA SANTA LUZIA	Observation
SP	2.61	PA FORTALEZA	Observation
SP	12.16	PE VERGEL	Observation
SP	7.07	PE PORTO LETÍCIA	Observation
SP	171.19	PA FAZENDA REUNIDAS	Observation
SP	24.52	PA LUIZ BELTRAME	Observation
SP	101.69	PA FAZENDA PRIMAVERA	Observation
SP	10.34	PE BELA VISTA	Observation
SP	4.48	PA NOVA ESPERANÇA I	Observation
SP	7.61	PE MONTE ALEGRE I	Observation
SP	18.63	PE RODEIO	Low Probability
SP	1.54	PDS AGROECOLÓGICO	Low Probability
SP	2.63	PDS COMUNIDADE AGRARIA 21 DE DEZEMBRO	Low Probability
SP	8.05	PE SANTA RITA DO PONTAL	Low Probability
SP	11.38	PA SÃO JOSÉ I - GLEBA I	Low Probability
SP	8.83	PA SANTO ANTONIO	Low Probability
SP	15.26	PA ROSA LUXEMBURG	Low Probability
SP	5.24	PE MONTE ALEGRE V	Low Probability
SP	5.66	PE ALVORADA	Low Probability
SP	5.02	PA RANCHO	Low Probability
SP	8.61	PDS SANTO ANGELO	Low Probability
SP	7.25	PE IBITUVA	Low Probability
SP	13.94	PE CAMAQUA	Low Probability
SP	5.27	PE SANTO ANTONIO I	Low Probability
SP	6.12	PA PADRE JOSIMO	Low Probability

SP	15.40	PDS DA BARRA	Low Probability
SP	3.69	PDS MANOEL NETO	Low Probability
SP	18.15	PA SÃO PEDRO	Low Probability
SP	18.23	PA DOIS IRMÃOS	Low Probability
SP	22.11	PA RIO PARANÁ	Low Probability
SP	18.74	PA FREI PEDRO	Low Probability
SP	6.89	PE SANTO ANTONIO II	Low Probability
SP	4.87	PA UNIAO DE TODOS	Low Probability
SP	13.50	PA ANHUMAS	Low Probability
SP	19.04	PA AREIA BRANCA	Low Probability
SP	42.94	PA CHICO MENDES	Low Probability
SP	24.48	PE RANCHO GRANDE	Low Probability
SP	7.05	PA FAZENDA REGÊNCIA	Low Probability
SP	15.12	PA ORLANDO MOLINA	Low Probability
SP	5.50	PE RADAR	Low Probability
SP	18.55	PE SÃO PAULO	Low Probability
SP	6.80	PA FAZENDA PASTO DO PLANALTO	Low Probability
SP	0.21	PA CAFEZÓPOLIS	Low Probability
SP	2.44	PE MARCO II	Low Probability
SP	8.38	PE SANTA CRISTINA	Low Probability
SP	1.06	PDS EMERGENCIAL BOM JESUS	Low Probability
SP	28.59	PA FLORESTAN FERNANDES	Low Probability
SP	4.91	PA SALVADOR	Low Probability
SP	6.50	PE SANTANA	Low Probability
SP	29.76	PE BOA SORTE	Low Probability
SP	3.63	PE WASHINGTON LUIS	Low Probability
SP	10.34	PA SANTA ISABEL	Low Probability
SP	5.44	PA TERRA É VIDA	Low Probability



SP	78.23	PDS PROFESSOR LUIZ DE DAVID MACEDO	Low Probability
SP	17.87	PA CHICO CASTRO ALVES	Low Probability
SP	18.24	PE SANTO ANTONIO	Low Probability
SP	3.60	PA SÍTIO CASA GRANDE	Low Probability
SP	5.24	PE SANTA RITA	Low Probability
SP	3.54	PE ARARAS III	Low Probability
SP	6.29	PE ÁGUA BRANCA I	Low Probability
SP	9.58	PA NOVA VIDA	Low Probability
SP	10.92	PE SANTA MARIA	Low Probability
SP	20.90	PA PRIMAVERA II	Low Probability
SP	24.73	PA CELSO FURTADO	Low Probability
SP	19.69	PA CAFEIRA	Low Probability
SP	15.45	PE LAUDENOR DE SOUZA	Low Probability
SP	6.87	PA SANTA ADELAIDE	Low Probability
SP	26.54	PE SANTA APOLONIA	Low Probability
SP	5.39	PE BUENO DE ANDRADE	Low Probability
SP	0.96	PA VITÓRIA	Low Probability
SP	6.15	PE SANTA LÚCIA	Low Probability
SP	5.51	PE VÔ TONICO	Low Probability
SP	9.70	PE SANTO ANTONIO DA LAGOA	Low Probability
SP	14.67	PE MONTE ALEGRE III	Low Probability
SP	18.66	PA BRASÍLIA PAULISTA	Low Probability
SP	11.74	PA ROSELY NUNES	Low Probability
SP	9.78	PE FLOR ROXA	Low Probability
SP	3.86	PE QUATRO IRMÃS	Low Probability
SP	8.29	PDS SEPE TIARAJU	Low Probability
SP	12.54	PA DONA CARMEM	Low Probability
SP	10.13	PE MONTE ALEGRE IV	Low Probability

SP	15.36	PA FAZENDA SÃO SEBASTIÃO	Low Probability
SP	5.56	PE SANTA MARIA	Low Probability
SP	10.64	PA FORMIGA	Low Probability
SP	9.36	PE SANTO ANTONIO DA PRATA	Low Probability
SP	20.04	PE HAROLDINA	Low Probability
SP	2.32	PE CORREGO AZUL	Low Probability
SP	15.41	PE NOVO HORIZONTE	Low Probability
SP	5.36	PE SANTA ANGELINA	Low Probability
SP	4.11	PE SANTA CRUZ	Low Probability
SP	1.22	PDS SÃO LUIZ	Low Probability
SP	4.62	PE ALCÍDIA DA GATA	Low Probability
SP	9.73	PA CACHOEIRA	Low Probability
SP	17.24	PA LUIS MORAES NETO	Low Probability
SP	24.40	PA FAZENDA VISTA GRANDE	Low Probability
SP	1.96	PE ARARAS II	Low Probability
SP	0.53	PA ORLANDIA	Low Probability
SP	12.04	PA MARGARIDA ALVES	Low Probability
SP	1.33	PDS FAZENDA VARGEM DO RIO JUNDIAI	Low Probability
SP	9.87	PA SANTA CRISTINA	Low Probability
SP	5.76	PE CASA BRANCA	Low Probability
SP	29.11	PA UNIAO DA VITORIA	Low Probability
SP	8.63	PA FAZENDA BOM JESUS I	Low Probability
SP	6.19	PE VALE DOS SONHOS	Low Probability
SP	24.93	PA NOVA CONQUISTA	Low Probability
SP	7.85	PE ESTRELA DALVA	Low Probability
SP	16.81	PA ESMERALDA	Low Probability
SP	11.56	PA LOIVA LURDES	Low Probability
SP	4.73	PA CORREGO RICO	Low Probability

SP	8.52	PA PALMARES	Low Probability
SP	2.99	PA MARGARIDA ALVES	Low Probability
SP	52.52	PA HORTO AIMORES	Low Probability
SP	12.91	PA TREMEMBÉ	Low Probability
SP	11.83	PA ZUMBI DOS PALMARES	Low Probability
SP	16.51	PA PORTO VELHO	Low Probability
SP	1.03	PDS EMERG COMUNA DA TERRA MILTON SANTOS	Low Probability
SP	10.69	PE SANTA CARMEM	Low Probability
SP	6.38	PE SANTA ROSA I	Low Probability
SP	9.33	PA HUGO SILVEIRA HERÉDIA	Low Probability
SP	8.83	PA NOVA VILA	Low Probability
SP	0.40	PE ARARAS IV	Low Probability
SP	1.52	PA AUGUSTO BOAL	Low Probability
SP	8.59	PE SANTA TEREZINHA DA ALCÍDIA	Low Probability
SP	6.29	PA TERRA LIVRE	Low Probability
SP	3.33	PA FAZENDA SANTO ANTONIO	Low Probability
SP	134.22	PE GLEBA XV	Low Probability
SP	0.81	PE ARARAS I	Low Probability
SP	20.31	PE PRIMAVERA 1	Low Probability
SP	5.34	PE VISTA ALEGRE	Low Probability
SP	29.05	PA ANTONIO CONSELHEIRO	Low Probability
SP	26.65	PE BOM PASTOR	Low Probability
SP	3.99	PDS RIBEIRÃO DO PIO	Low Probability
SP	15.36	PA SÃO LUCAS	Low Probability
SP	6.94	PDS OLGA BENÁRIO	Low Probability
SP	0.55	PDS EMERGENCIAL BOA ESPERANÇA	Low Probability
SP	5.16	PE SANTO ANTONIO II	Low Probability
SP	8.80	PA AROEIRA	Low Probability

SP	11.16	PE FLORESTAN FERNANDES	Low Probability
SP	0.50	PA SÃO JOSÉ I - GLEBA II	Low Probability
SP	8.71	PA ELDORADO DOS CARAJÁS	Low Probability
SP	11.35	PE KING MEAT	Low Probability
SP	12.24	PE CANAÃ	Low Probability
SP	3.62	PE LUA NOVA	Low Probability
SP	7.69	PA SIMON BOLIVAR	Low Probability
SP	9.47	PA POUSADA ALEGRE	Low Probability
SP	28.16	PE NOVA PONTAL	Low Probability
SP	9.19	PA CARLOS LAMARCA	Low Probability
SP	15.26	PA PERDIZES	Low Probability
SP	6.36	PA ARIZONA	Low Probability
SP	6.19	PE SÃO ROQUE	Low Probability
SP	10.15	PA UNIAO	Low Probability
SP	18.00	PA IPANEMA	Low Probability
SP	8.05	PA SÃO FRANCISCO II	Low Probability
SP	9.77	PA NOSSA SENHORA APARECIDA II	Low Probability
SP	2.62	PE CORDEIROPOLIS	Low Probability
SP	6.92	PE SANTA EDWIRGES	Low Probability
SP	0.93	PE SANTA EUDÓXIA	Low Probability
SP	3.10	PA SANTA RITA	Low Probability
SP	14.67	PE SANTA IZABEL	Low Probability
SP	12.93	PE RANCHO ALTO	Low Probability
SP	11.15	PE ÁGUA LIMPA I	Low Probability
SP	41.94	PA PENDENGO	Low Probability
SP	5.15	PA 23 DE MAIO	Low Probability
SP	17.25	PE ROSELI NUNES	Low Probability
SP	4.70	PA NOVA CANAÃ	Low Probability

SP	4.88	PA MOINHO	Low Probability
SP	41.96	PA AGUA SUMIDA	Low Probability
SP	5.43	PDS COMUNIDADE AGRÁRIA AURORA	Low Probability
SP	45.22	PE MATURI	Low Probability
SP	27.31	PE SANTA ZÉLIA	Low Probability
SP	10.82	PE PRIMAVERA II	Low Probability
SP	10.85	PA ANTONIO CONSELHEIRO II	Low Probability
SP	7.12	PA MACUCO	Low Probability
SP	28.65	PE TUPANCIRETÃ	Low Probability
SP	11.96	PA PAULO FREIRE	Low Probability
SP	1.69	PA PIRAJUI	Low Probability
SP	28.94	PA FAZENDA VISTA GRANDE	Low Probability
SP	25.91	PE ARCO ÍRIS	Low Probability
SP	28.51	PA ESTRELA DA ILHA	Low Probability
SP	4.73	PE MALÚ	Low Probability
SP	1.02	PDS SANTA HELENA	Low Probability
SP	9.93	PA ESPERANÇA DE LUZ	Low Probability
SP	8.12	PE GUANA MIRIM	Low Probability
SP	8.53	PE YAPINARY	Low Probability
SP	33.71	PA TIMBORÉ	Low Probability
SP	10.04	PA MARACY	Low Probability
SP	7.47	PE ÁGUA LIMPA II	Low Probability
SP	3.43	PA ANTONIO LAFAIETE DE OLIVEIRA	Low Probability
SP	7.08	PE SANTA CRUZ DA ALCÍDIA	Low Probability
SP	7.59	PA OLGA BENÁRIO	Low Probability
SP	1.38	PDS AGROECOLÓGICO HUGO MAZZILLI	Low Probability
SP	4.80	PA ENGENHO	Low Probability
SP	13.46	PE SANTA TEREZINHA DA ÁGUA SUMIDA	Low Probability

SP	6.07	PA SÃO JOAQUIM	Low Probability
SP	3.78	PA COMUNIDADE AGRÁRIA 2 DE JANEIRO	Low Probability
SP	14.14	PA ZUMBI DOS PALMARES	Low Probability
SP	21.05	PA LAGOINHA	Low Probability
TO	164.76	PA REUNIDAS	Alert
TO	396.32	PA LOROTY	Alert
TO	305.59	PA AGUA BRANCA	Attention
TO	48.33	PA BARRANCO DO MUNDO	Attention
TO	50.39	PA DOIS RIACHOS	Attention
TO	123.45	PA SANTA CLARA	Attention
TO	57.81	PA REIS	Attention
TO	4.68	PA PEDRA DE AMOLAR	Attention
TO	105.43	PA SANTA CRUZ II	Attention
TO	34.03	PA PEDRA BRANCA	Attention
TO	9.49	PA BOA SORTE II	Attention
TO	12.85	PA UNIÃO II	Attention
TO	5.38	PA LAGOÃO	Attention
TO	245.42	PA MANCHETE	Attention
TO	1.42	PA MANCHETE	Attention
TO	26.15	PA TALISMÃ II	Attention
TO	98.92	PA RIO PRETO	Attention
TO	25.09	PA LAGO PRETO	Attention
TO	32.20	PA PEDRA DE AMOLAR	Attention
TO	57.32	PA OURO VERDE	Attention
TO	25.39	PA MULATOS	Attention
TO	29.18	PA NOVA UNIÃO	Attention
TO	45.45	PA PRAIA NORTE	Attention
TO	21.22	PA SÃO ROQUE	Attention

TO	24.36	PA DONA EUNICE	Attention
TO	17.27	PA TAPIRASSU	Attention
TO	16.00	PA AMIGOS DA TERRA	Attention
TO	19.10	PA TOBASA	Attention
TO	1.04	PA RONCA	Attention
TO	38.24	PA SÃO LUIZ	Attention
TO	16.28	PA MUTIRÃO	Attention
TO	13.64	PA BACURI	Attention
TO	66.09	PA COSTA RICA	Attention
TO	41.91	PA CAMARÃO II	Attention
TO	0.78	PA RONCA	Attention
TO	25.35	PA LAGOÃO	Attention
TO	18.18	PA TRANSARAGUAIA	Attention
TO	173.43	PA LAGOA DA ONÇA	Attention
TO	0.40	PA RONCA	Attention
TO	11.97	PA AMIGOS DA TERRA	Attention
TO	5.26	PA LAGOÃO	Attention
TO	12.04	PA UNIVERSO	Attention
TO	12.20	PA ÁGUA FRIA	Attention
TO	25.36	PA PACIÊNCIA	Attention
TO	10.71	PA SANTA BARBARA	Attention
TO	23.18	PA SOLEDADE	Attention
TO	21.91	PA REMANSO	Attention
TO	5.64	PA LAGOÃO	Attention
TO	13.07	PA VITÓRIA III	Attention
TO	28.96	PA ATANASIO	Attention
TO	6.84	PA NAJÁ	Observation
TO	249.17	PA SÃO JUDAS TADEU	Observation

TO	11.15	PA SERTÃOZINHO	Observation
TO	72.25	PA LAGOÃO	Observation
TO	45.99	PA BAVIERA	Observation
TO	59.17	PA FIRMEZA I	Observation
TO	29.97	PA CHOBÓ	Observation
TO	7.70	PA CANAÃ	Observation
TO	20.32	PA PALMEIRAS	Observation
TO	23.79	PA AMARRIO	Observation
TO	21.97	PA JURANDI BELIZÁRIO	Observation
TO	8.46	PA PONTAL	Observation
TO	80.66	PA VITORIA RÉGIA	Observation
TO	83.83	PA SÃO JOSÉ I	Observation
TO	45.32	PA DALILA	Observation
TO	42.26	PA TUCUMIRIM	Observation
TO	51.15	PA MOGNO	Observation
TO	16.13	PA PADRE JOSIMO	Observation
TO	241.89	PA ARAGUAIA I	Observation
TO	11.14	PA MAJU	Observation
TO	16.27	PA RANCHO ALEGRE	Observation
TO	27.32	PA ARLINDO	Observation
TO	26.86	PA MARCOS FREIRE	Observation
TO	119.38	PA PROVIDÊNCIA	Observation
TO	34.02	PA LIMEIRA	Observation
TO	15.92	PA SANTA LUZIA	Observation
TO	77.22	PA VENTURA	Observation
TO	16.75	PA SENHOR DO BONFIM	Observation
TO	48.06	PA FORMOSA	Observation
TO	24.69	PA BOA ESPERANÇA	Observation



TO	10.71	PA PALMEIRINHA	Observation
TO	53.56	PA CUPIM	Observation
TO	22.34	PA BANANAL	Observation
TO	82.91	PA TARUMÃ	Observation
TO	17.99	PA SÃO FRANCISCO	Observation
TO	33.65	PA SANTA TEREZA II	Observation
TO	307.79	PA JUARINA	Observation
TO	12.85	PA PIABA	Observation
TO	19.08	PA NOVA ESTRELA	Observation
TO	1.32	PA VALE DA SERRA DA CONCEIÇÃO	Observation
TO	46.40	PA PAULO FREIRE I e II	Observation
TO	310.61	PA PENHA	Observation
TO	36.86	PA CANOA	Observation
TO	3.52	PA CANAÃ	Observation
TO	30.29	PA SANTA JULIANA	Observation
TO	16.08	PA ESPERANTINA	Observation
TO	37.35	PA ANDORINHA	Observation
TO	0.62	PA LAGOÃO	Observation
TO	29.57	PA FLORESTA	Observation
TO	66.16	PA MACAÚBA	Observation
TO	60.12	PA AMIGOS DA TERRA	Observation
TO	63.19	PA JACUBINHA	Observation
TO	52.16	PA COIMBRA	Observation
TO	15.54	PA CAMARÃO	Observation
TO	47.79	PA CACHOEIRA	Observation
TO	44.81	PA SÃO GABRIEL	Observation
TO	19.98	PA SÃO JORGE	Observation
TO	35.17	PA RONCA	Observation

TO	17.65	PA OZIEL ALVES PEREIRA	Observation
TO	59.75	PA PARAÍSO	Observation
TO	17.76	PA VAZANTE	Low Probability
TO	5.63	PA BARRA DO LONTRA	Low Probability
TO	4.97	PA MONTES ALTOS	Low Probability
TO	64.24	PA PIRARUCU	Low Probability
TO	4.31	PA BASTIÃO VELHO	Low Probability
TO	9.45	PA SANTA RITA	Low Probability
TO	2.85	PA MAMÉDIO	Low Probability
TO	14.09	PA BOA SORTE	Low Probability
TO	5.45	PA TABULEIRO	Low Probability
TO	10.57	PA REAL	Low Probability
TO	31.10	PA PINGO D'ÁGUA	Low Probability
TO	48.03	PA JUARI	Low Probability
TO	3.46	PA SANTA MARIA I	Low Probability
TO	20.08	PA PONTAL I	Low Probability
TO	24.93	PA BOM JESUS	Low Probability
TO	14.97	PA RETIRO	Low Probability
TO	23.92	PA ITIMIRIM	Low Probability
TO	5.56	PA SANTA HELENA	Low Probability
TO	14.53	PA SANTA HELENA II	Low Probability
TO	8.92	PA SANTA FÉ	Low Probability
TO	12.18	PA CAMPO DA MISSA	Low Probability
TO	31.03	PA SÃO JOSÉ	Low Probability
TO	29.13	PA CALIFÓRNIA	Low Probability
TO	25.71	PA SANTA MARTA	Low Probability
TO	21.51	PA CORREGO FUNDO	Low Probability
TO	12.18	PA DUAS CABECEIRAS	Low Probability

TO	6.21	PA PETRÔNIO	Low Probability
TO	18.81	PA FORÇA DA ESPERANÇA	Low Probability
TO	30.27	PA CAÇADOR	Low Probability
TO	10.86	PA SÃO SEBASTIÃO I	Low Probability
TO	42.32	PA BAIÃO	Low Probability
TO	20.87	PA RECANTO	Low Probability
TO	19.36	PA 2 DE JANEIRO	Low Probability
TO	33.45	PA MANGUEIRA	Low Probability
TO	22.14	PA CONQUISTA	Low Probability
TO	12.97	PA SOLIDÁRIO	Low Probability
TO	22.35	PA NOSSA SENHORA APARECIDA	Low Probability
TO	19.40	PA LUAR DO SERTÃO	Low Probability
TO	13.70	PA SÃO JOÃO BATISTA	Low Probability
TO	50.41	PA MUIRAQUITAN	Low Probability
TO	20.40	PA CAJUEIRO	Low Probability
TO	34.44	PA SANTO ANTÔNIO	Low Probability
TO	4.36	PA DA MATA	Low Probability
TO	21.74	PA TERRA VERMELHA	Low Probability
TO	13.58	PA RECREIO	Low Probability
TO	13.96	PA PONTAL DAS ESTRELAS I	Low Probability
TO	3.35	PA ALTO BONITO	Low Probability
TO	32.67	PA MARINGÁ	Low Probability
TO	18.33	PA BARRO ALTO	Low Probability
TO	4.41	PA CHAVE DE OURO	Low Probability
TO	22.41	PA VERA CRUZ	Low Probability
TO	25.08	PA REVOLUÇÃO	Low Probability
TO	9.25	PA SÃO LUCAS	Low Probability
TO	15.03	PA UNIÃO	Low Probability

TO	31.08	PA LAGO DA UMBAÚBA	Low Probability
TO	47.88	PA SÃO PAULO	Low Probability
TO	8.42	PA NOVA CANAÃ II	Low Probability
TO	22.94	PA SÃO BENTO I	Low Probability
TO	44.71	PA LAGO VERDE	Low Probability
TO	27.92	PA SÃO BENTO	Low Probability
TO	28.49	PA BONANZA	Low Probability
TO	15.60	PA CANTO DE BARRO	Low Probability
TO	19.40	PA CASA DO MORRO	Low Probability
TO	18.76	PA COCAL	Low Probability
TO	27.16	PA AREIAS	Low Probability
TO	33.30	PA BARONESA I	Low Probability
TO	19.51	PA ESTRELA DALVA	Low Probability
TO	3.36	PA RESTINGA	Low Probability
TO	19.96	PA SERRA TAQUARUÇU	Low Probability
TO	12.05	PA TOLEDO I	Low Probability
TO	41.19	PA TALISMÃ	Low Probability
TO	26.69	PA BARROCA	Low Probability
TO	10.91	PA SANTA LUZIA I	Low Probability
TO	28.45	PA MARÍLIA	Low Probability
TO	17.66	PA SANTA TEREZA	Low Probability
TO	18.29	PA BARREIRINHO	Low Probability
TO	17.17	PA SÃO SALVADOR	Low Probability
TO	48.92	PA MATA AZUL	Low Probability
TO	19.05	PA TRÊS LAGOAS	Low Probability
TO	12.72	PA JENIPAPO	Low Probability
TO	79.51	PA NOVA CANAÃ	Low Probability
TO	1.48	PA UNIÃO	Low Probability

TO	6.80	PA SANTO ANTONIO BOM SOSSEGO	Low Probability
TO	12.87	PA MATÃO	Low Probability
TO	20.63	PA CONSOLAÇÃO	Low Probability
TO	13.97	PA CHE GUEVARA	Low Probability
TO	16.55	PA PAU D ARCO	Low Probability
TO	31.55	PA ENTRE RIOS	Low Probability
TO	23.69	PA SANTA TEREZA I	Low Probability
TO	32.51	PA REMANSÃO	Low Probability
TO	28.98	PA MÁRTIRES DA TERRA	Low Probability
TO	16.58	PA VEREDÃO	Low Probability
TO	170.63	PA CARACOL	Low Probability
TO	17.90	PA SANTA JULIA	Low Probability
TO	8.66	PA SÃO JORGE II	Low Probability
TO	32.29	PA SANTA RITA II	Low Probability
TO	31.86	PA VINICIUS	Low Probability
TO	19.04	PA DESTILARIA	Low Probability
TO	27.98	PA BARRA BONITA	Low Probability
TO	54.75	PA MURICIZAL	Low Probability
TO	22.80	PA PINDORAMA I	Low Probability
TO	24.88	PA SANTO ONOFRE	Low Probability
TO	36.83	PA SETECENTOS	Low Probability
TO	22.48	PA ZÉ PEREIRA	Low Probability
TO	12.59	PA CARAIBINHA	Low Probability
TO	4.79	PA NOVA VIDA	Low Probability
TO	11.74	PA CAIAPOZINHO	Low Probability
TO	55.27	PA SUDAN	Low Probability
TO	46.89	PA TRÊS IRMÃOS	Low Probability
TO	41.11	PA 1° DE JANEIRO	Low Probability

TO	17.36	PA CAPIVARA	Low Probability
TO	20.63	PA CONSOLAÇÃO	Low Probability
TO	22.99	PA COLORADO	Low Probability
TO	36.04	PA PROVÍNCIA	Low Probability
TO	15.99	PA BARONESA	Low Probability
TO	23.06	PA GROTA DE PEDRA	Low Probability
TO	11.59	PA NOSSA SENHORA DA CONCEIÇÃO	Low Probability
TO	6.62	PA CACHOEIRINHA	Low Probability
TO	13.09	PA BELA VISTA	Low Probability
TO	3.12	PA CAIAPOZINHO	Low Probability
TO	17.45	PA SÃO JOSÉ BELA VISTA	Low Probability
TO	40.84	PA SÃO JOÃO	Low Probability
TO	31.28	PA MANOEL ALVES	Low Probability
TO	12.60	PA NOVO PLANO	Low Probability
TO	38.10	PA INHUMA	Low Probability
TO	12.85	PA PROGRESSO II	Low Probability
TO	26.23	PA ARAGUAIA	Low Probability
TO	5.76	PA BARRA DO RIO ARRAIAS	Low Probability
TO	11.18	PA VALE DO PARAISO	Low Probability
TO	32.53	PA PRIMOGÊNITO	Low Probability
TO	31.97	PA FILADÉLFIA	Low Probability
TO	26.80	PA BREJINHO	Low Probability
TO	13.61	PA IPÊ AMARELO	Low Probability
TO	30.99	PA DOIS CORAÇÕES	Low Probability
TO	10.07	PA CRISTO REI	Low Probability
TO	63.96	PA BARRA MANSA	Low Probability
TO	6.57	PA BREJÃO	Low Probability
TO	12.52	PA BOM SUCESSO	Low Probability

TO	7.59	PA ORLÂNDIA	Low Probability
TO	11.44	PA FIRMEZA	Low Probability
TO	13.76	PA ESTRELA	Low Probability
TO	5.04	PA NOVA VIDA I	Low Probability
TO	34.12	PA TAUARI	Low Probability
TO	16.05	PA LONTRA	Low Probability
TO	16.05	PA POÇO AZUL	Low Probability
TO	10.71	PA RETIRO II	Low Probability
TO	10.20	PA ITACOLOMI	Low Probability
TO	50.32	PA ESTRELA DO ARAGUAIA	Low Probability
TO	25.04	PA SÃO SILVESTRE	Low Probability
TO	38.80	PA BREJO FEIO I	Low Probability
TO	7.01	PA TABOCA	Low Probability
TO	7.79	PA ÁGUA LIMPA	Low Probability
TO	26.52	PA RIO PRATA	Low Probability
TO	14.56	PA SÃO JOÃO II	Low Probability
TO	20.49	PA ALMECEGAS	Low Probability
TO	56.25	PA ÁGUA FRIA II	Low Probability
TO	30.76	PA MALHADA DA PEDRA	Low Probability
TO	10.17	PA BABAÇU	Low Probability
TO	22.44	PA VARGEM GRANDE	Low Probability
TO	5.08	PA PERICATU	Low Probability
TO	24.19	PA SÃO MIGUEL	Low Probability
TO	43.04	PA 1º DE MAIO	Low Probability
TO	4.68	PA SOSSEGO	Low Probability
TO	11.27	PA VALE DO BARREIRAS	Low Probability
TO	19.17	PA MANTIQUEIRA	Low Probability
TO	19.14	PA PALMARES	Low Probability

TO	9.74	PA BACURI II	Low Probability
TO	1.96	PA MATA BONITA I	Low Probability
TO	2.79	PA COLORADO	Low Probability
TO	23.87	PA ARAGUAMINAS	Low Probability
TO	29.18	PA GROTA DO LAGE	Low Probability
TO	1.56	PA VALE DO BARREIRAS	Low Probability
TO	14.91	PA TERRA PROMETIDA	Low Probability
TO	8.44	PA TRÊCHO SECO	Low Probability
TO	6.78	PA TURRÃO	Low Probability
TO	29.11	PA CANOA	Low Probability
TO	41.56	PA DA MATA	Low Probability
TO	8.48	PA BANDEIRANTES	Low Probability
TO	17.54	PA VALE VERDE	Low Probability
TO	1.09	PA ALEGRIA	Low Probability
TO	21.85	PA RENASCER	Low Probability
TO	10.35	PA MUTAMBA	Low Probability
TO	5.96	PA CAIAPOZINHO	Low Probability
TO	25.38	PA SÃO FRANCISCO DE ASSIS	Low Probability
TO	168.48	PA REMANSINHO	Low Probability
TO	6.34	PA CORUJA	Low Probability
TO	9.85	PA 20 MIL	Low Probability
TO	53.79	PA BREJINHO	Low Probability
TO	54.31	PA PERICATU	Low Probability
TO	25.60	PA EXTREMA	Low Probability
TO	24.70	PA CHAPADA VERMELHA	Low Probability
TO	17.01	PA SURUBIM	Low Probability
TO	25.19	PA VITORIA	Low Probability
TO	8.09	PA PERICATU	Low Probability



TO	7.03	PA MATÕES	Low Probability
TO	18.59	PA TOLEDO II	Low Probability
TO	10.45	PA BANDEIRANTE	Low Probability
TO	27.76	PA COBERTÃO	Low Probability
TO	59.54	PA PRINCIPADO DO CARMO	Low Probability
TO	37.09	PA FORTALEZA I	Low Probability
TO	16.83	PA CAPELINHA	Low Probability
TO	10.03	PA NOSSA SENHORA DE FÁTIMA	Low Probability
TO	19.12	PA COCAL II	Low Probability
TO	13.87	PA ARRAIAS	Low Probability
TO	58.66	PA VOLTA DO RIO	Low Probability
TO	100.26	PA GAMELEIRA	Low Probability
TO	40.04	PA TAMBORIL	Low Probability
TO	17.41	PA MULHER CIDADÃ	Low Probability
TO	75.78	PA ONALÍCIO BARROS	Low Probability
TO	17.30	PA GROTÃO	Low Probability
TO	16.80	PA BAIÃO	Low Probability
TO	21.84	PA BURITIS	Low Probability
TO	14.10	PA PROFESSORA DJANIRA	Low Probability
TO	22.60	PA SÃO SEBASTIÃO	Low Probability
TO	17.14	PA VALE DA SERRA DA CONCEIÇÃO	Low Probability
TO	60.89	PA SALOMIRA	Low Probability
TO	38.43	PA CRISTAL	Low Probability
TO	15.51	PA PÉ DO MORRO	Low Probability
TO	42.61	PA MATA AZUL I	Low Probability
TO	20.15	PA VITÓRIA I	Low Probability
TO	20.16	PA ALTO ALEGRE	Low Probability
TO	26.00	PA BELENZINHO	Low Probability

TO	30.77	PA RIACHINHO	Low Probability
TO	4.55	PA SANTA CLARA II	Low Probability
TO	99.97	PA PIRACEMA	Low Probability
TO	21.50	PA VARGEM DOURADA	Low Probability
TO	55.48	PA SÃO PEDRO	Low Probability
TO	8.12	PA BARRA DO LONTRA	Low Probability
TO	19.08	PA PIRARUCU I	Low Probability
TO	17.88	PA BURITIRANA	Low Probability
TO	11.23	PA PORTELA	Low Probability
TO	9.48	PA BICO DO PAPAGAIO	Low Probability
TO	2.99	PA PONTÃO	Low Probability
TO	6.22	PA BANDEIRANTE II	Low Probability
TO	22.49	PA ARAGUAIALA	Low Probability
TO	12.60	PA PADRE EXPEDITO	Low Probability
TO	12.57	PA FAVEIRA	Low Probability
TO	12.24	PA TOCANTINS	Low Probability
TO	80.89	PA PROGRESSO	Low Probability
TO	3.34	PA FORTALEZA	Low Probability
TO	16.59	PA ALEGRE	Low Probability

---