








**MET OFFICE PLANNING MAP**  
TOWN AND COUNTRY PLANNING  
(SAFEGUARDED METEOROLOGICAL SITES)  
(ENGLAND) ORDER 2014

METEOROLOGICAL (COBBACOMBE CROSS),  
TECHNICAL SITES DIRECTION

1. The Secretary of State for Business, Innovation and Skills hereby certifies this map to be the safeguarding map referred to in the above mentioned direction.

2. The Local Planning Authority are required to consult with the Met Office in accordance with the requirements of the said Direction in relation to any applications made to them for planning permission in respect of the following development within the safeguarding areas:

-  Any development
-  Any building, structure or works exceeding 10.7m in height above ground level
-  Any building, structure or works exceeding 15.2m in height above ground level
-  Any building, structure or works exceeding 45.7m in height above ground level
-  Any building, structure or works exceeding 91.4m in height above ground level
-  Any developments involving Pylons over 10m in height
-  Any developments involving Wind Turbines

3. The appropriate office for the purpose of the consultation is Met Office Safeguarding, Met Office, Observations, Fitzroy Road, Exeter, Devon EX1 3PB, safeguarding@metoffice.gov.uk

**Scale 1:75,000**

Coordinate System: British National Grid  
Projection: Transverse Mercator  
Datum: OSGB 1936  
False Easting: 400,000.0000  
False Northing: -100,000.0000  
Central Meridian: -2.0000  
Scale Factor: 0.9996  
Latitude Of Origin: 49.0000  
Units: Meter

The scale ratio stated is accurate when reproduced at A1 size by Met Office Safeguarding. Any other reproduction by conventional or electronic means e.g. printing from a PDF, may alter the scale of the map. Please check the dimensions of the grid to confirm any change in scale before taking measurements.

**PRODUCTION REFERENCE**

**PLEASE ENSURE THAT THE MAP REFERENCE AND VERSION NUMBER ARE QUOTED IN ALL WRITTEN AND VERBAL CORRESPONDANCE**

Map Reference:  
MO/RAD/16

Version Number:  
001  
Production Date:  
29th October 2014  
Drawn By:  
G. Holmes  
Checked By:  
E. Dyson  
Approved By:  
C. Radford  
Date:  
20th November 2014



Met Office Safeguarding  
Met Office  
Observations  
Fitzroy Road  
Exeter  
Devon EX1 3PB

Email: [safeguarding@metoffice.gov.uk](mailto:safeguarding@metoffice.gov.uk)