

# Weather and climate monitoring from space

Satellites have been used for weather observations since 1959 and more recently to monitor our climate.

## Did you know?

### Satellites can be used to:

- Monitor space weather
- Spot forest fires and track volcanic ash
- Track tropical storms and tornadoes
- Monitor coral reefs
- Measure temperature of oceans
- Measure sea-level rise

## Types of satellite

### ● Meteosat - Fixed view from 36,000 km

- Orbit:** Geostationary Meteosats travel at the same speed as the rotation of the Earth providing a fixed view over Europe and Africa. One satellite is also located on weather watch over the Indian Ocean.
- Role:** Vital for real time monitoring of severe weather, such as storms and fog etc, as it develops.

### ● Metop - Finer scale, global data

- Orbit:** Polar-orbiting Metops circle the globe from pole to pole
- Altitude:** 817 km
- Role:** Detailed global data for weather forecasting up to ten days, and climate and environmental monitoring.

### ● Copernicus Sentinel-3 - Ocean and land monitoring

- Orbit:** Near polar
- Altitude:** 815 km
- Role:** Monitors sea and land surface temperature & colour, sea surface height, ice and the atmosphere.

### ● Jason-3 - Ocean-monitoring satellite

- Orbit:** Near polar
- Altitude:** 830 km
- Role:** Measures sea surface height, wave height and wind speed. Important for monitoring global mean sea level rise.






For more information please visit:

[www.metoffice.gov.uk](http://www.metoffice.gov.uk) | [www.eumetsat.int](http://www.eumetsat.int)  
<http://scienceblog.eumetsat.int> | [www.l-zone.info](http://www.l-zone.info)

 /metoffice  
 /eumetsat

 /MetOffice\_Sci  
 /eumetsat

Stay updated with us on social media:

 /TheMetOffice  /metoffice  /metoffice  
 /EUMETSAT1  /photos/eumetsat/sets/